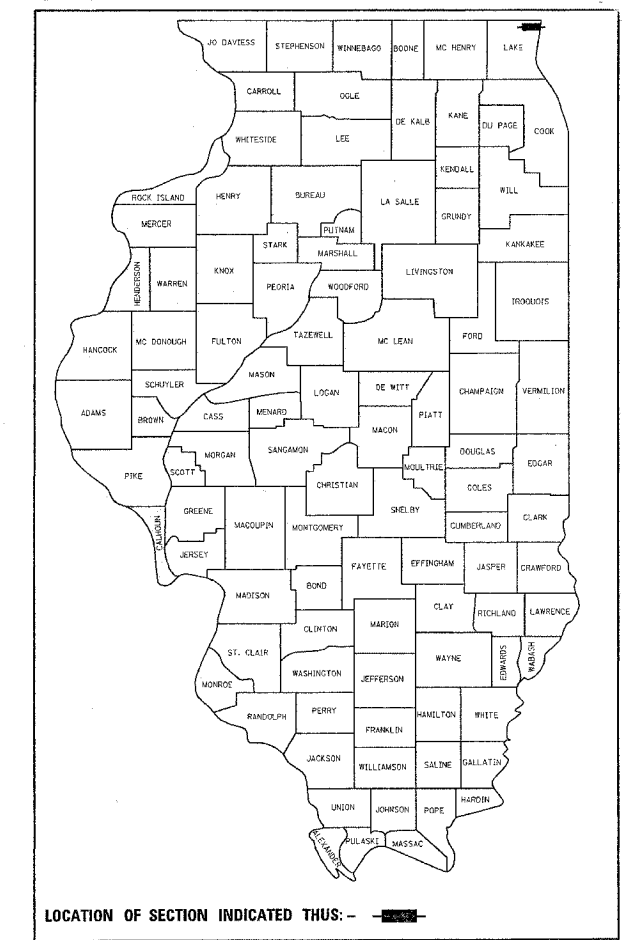


F.A.P. RTE.	SECTION	COUNTY	TOTAL SHEETS	SHEET NO.
FAIR ROADS	2004-025 RS	LAKE	120	1

IDNR FILE NO.: 2-03-025A

D91-191-04



STATE OF ILLINOIS  
 DEPARTMENT OF TRANSPORTATION  
 DIVISION OF HIGHWAYS  
**PLANS FOR PROPOSED  
 HIGHWAY**  
**PARK ROADS**  
 (ILLINOIS BEACH STATE PARK)  
 NORTH POINT MARINA  
 SECTION: 2004-025 RS  
 INTERSECTION IMPROVEMENT  
 AND RESURFACING  
 LAKE CO.

C-91-191-04

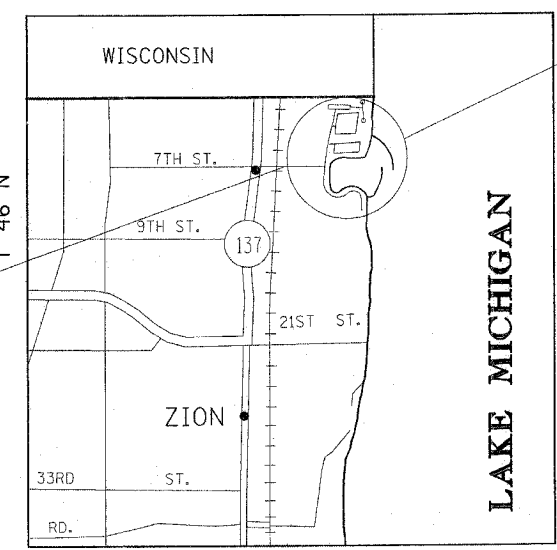
R 12 E

FOR INDEX OF SHEETS, SEE SHEET NO. 2

THE IMPROVEMENT IS LOCATED IN THE CITY  
 OF WINTHROP HARBOR IN LAKE COUNTY



IMPROVEMENT BEGINS  
 STA. 23+36



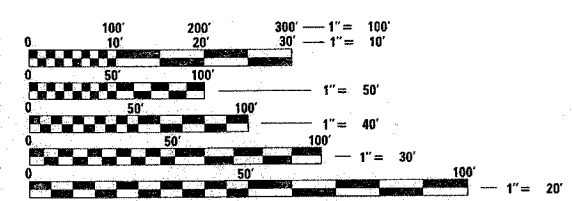
IMPROVEMENT LIMITS:  
 NORTH POINT MARINA

**TRAFFIC DATA**  
 POSTED SPEED LIMIT= 5 MPH

BENTON TOWNSHIP

GROSS AND NET LENGTH OF IMPROVEMENT = 12,555 LINEAL FEET = 2.34 MILES

DISTRICT ONE - DESIGN PLAN PREPARATION ENGINEER:  
 KEN ENG / LONG TRAN (847) 705-4240



FULL SIZE PLANS HAVE BEEN PREPARED USING STANDARD  
 ENGINEERING SCALES. REDUCED SIZED PLANS WILL NOT  
 CONFORM TO STANDARD SCALES. IN MAKING MEASUREMENTS  
 ON REDUCED PLANS, THE ABOVE SCALES MAY BE USED.

J.U.L.I.E.  
 JOINT UTILITY LOCATION INFORMATION FOR EXCAVATION  
 1-800-892-0123

CONTRACT NO. 62745

STATE OF ILLINOIS  
 DEPARTMENT OF TRANSPORTATION  
 DIVISION OF HIGHWAYS

SUBMITTED November 1, 20 06

Diane C. Keefe/CW  
 DEPUTY DIRECTOR OF HIGHWAYS, REGION ENGINEER

December 8, 20 06  
Eric E. Horn/D  
 ENGINEER OF DESIGN AND ENVIRONMENT

December 8, 20 06  
Milton R. Lee, P.E./D  
 DIRECTOR OF HIGHWAYS, CHIEF ENGINEER

**PRINTED BY THE AUTHORITY  
 OF THE STATE OF ILLINOIS**