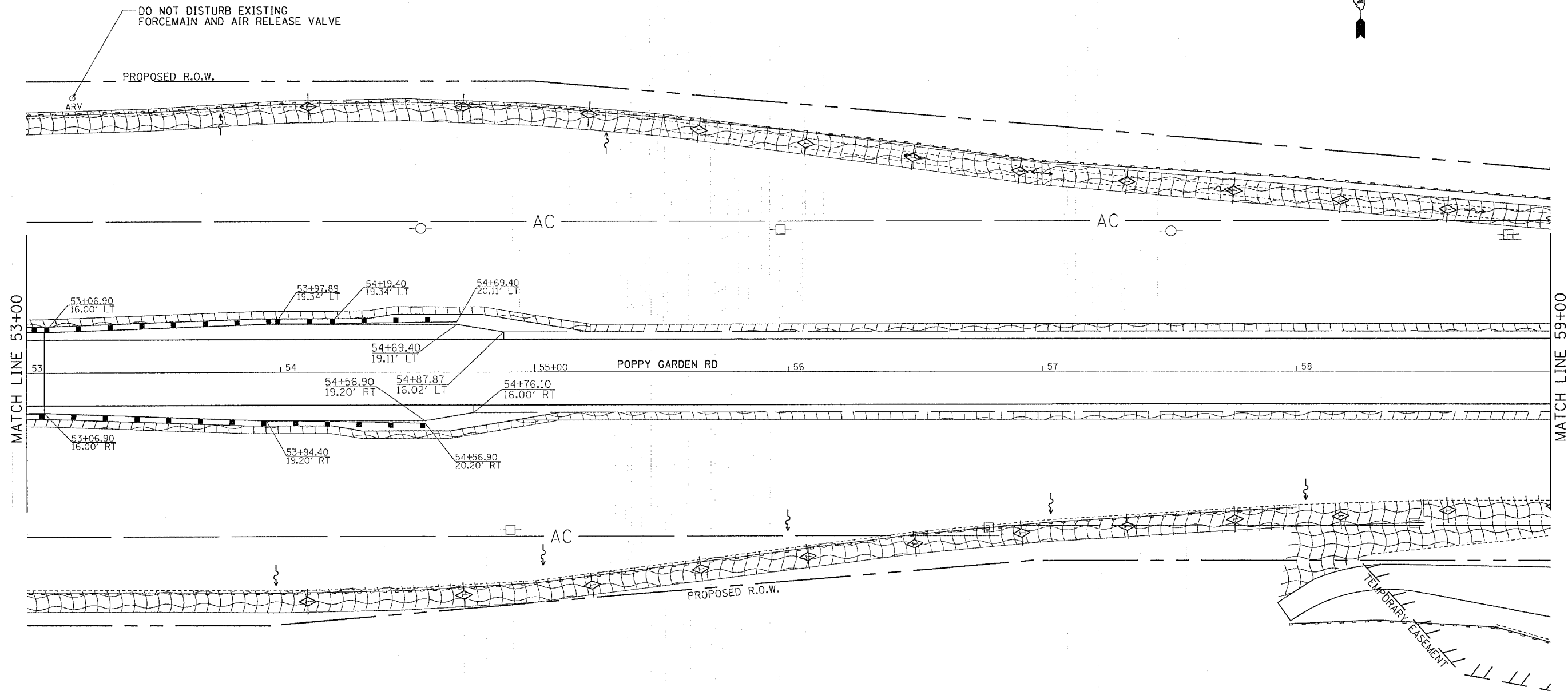


F.A.I. RTE.	SECTION	COUNTY	TOTAL SHEETS	SHEET NO.
37-148R-J		HENRY	133	52
STA. 53+00.000		TO STA. 59+00.000		
FED. ROAD DIST. NO.		ILLINOIS FED. AID PROJECT		






# UTILITY, DRAINAGE, EROSION CONTROL DETAILS




MATCH LINE 53+00

MATCH LINE 59+00

PLOT DATE = Mon Dec 02 09:15:08 2008  
 FILE NAME = 20080808.dwg  
 PLOT SCALE = 20,000.00 / IN.  
 USER NAME = rnkwalj

- LEGEND**
-  INLET PROTECTION STD 280001
  -  TEMPORARY DITCH CHECK
  -  PERIMETER EROSION BARRIER
  -  EROSION CONTROL BLANKET
  -  STONE RIPRAP W/ FILTER FABRIC



REVISIONS	
NAME	DATE

ILLINOIS DEPARTMENT OF TRANSPORTATION

SCALE: VERT. \_\_\_\_\_  
 HORIZ. \_\_\_\_\_

DATE: \_\_\_\_\_

DRAWN BY \_\_\_\_\_  
 CHECKED BY \_\_\_\_\_