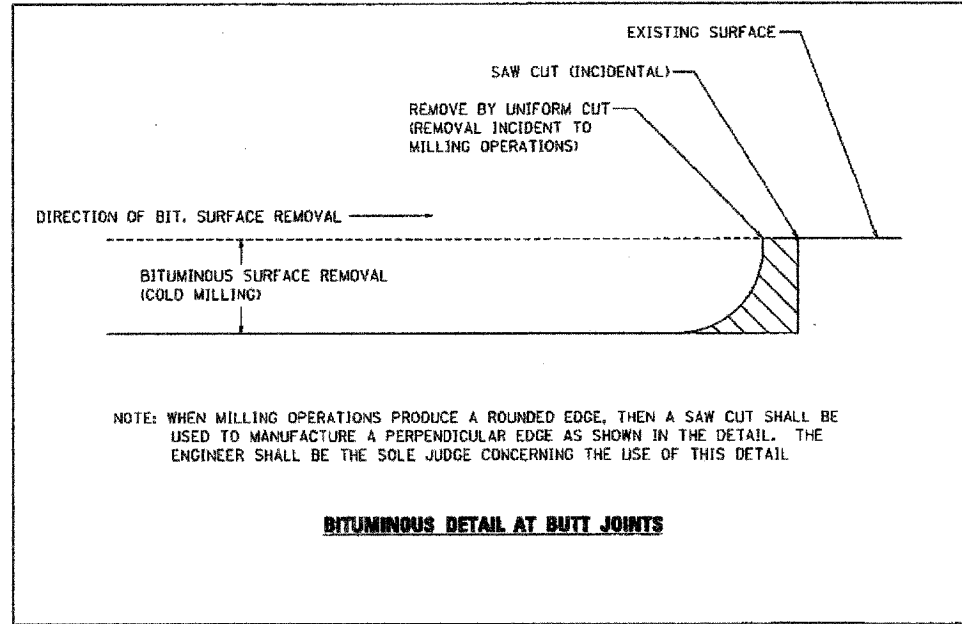
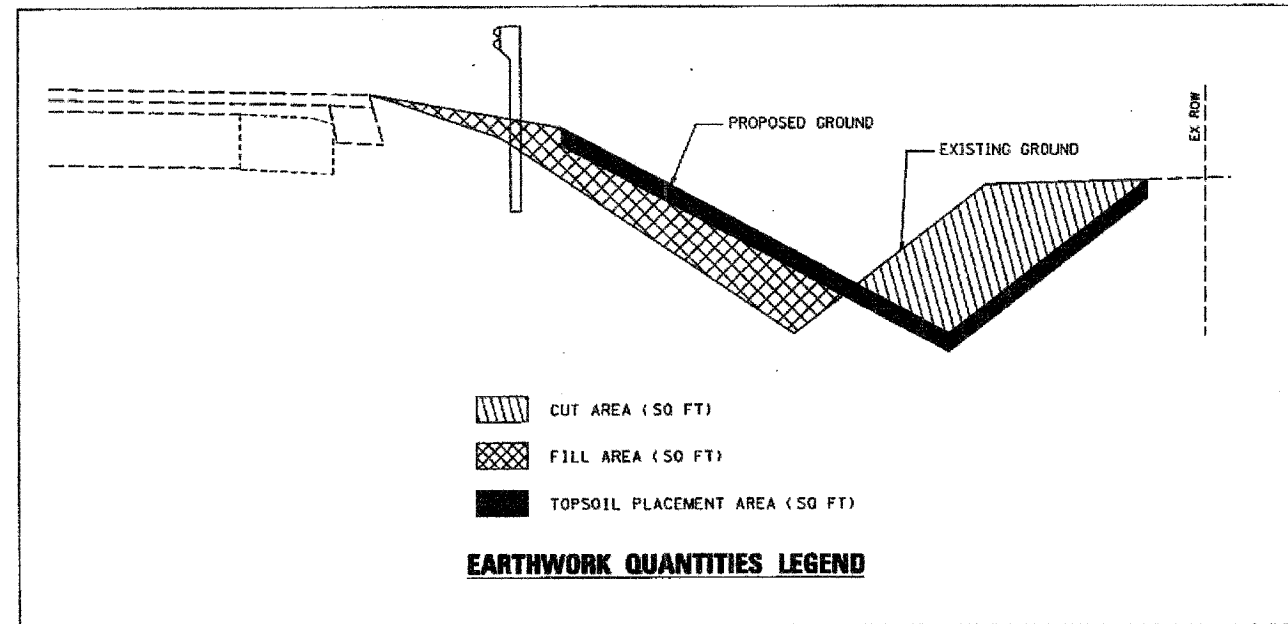
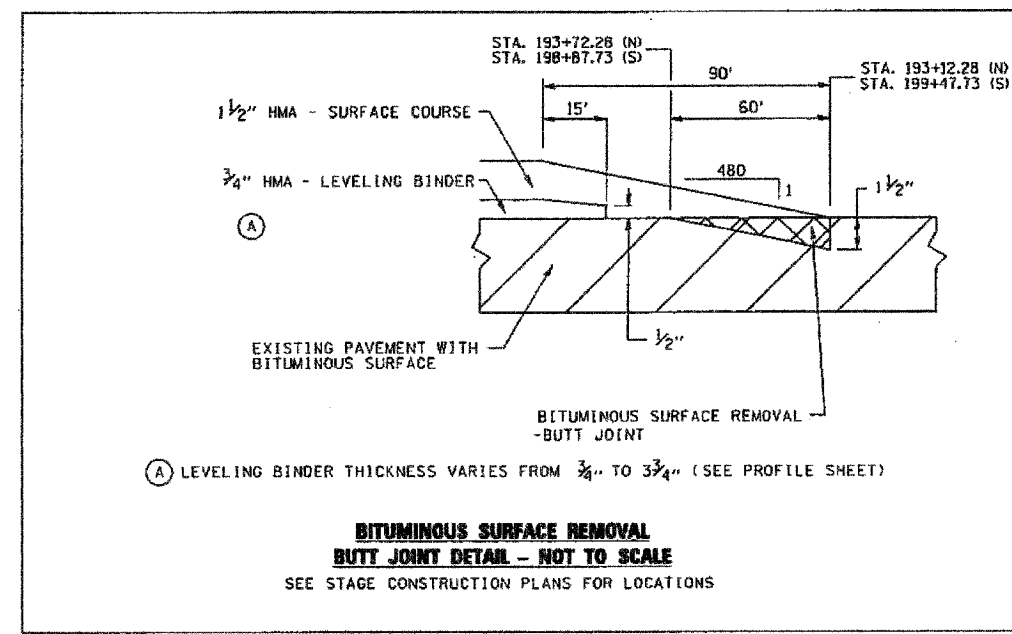
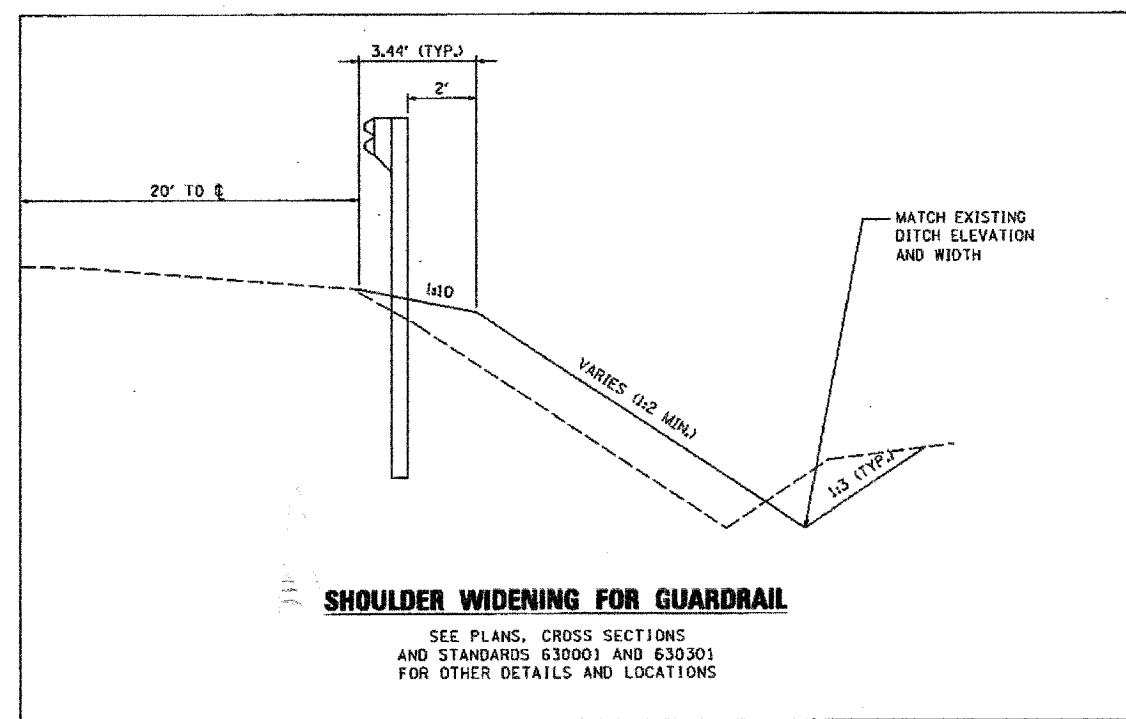


F.A.P. R.T.E.	SECTION	COUNTY	TOTAL SHEETS	SHEET NO.
840	139 BR-1	KANKAKEE	69	9
STA.	TO STA.			
FED. ROAD DIST. NO.	ILLINOIS	FED. AID PROJECT		



PLAT DATE = 10/13/2006  
 FILE NAME = 081104  
 PLOT SCALE = 1/8"=1'-0"  
 USER NAME = WJL

REVISIONS	
NAME	DATE

ILLINOIS DEPARTMENT OF TRANSPORTATION  
**TYPICAL SECTIONS**  
 F.A.P. 840 (US 45/52)  
 SECTION 139 BR-1  
 KANKAKEE COUNTY  
 SCALE: VERT. NOT TO SCALE  
 HORIZ. NOT TO SCALE  
 DATE 10/13/2006  
 DRAWN BY C. SUNTKEN  
 CHECKED BY M. ZELINSKAS