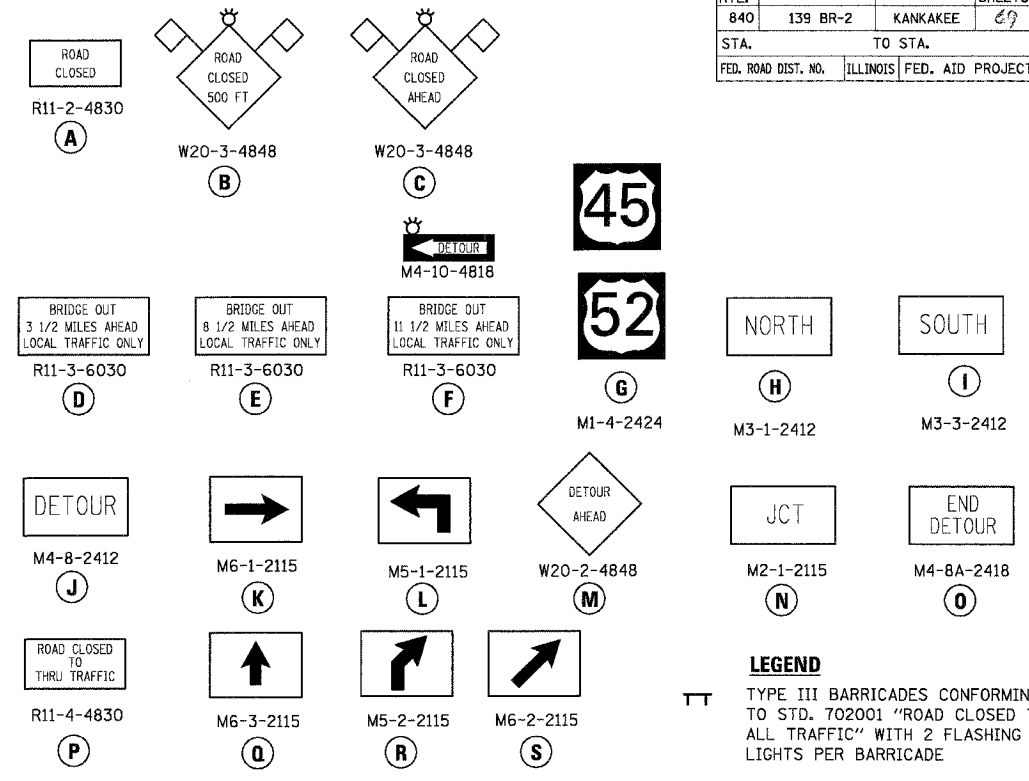
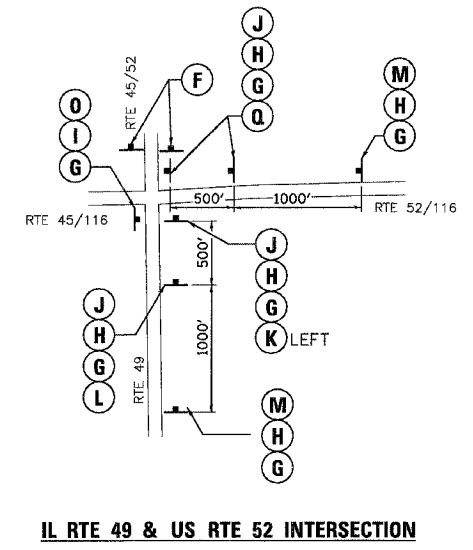
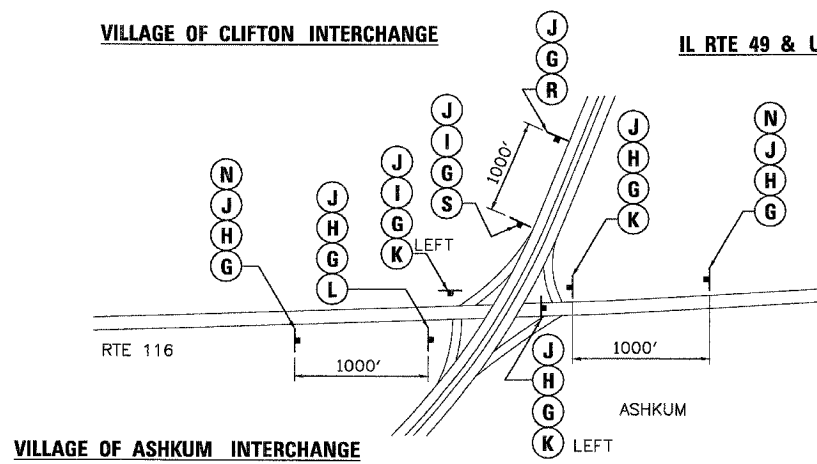
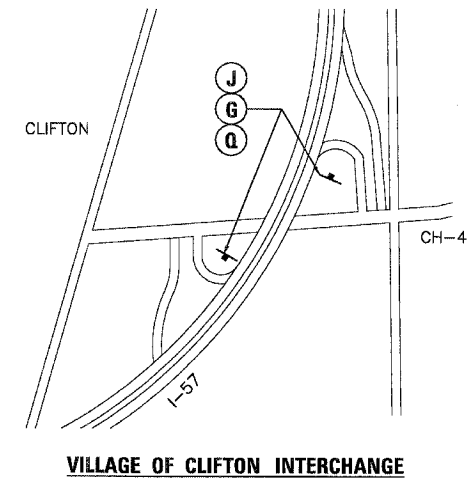
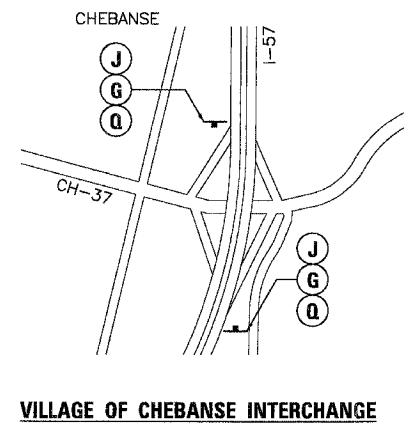
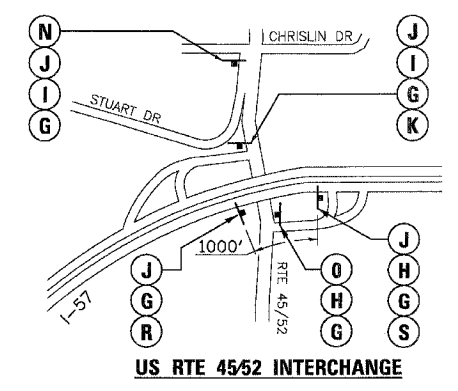
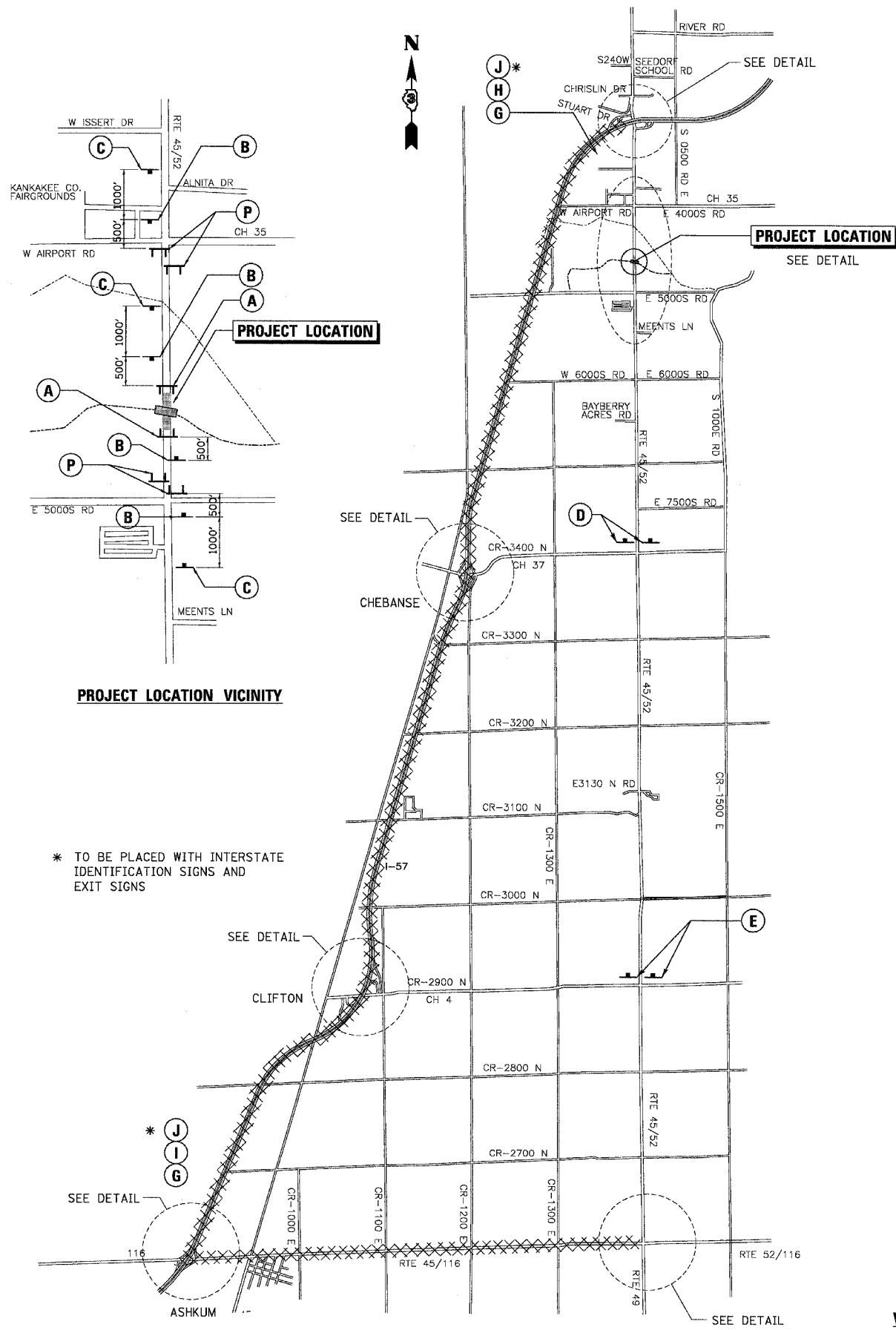


F.A. RTE.	SECTION	COUNTY	TOTAL SHEETS	SHEET NO.
840	139 BR-2	KANKAKEE	69	58
STA. TO STA.		FED. ROAD DIST. NO. ILLINOIS FED. AID PROJECT		



**LEGEND**

- TYPE III BARRICADES CONFORMING TO STD. 702001 "ROAD CLOSED TO ALL TRAFFIC" WITH 2 FLASHING LIGHTS PER BARRICADE
- TYPE III BARRICADES CONFORMING TO STD. 702001 "ROAD CLOSED TO THRU TRAFFIC" WITH 2 FLASHING LIGHTS PER BARRICADE
- SIGNS ON PERMANENT SUPPORTS
- FLASHING LIGHT ABOVE SIGN
- 18"x18" ORANGE FLAG
- DETOUR ROUTE

**GENERAL NOTES**

- ALL TRAFFIC CONTROL DEVICES SHALL BE FURNISHED, ERECTED AND MAINTAINED BY THE CONTRACTOR.
- ALL SIGNS NOT ATTACHED TO BARRICADES SHALL BE POST MOUNTED, UNLESS OTHERWISE NOTED.
- LOCATIONS OF TRAFFIC CONTROL DEVICES MAY BE ADJUSTED BY THE ENGINEER.
- THE ILLINOIS DEPARTMENT OF TRANSPORTATION WILL SUPPLY ALL US 45/52 ROUTE SIGNS FOR THIS DETOUR. THE CONTRACTOR SHALL NOTIFY DISTRICT 3 BUREAU OF OPERATIONS 14 CALENDAR DAYS PRIOR TO PLACING THE DETOUR.
- SEE SPECIAL PROVISIONS FOR TRAFFIC CONTROL AND PROTECTION FOR TEMPORARY DETOUR.
- AT THE US 45/52 INTERSECTION:  
ON THE LEFT LEG, COVER "KANKAKEE" AND THE NORTH DIRECTIONAL ARROW. ALSO COVER ARROWS THAT POINT NORTH FOR US 52.  
ON THE EAST LEG, CHANGE ARROW DIRECTIONS ON THE US 52 ROUTE MARKERS SO THAT THEY POINT WEST AND NOT NORTH.  
ON THE SOUTH LEG, CHANGE NORTH ARROWS ON EXISTING US 45/52 SIGNS. ALSO, CHANGE KANKAKEE ARROW ON SOUTH LEG.

REVISIONS	
NAME	DATE

ILLINOIS DEPARTMENT OF TRANSPORTATION  
**FAP ROUTE 840 (US 45/52)**  
**SEC 139 BR-2, KANKAKEE COUNTY**

**DETOUR PLAN**

SCALE: VERT. \_\_\_\_\_  
 HORIZ. \_\_\_\_\_  
 DATE \_\_\_\_\_  
 DRAWN BY \_\_\_\_\_  
 CHECKED BY \_\_\_\_\_

PLOT DATE = 3/29/2006  
 FILE NAME = I:\STRIVE\08138B-204\Plans\Kankakee\4-Detour.dgn  
 PLOT SCALE = ASCALE  
 REFERENCE = #REF#