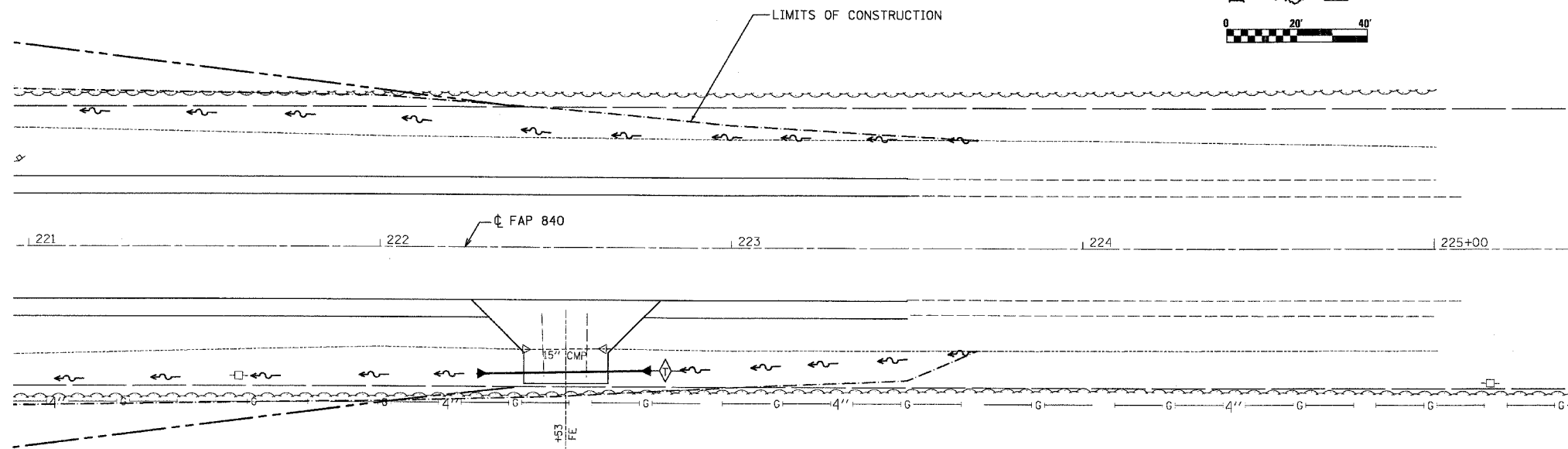
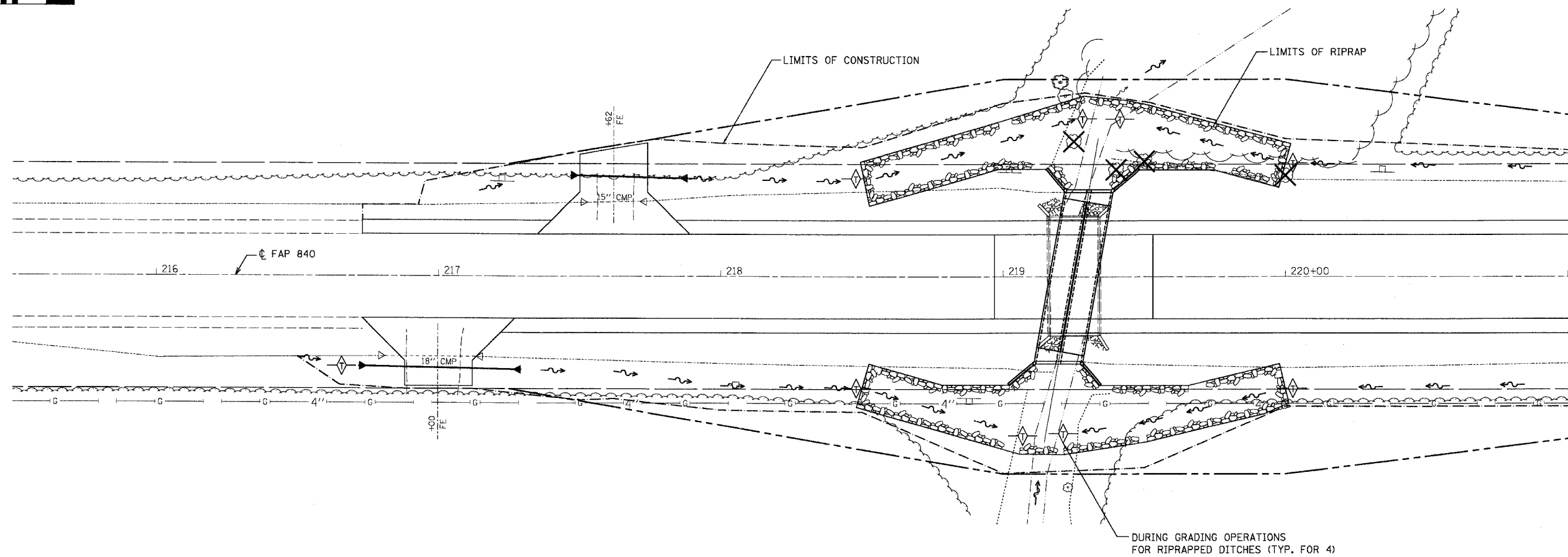
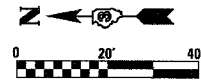


F.A. RTE.	SECTION	COUNTY	TOTAL SHEETS	SHEET NO.
840	139 BR-2	KANKAKEE	09	00
STA.		TO STA.		
FED. ROAD DIST. NO.		ILLINOIS FED. AID PROJECT		



LEGEND

- CONSTRUCTION LIMITS
- ◇ TEMPORARY DITCH CHECK
- ▣ RIPRAP CLASS A4
- ~ PROPOSED DITCH
- ◀ FLARED END SECTION

NOTE:
USE SEEDING CLASS 7 AS TEMPORARY SEEDING FOR ALL AREAS DISTURBED BY CONSTRUCTION, IN ACCORDANCE WITH SWPPP.

REVISIONS	
NAME	DATE

ILLINOIS DEPARTMENT OF TRANSPORTATION
FAP ROUTE 840 (US 45/52)
SEC 139 BR-2, KANKAKEE COUNTY
EROSION & SEDIMENT CONTROL

SCALE: VERT. _____
HORIZ. _____
DATE _____ DRAWN BY _____
CHECKED BY _____

PLOT DATE = 5/25/2006
 FILE NAME = J:\STATION\03088-29\Plan\Kankakee\11-Erosion.dgn
 PLOT SCALE = #SCALE#
 REFERENCE = #REF#