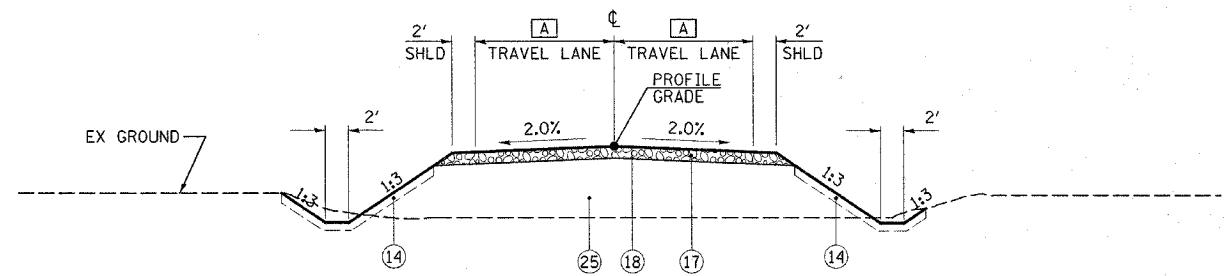


**SIDEROAD
TANGENT SECTION**

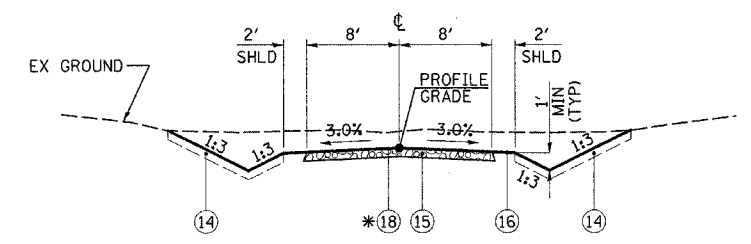
- TO APPLY -
FRONTAGE ROAD #3 STA 601+01.90 TO STA 614+87.14



**SIDEROAD
TANGENT SECTION**

- TO APPLY -

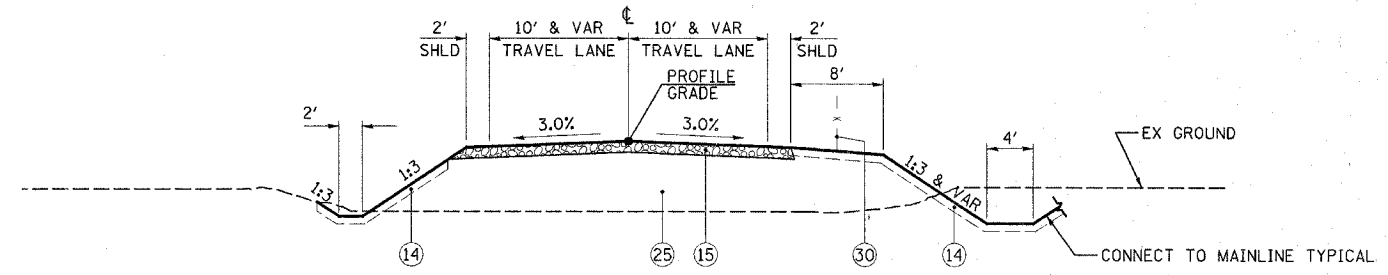
ALIGNMENT	[A]	STATION TO STATION
TR 36	6' & VARIABLE	STA 595+50.00 TO STA 598+98.10
TR 64 (S)	9' & VARIABLE	STA 695+66.54 TO STA 698+99.88
TR 64 (N)	7' & VARIABLE	STA 701+00.31 TO STA 704+50.00



**PRIVATE ENTRANCE
TANGENT SECTION**

- TO APPLY -
FRONTAGE ROAD #2 STA 193+80.00

* BITUMINOUS SURFACE TREATMENT, CLASS A-3 APPLIED ONLY ON ROW.



**SIDEROAD
TANGENT SECTION**

- TO APPLY -
TR 28 STA 792+98.48 TO STA 797+79.24
SERVICE DR #1 STA 500+00.00 TO STA 506+00.00

MATERIALS LEGEND

- | | | |
|---|--|--|
| ① POLYMERIZED BITUMINOUS CONCRETE SURFACE COURSE SUPERPAVE MIX D N70 2" | ⑪ FA-4 OR FM-4 SAND (INCLUDED IN COST OF PIPE UNDERDRAINS 4") | ⑳ BITUMINOUS CONCRETE SURFACE COURSE, SUPERPAVE, MIX "D", N50 1 1/2" |
| ② POLYMERIZED BITUMINOUS CONCRETE BINDER COURSE SUPERPAVE IL-19.0 N70 2.25" | ⑫ BITUMINOUS WEDGE TO BE REMOVED PRIOR TO TRENCHING (INCLUDED IN COST OF "PIPE UNDERDRAINS 4") | ㉑ BITUMINOUS BASE COURSE SUPERPAVE 5 1/2" |
| ③ BITUMINOUS CONCRETE BINDER COURSE SUPERPAVE IL-19.0 N70 9" | ⑬ PIPE UNDERDRAINS 4" (SPECIAL) (PER ARTICLE 601.04) AT 1% SLOPE | ㉒ SUB-BASE GRANULAR MATERIAL, TYPE B 4" |
| ④ PROCESSING MODIFIED SOILS (DEPTH SPECIFIED ON THE PLANS) | ⑭ TOPSOIL EXCAVATION AND PLACEMENT 4" | ㉓ BITUMINOUS BASE COURSE SUPERPAVE 8" |
| ⑤ PIPE UNDERDRAINS 4" (4" CORRUGATED POLYETHYLENE TUBING @ 0.4% MIN SLOPE) | ⑮ AGGREGATE SURFACE COURSE, TYPE A 8" | ㉔ EMBANKMENT |
| ⑥ SUB-BASE GRANULAR MATERIAL, TYPE C, 5.25" | ⑯ COMPACTED EARTH SHOULDER | ㉕ 4" CONCRETE SEAL COAT |
| ⑦ BITUMINOUS SHOULDERS 8" | ⑰ AGGREGATE BASE COURSE, TYPE B 8" | ㉖ 12" SUBBASE GRANULAR MATERIAL, TYPE A |
| ⑧ AGGREGATE SHOULDERS, TYPE B | ⑱ BITUMINOUS SURFACE TREATMENT CLASS A-3 (TRAVEL LANES ONLY) | ㉗ AGGREGATE SHOULDERS TYPE B, 4" |
| ⑨ CONCRETE HEADWALL FOR PIPE DRAINS (PER STD 601101) | ㉀ CONCRETE GUTTER, TYPE A (MODIFIED) | ㉘ BITUMINOUS CONCRETE PAVEMENT (FULL-DEPTH), SUPERPAVE 13 1/4" |
| ⑩ 10" TRENCH FOR PIPE UNDERDRAINS (PER STD 601001) TO BE INSTALLED WITH LASER-GUIDED TRENCHER | ㉁ STRIP REFLECTIVE CRACK CONTROL TREATMENT | ㉙ WOVEN WIRE FENCE, 4' (WHERE SHOWN ON THE PLANS) |

REVISIONS	
NAME	DATE

ILLINOIS DEPARTMENT OF TRANSPORTATION
TYPICAL SECTIONS
FRONTAGE ROAD #3, TR 36, TR 64,
PRIVATE ENTRANCE FROM FRONTAGE RD #2,
TR 28 & SERVICE DRIVE #1
SCALE: VERT. NONE
HORIZ. NONE
DATE 5/27/03
DRAWN BY HH
CHECKED BY SRD

Plot Date: 8/20/2006
 Plot Time: 12:46:41 PM
 Plotted By: adonahue
 Pen Table: 1000131
 Filename: \\s03033\road\construction\plans\06_ttypical.dgn