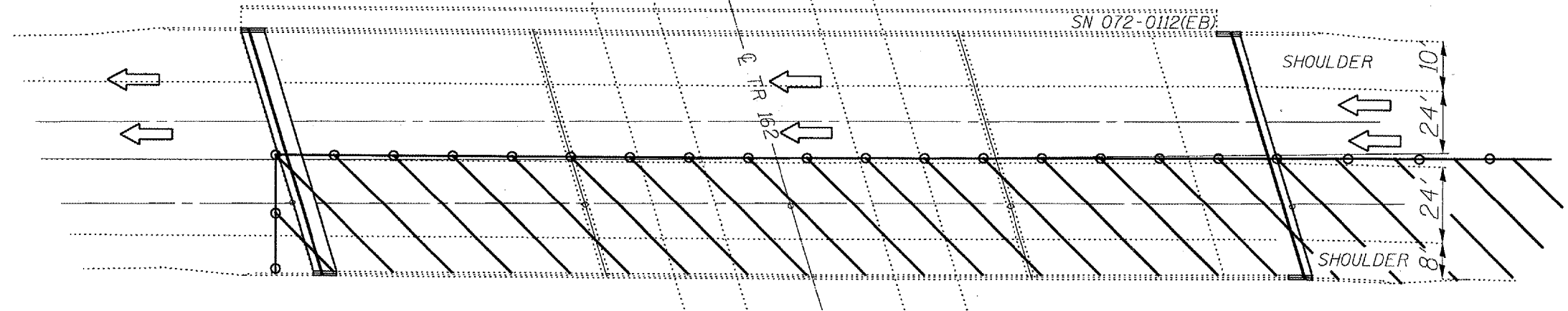










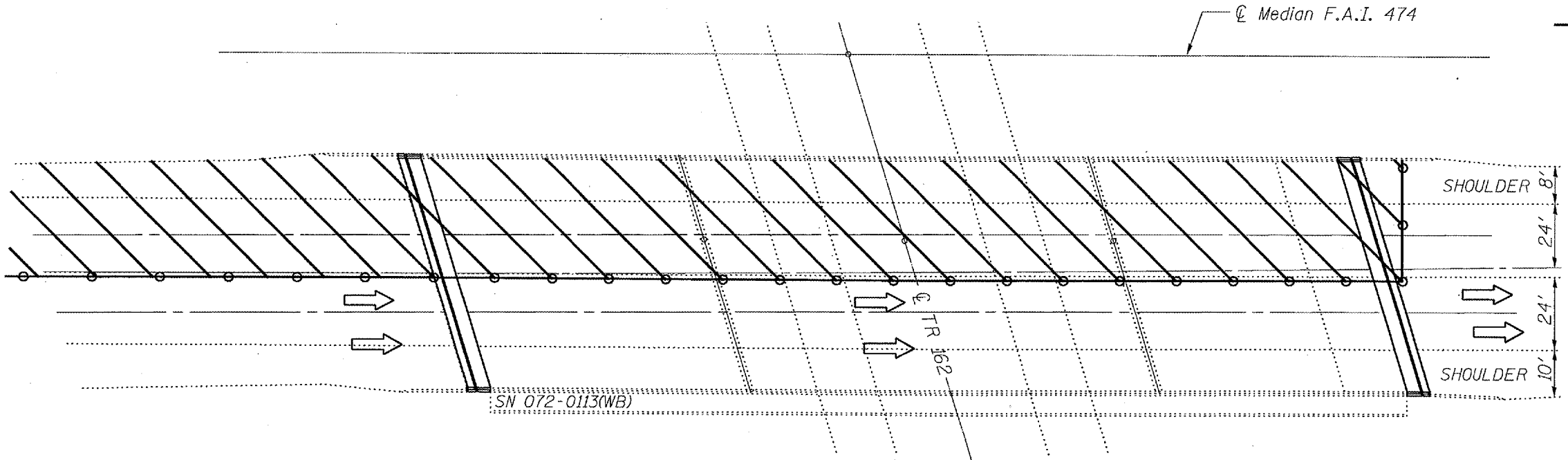
| F.A.J. RTE. | SECTION | COUNTY | TOTAL SHEETS | SHEET NO. |
|-----------------------|------------|------------------|--------------|-----------|
| 474 | 172-2(HBI) | PEORIA | 26 | 12 |
| STA. 56+57.18 | | TO STA. 58+86.79 | | |
| FED. ROAD DIST. NO. 4 | ILLINOIS | FED. AID PROJECT | | |



**STAGE I
TRAFFIC & CONTROL**

NOTE
Refer to Highway Standard 701402 for exact placement of traffic management devices and other clarifications as construction staging symbols and dimensioning were duplicated off of this standard.

-  Arrow Board
-  Work Area
-  Sign
-  Type II barricade, drum, or verticle barricade w/steady-burn monodirectional light
-  Direction Indicator barricade with steady burn monodirectional light
-  Temporary Concrete Barrier
-  Type C Monodirectional Reflector
-  Verticle Panel w/steady-burn monodirectional light



**STAGE I
TRAFFIC & CONTROL**

SN072-0112/072-0113
I-474 over IL. 8

| REVISIONS | |
|-----------|------|
| NAME | DATE |
| | |
| | |
| | |
| | |
| | |
| | |
| | |
| | |
| | |
| | |

ILLINOIS DEPARTMENT OF TRANSPORTATION

**TRAFFIC
STAGING PLAN**

SCALE: VERT.
HORIZ.
DATE 07-10-2006

DRAWN BY CEJ
CHECKED BY

PLOT DATE = 12/7/2006
FILE NAME = I-474-8
PLOT SCALE = 1/8"=1'-0"
REFERENCE = I-474-8