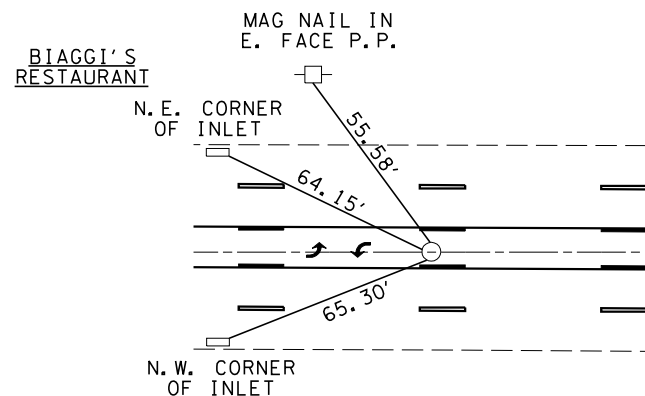


TIE POINT LAYOUT

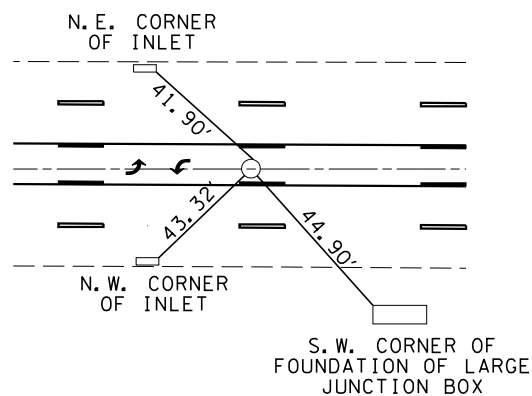
CONTRACT NO. 70186

F.A.P. RTE.	SECTION	COUNTY	TOTAL SHEETS	SHEET NO.
804	(25)R/S	CHAMPAIGN	50	20
STA.		TO STA.		
FED. ROAD DIST. NO.		ILLINOIS	FED. AID PROJECT	

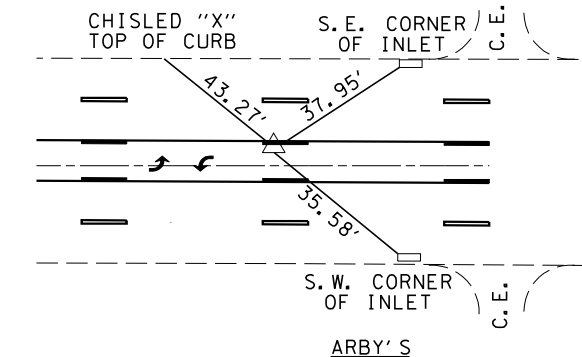
P.O.T. #1 67+41.92
I.P. W/CAP



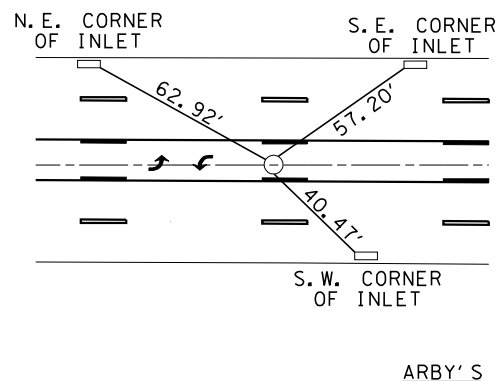
P.C. #15 73+07.63
MAG NAIL



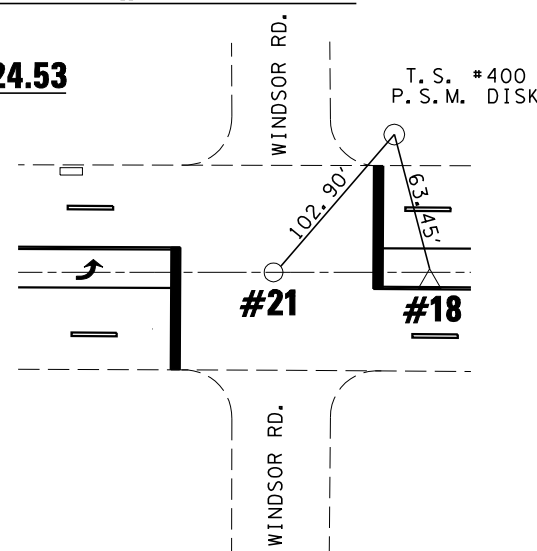
P.I. #16 75+10.71
I.P. W/CAP



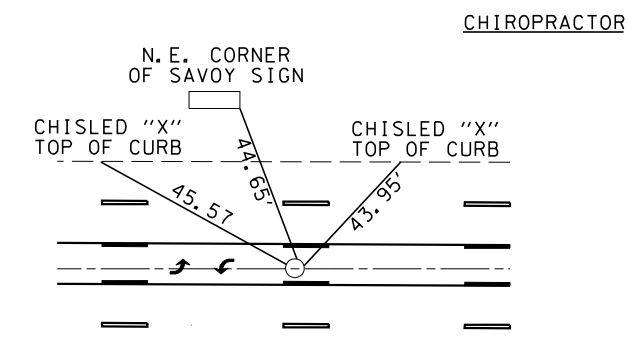
P.R.C. #17 & #14 77+13.72
MAG NAIL



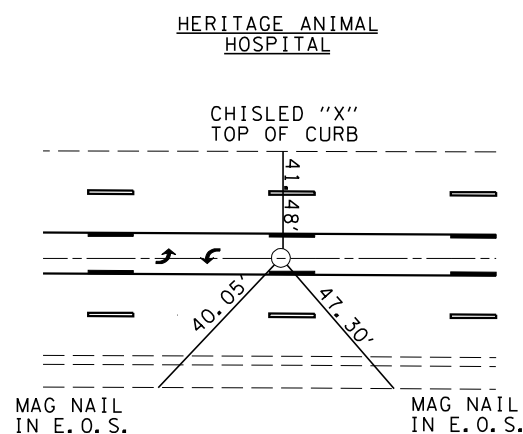
INTERSECTION POINT #21 80+03.53
I.P. W/CAP
P.I. #18 79+24.53
MAG NAIL



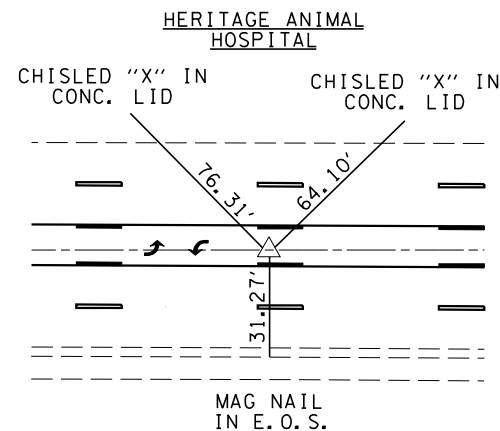
P.I. #19 & #20
81+35.27 BK = 81+35.00 AH
MAG NAIL



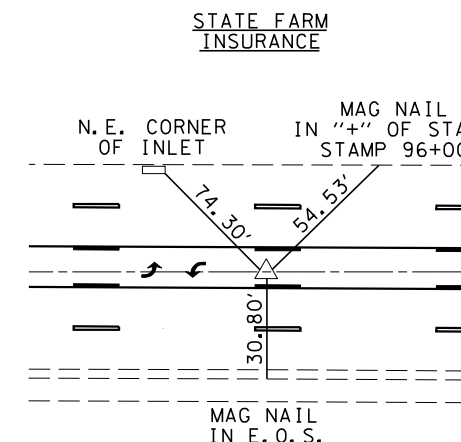
P.O.T. #6 85+77.64
I.P. W/CAP



P.I. KINK #64 86+08.47
MAG NAIL



P.I. KINK #65 96+45.25
MAG NAIL



PLOT DATE = 10/24/2005
FILE NAME = c:\projects\593181\c81\text.dgn
PLOT SCALE = 42.3525' / IN.
USER NAME = carrollt