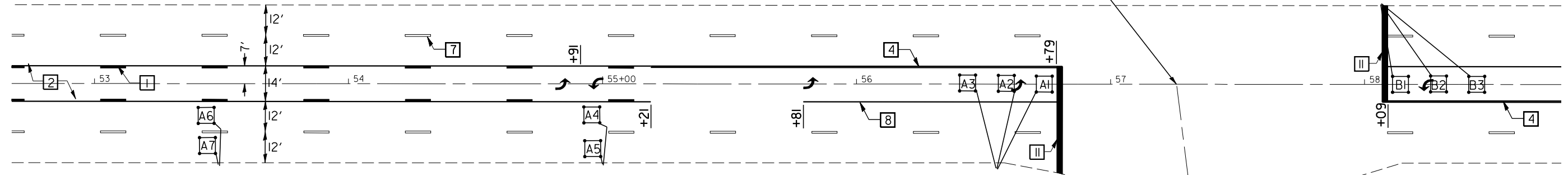


| F.A.P. RTE.           | SECTION  | COUNTY        | TOTAL SHEETS     | SHEET NO. |
|-----------------------|----------|---------------|------------------|-----------|
| 804                   | (25)R/R5 | CHAMPAIGN     | 50               | 28        |
| STA. 53+00            |          | TO STA. 58+00 |                  |           |
| FED. ROAD DIST. NO. _ |          | ILLINOIS      | FED. AID PROJECT |           |

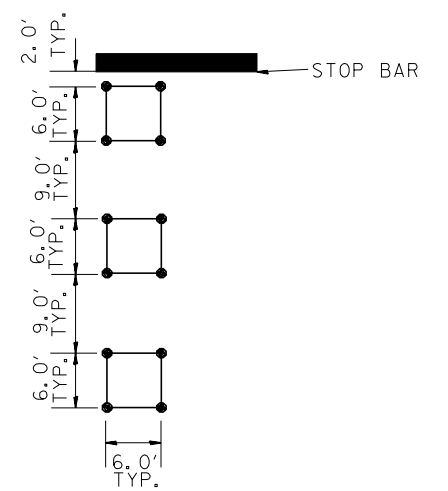
T 19 N, R 8 E, SEC 24, 3RD P.M.



STA. 57+25.95 (US 45)  
STA. 0+00.00 (DEVONSHIRE DR.)



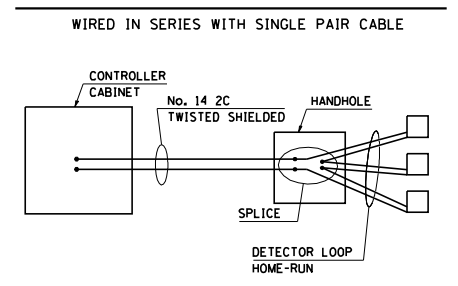
DETECTOR LOOP LAYOUT



SECTION LIMITS  
STA. 1+20.60

| DETECTOR LOOP DATA<br>DEVONSHIRE DR. |         |       |
|--------------------------------------|---------|-------|
| Loop                                 | Size    | Turns |
| A1-3                                 | 6' x 6' | 3     |
| A4-5                                 | 6' x 6' | 4     |
| A6-7                                 | 6' x 6' | 4     |
| B1-3                                 | 6' x 6' | 3     |
| B4-5                                 | 6' x 6' | 5     |
| B6-7                                 | 6' x 6' | 5     |
| C1-3                                 | 6' x 6' | 3     |
| C4-5                                 | 6' x 6' | 3     |

DETAIL OF DETECTOR LOOP WIRING  
FOR DEVONSHIRE DR.



| REVISIONS |      |
|-----------|------|
| NAME      | DATE |
|           |      |
|           |      |
|           |      |
|           |      |
|           |      |
|           |      |
|           |      |
|           |      |
|           |      |

ILLINOIS DEPARTMENT OF TRANSPORTATION  
  
PAVEMENT MARKING &  
DETECTOR LOOP PLANS  
  
SCALE: VERT. \_\_\_\_\_  
HORIZ. \_\_\_\_\_  
DATE \_\_\_\_\_ DRAWN BY \_\_\_\_\_  
CHECKED BY \_\_\_\_\_

PLOT DATE = 10/25/2005  
FILE NAME = c:\projects\0503101\081\173\sheet1.dgn  
PLOT SCALE = 42,352% / IN.  
USER NAME = carrollrt