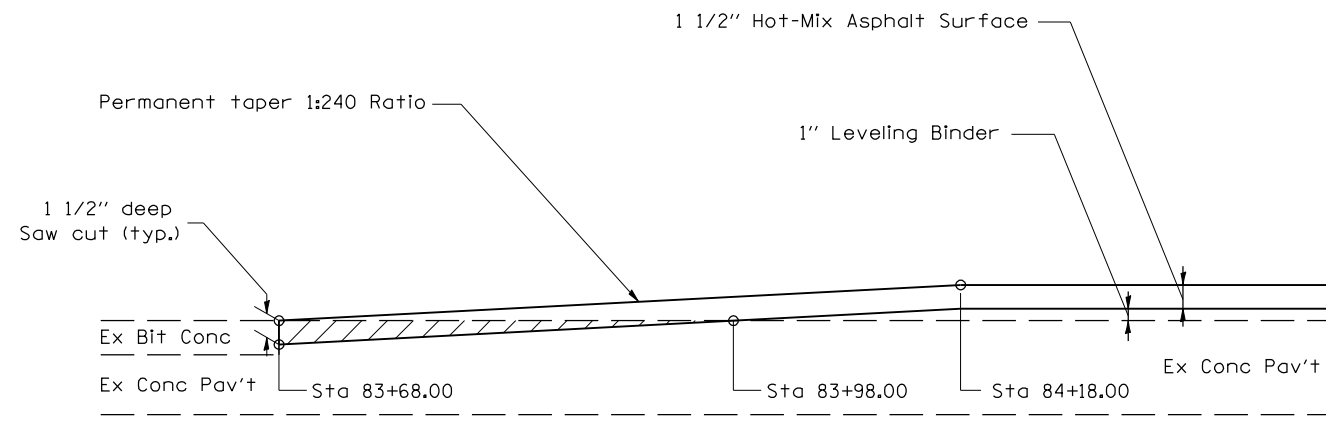


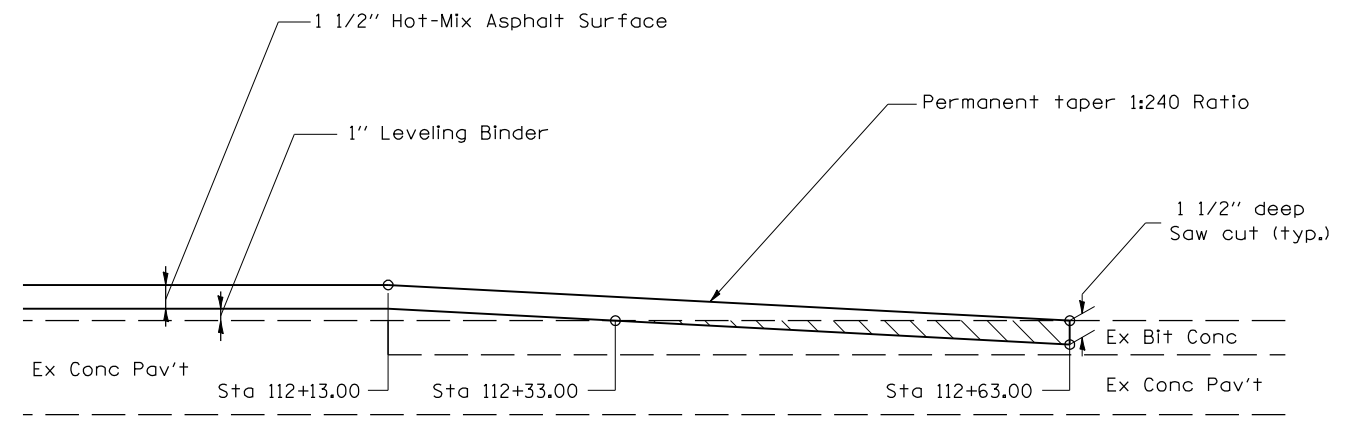
F.A. RTE.	SECTION	COUNTY	TOTAL SHEETS	SHEET NO.
•	••	MACOUPIN	24	20

FED. ROAD DIST. NO.	ILLINOIS	FED. AID PROJECT

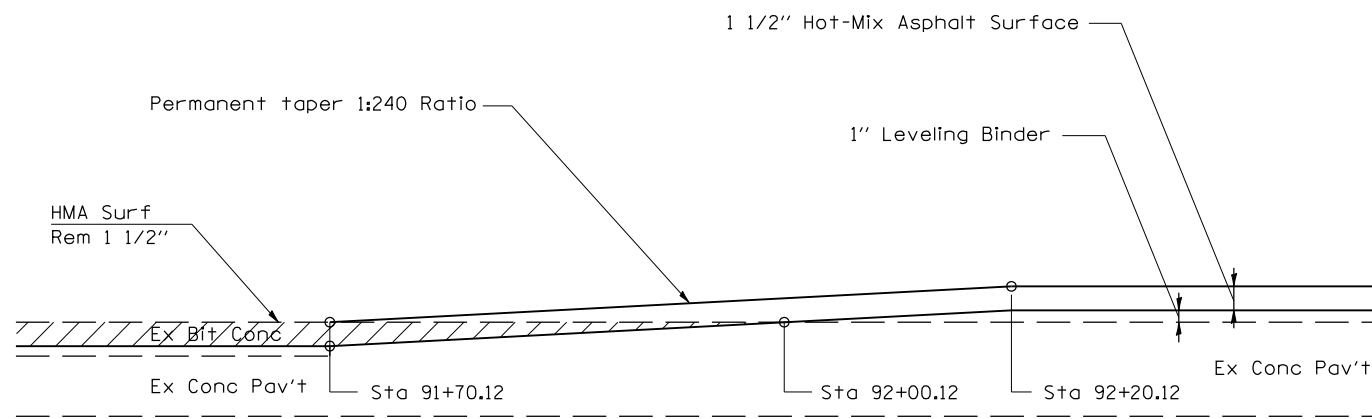
- FAS 728 & FAU 8136
- D 6 RESURFACING 2007-1



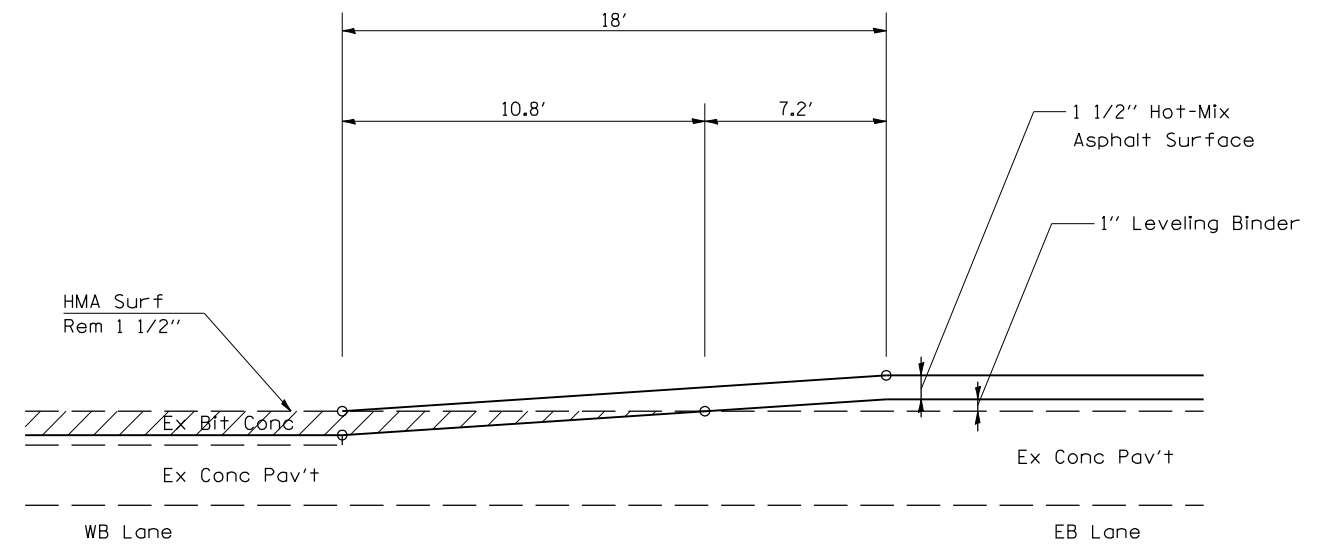
**BUTT JOINT DETAIL**  
IL 138 (PART A)



**BUTT JOINT DETAIL**  
IL 138 (PART A)



**RAMPING DETAIL**  
IL 138 (PART A)



**MEDIAN CROSSOVER (WEST FRONTAGE RD)**  
IL 138 (PART A)

PLOT DATE = 10/24/2006  
FILE NAME = c:\projects\652403\shdetail1.dgn  
PLOT SCALE = 1/8"=1'-0" / IN.  
USER NAME = laughlin-1

REVISIONS	
NAME	DATE

ILLINOIS DEPARTMENT OF TRANSPORTATION  
BUTT JOINT DETAIL  
FAS 728 (IL 138) & FAU 8136 (STAUNTON ROAD)  
SECTION D 6 RESURFACING 2007-1  
MACOUPIN COUNTY  
SCALE: VERT. \_\_\_\_\_  
HORIZ. \_\_\_\_\_  
DATE \_\_\_\_\_ DRAWN BY \_\_\_\_\_  
CHECKED BY \_\_\_\_\_