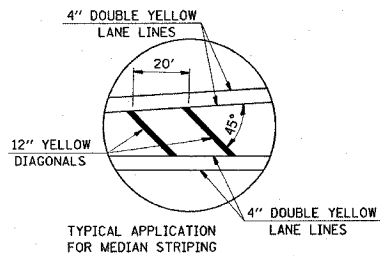
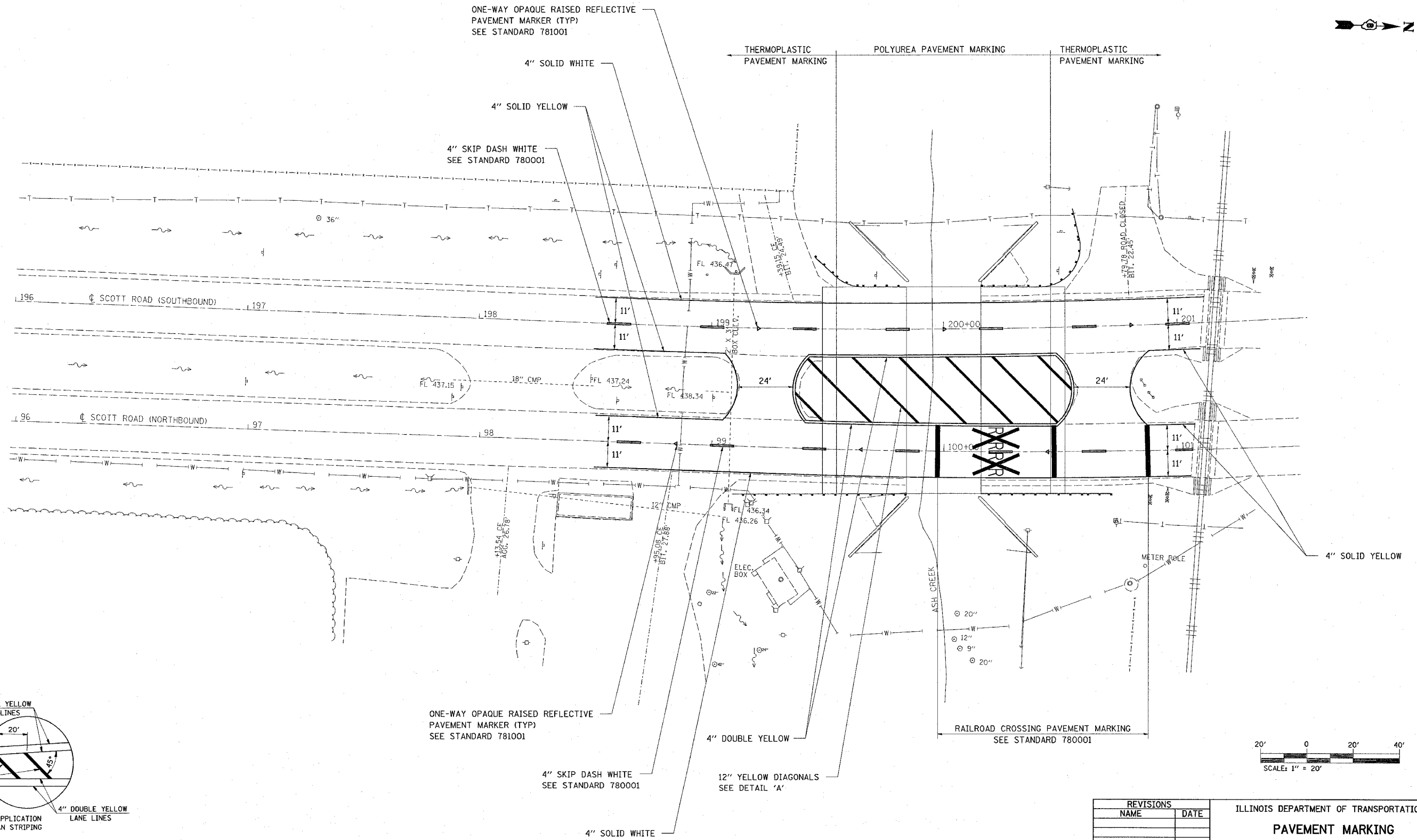
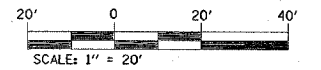


F.A.U. RTE.	SECTION	COUNTY	TOTAL SHEETS	SHEET NO.
9177	44-1BR	ST. CLAIR	29	13
STA.		TO STA.		
FED. ROAD DIST. NO.		ILLINOIS	FED. AID PROJECT	



DETAIL 'A'
NOT TO SCALE



REVISIONS	
NAME	DATE

ILLINOIS DEPARTMENT OF TRANSPORTATION
PAVEMENT MARKING

FAU ROUTE 9177
SECTION 44-1BR
ST. CLAIR COUNTY

PLOT DATE = 12/15/2006
FILE NAME = c:\pro\pav\44-1BR\plan\p182482a.rev.dgn
PLOT SCALE = 28.800 / 1 IN.
REFERENCE = #182482