

F.A.I. RTE.	SECTION	COUNTY	TOTAL SHEETS	SHEET NO.
55/70	82-41-1	ST. CLAIR	19	1

STATE OF ILLINOIS
DEPARTMENT OF TRANSPORTATION
DIVISION OF HIGHWAYS

**PROPOSED
HIGHWAY PLANS**

FAI ROUTE 55/70
SECTION 82-41-1
PROJECT: HSIP-000S(531)
ST. CLAIR COUNTY

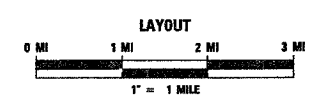
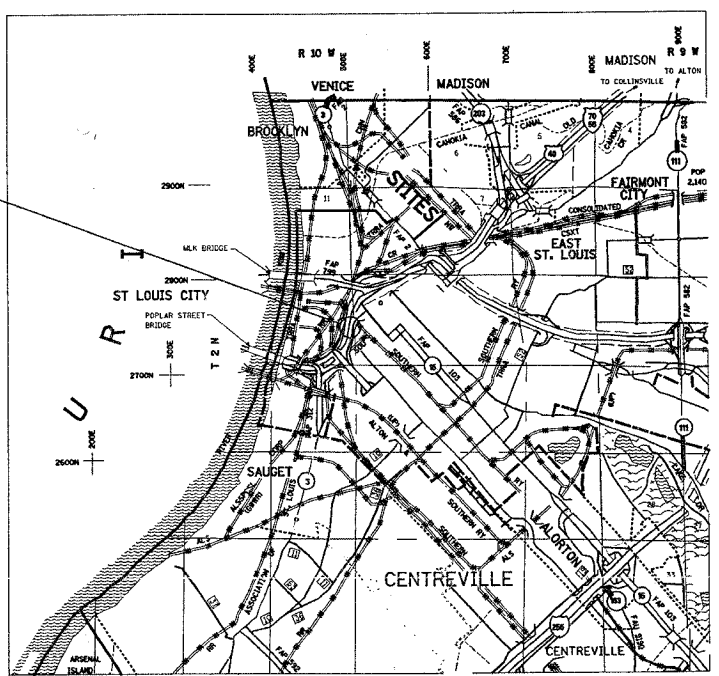
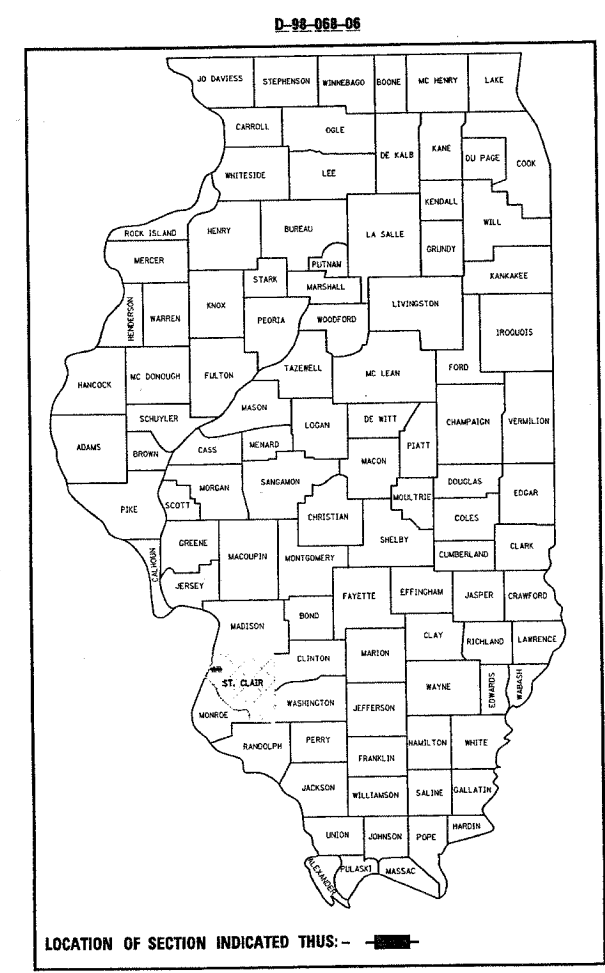
OVERHEAD SIGN STRUCTURE AND
DYNAMIC MESSAGE SIGN
INSTALLATION I-55/70 BETWEEN
MAIN ST. & 4TH ST. IN EAST ST. LOUIS
C-98-056-06

INDEX OF SHEETS

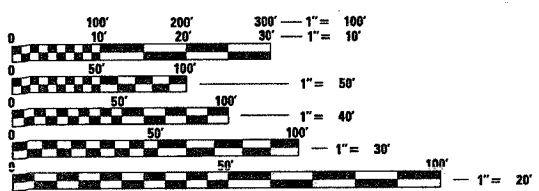
1. TITLE SHEET
2. SUMMARY OF QUANTITIES AND GENERAL NOTES
- 3 & 4. TRAFFIC CONTROL AND PROTECTION
5. LEGEND, SCHEDULES AND DETAILS
6. LOCATION PSBC01.5E.04S
7. COMMUNICATION SYSTEM COVER SHEET
8. PSBC MP1.4, MP1.45 AND MP1.5 CABINETS
9. OVERHEAD SIGN STRUCTURES GENERAL PLAN & ELEVATION ALUMINUM TRUSS & STEEL SUPPORTS
- 10 & 11. OVERHEAD SIGN STRUCTURES ALUMINUM TRUSS DETAILS FOR TRUSS TYPES I-A, II-A AND III-A
- 12 & 13. OVERHEAD SIGN STRUCTURES SUPPORT FRAME FOR TYPE III-A ALUMINUM TRUSS
- 14 & 15. OVERHEAD SIGN STRUCTURES ALTERNATIVE ALUMINUM WALKWAY DETAILS FOR DMS
16. OVERHEAD SIGN STRUCTURES ALTERNATIVE ALUMINUM HANDRAILS DETAILS FOR DMS
17. OVERHEAD SIGN STRUCTURES DAMPING DEVICE
18. OVERHEAD SIGN STRUCTURES DRILLED SHAFT DETAILS
19. SOIL BORING LOGS

STANDARDS

000001-04	701101-01	701106-01
701400-02	701401-03	701411-03
701446	702001-06	878001-05



MICROFILMED _____
REEL NUMBER _____
AWARDED _____
RESIDENT ENGINEER _____
AS BUILT CHANGES WERE MADE
ON THE FOLLOWING SHEETS



FULL SIZE PLANS HAVE BEEN PREPARED USING STANDARD ENGINEERING SCALES. REDUCED SIZED PLANS WILL NOT CONFORM TO STANDARD SCALES. IN MAKING MEASUREMENTS ON REDUCED PLANS, THE ABOVE SCALES MAY BE USED.

J.U.L.I.E.
JOINT UTILITY LOCATION INFORMATION FOR EXCAVATION
1-800-892-0123

CONTRACT NO. 76A28

STATE OF ILLINOIS
DEPARTMENT OF TRANSPORTATION
DIVISION OF HIGHWAYS

SUBMITTED October 19, 2006
Mary C. Jamis
DEPUTY DIRECTOR OF HIGHWAYS
REGION FIVE ENGINEER

December 8, 2006
Eric E. Horn
ENGINEER OF DESIGN AND ENVIRONMENT

December 8, 2006
Milton R. Swier
DIRECTOR, DIVISION OF HIGHWAYS

PRINTED BY THE AUTHORITY
OF THE STATE OF ILLINOIS

PLOT DATE = 10/17/2006
 FILE NAME = c:\projects\76a28\electrical\map\psbc01.5e.04s.dgn
 PLOTTER = HP DesignJet 5000 Series
 PLOT SCALE = 1" = 100'
 PLOT SHEET NO. = 1
 PLOT SHEET TOTAL = 19
 PROJECT ENGINEER: PATTI LEBEAU (618) 346-3179
 SQUAD LEADER: MICHAEL PRESTON (618) 346-3143
 LIASION ENGINEER: BRIAN A. SNEED (618) 346-3118