

SECTION	COUNTY	TOTAL SHEETS	SHEET NO.
02-00090-00-BT	DUPAGE	117	35
STA. TO STA.			
IDOT PROJECT NO. M-8003(222)			
SALT CREEK GREENWAY TRAIL			

CONTRACT NO. 83713



SIGN PANELS TYPE 1 WITH ALUMINUM SIGN POST, SPECIAL (SEE DETAIL)



3 ACER X FREEMANII AUTUMN BLAZE (8 m O.C.)

12.2 m RUSTIC RAIL FENCE

PROPOSED BICYCLE TRAIL
AGGREGATE BASE COURSE, TYPE B, 100 mm
PCC SIDEWALK 150 mm
100 mm SOLID YELLOW LINE ALONG C



SIGN PANELS TYPE 1 WITH ALUMINUM SIGN POST, SPECIAL (SEE DETAIL)

3 ACER X FREEMANII AUTUMN BLAZE (8 m O.C.)

END BIT. PATH
BEGIN P.C.C. PATH

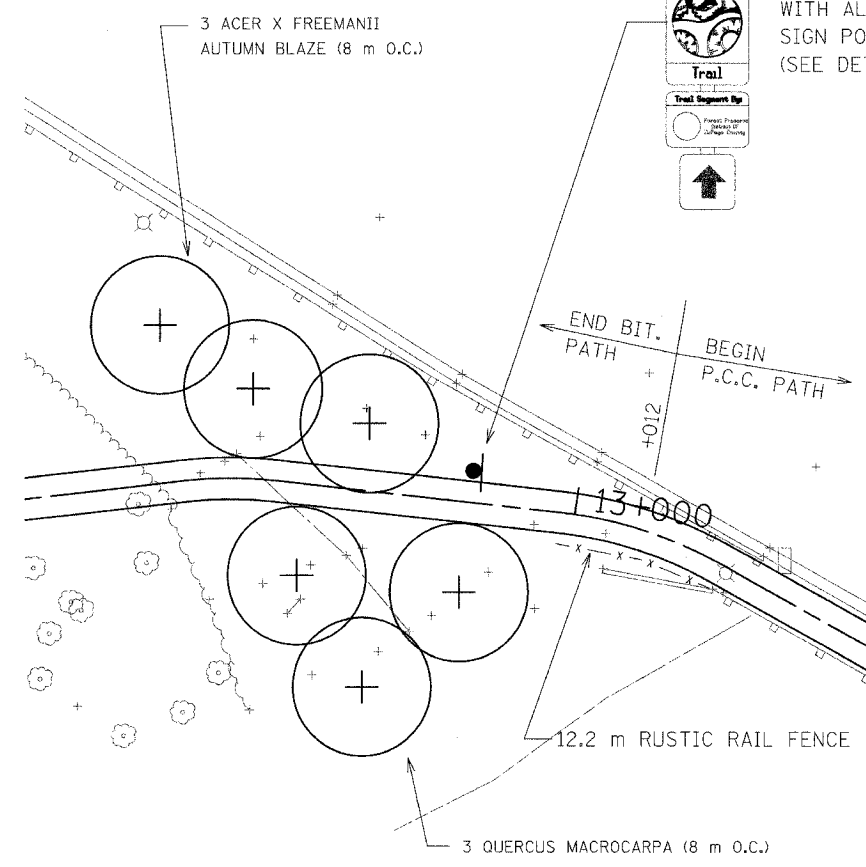
SIGN PANELS TYPE 1 MOUNTED ON SIGNAL POST (SEE DETAIL)



EXISTING PAVER BRICKS

END P.C.C. BEGIN BIT. PATH

REMOVE EXISTING SHRUBS (INCIDENTAL TO CLEARING)
EXISTING SIDEWALK TO BE REMOVED

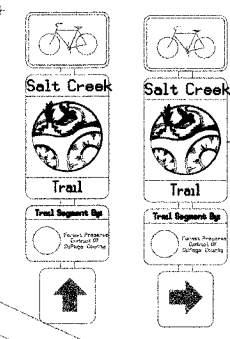


12.2 m RUSTIC RAIL FENCE

3 QUERCUS MACROCARPA (8 m O.C.)

WOOD DALE ROAD

SALT CREEK



(2) SIGN PANELS TYPE 1 WITH (1) ALUMINUM SIGN POST, SPECIAL (SEE DETAIL)

SALT CREEK

PROPOSED PAVER BRICKS BETWEEN PROPOSED TRAIL AND EXISTING PAVER BRICKS (MATCH EXISTING PATTERN)
34 COTONEASTER APICULATIS (CRANBERRY COTONEASTER) AT 1 m O.C.

ROUTE TRAIL AROUND EXISTING LIGHT


BEGIN P.C.C. PATH

SIGN PANELS TYPE 1 MOUNTED ON SIGNAL POST (SEE DETAIL)



LAKE STREET

VILLA AVENUE



URS
1701 GOLF ROAD, SUITE 1000 TEL (847) 228-0707
ROLLING MEADOWS, IL 60008 FAX (847) 228-1115

VILLAGE OF ADDISON
SALT CREEK GREENWAY TRAIL

LANDSCAPE PLAN

DATE: 10/22/04
DESIGNED BY: MIA

DRAWN BY: MIA&VP
CHECKED BY: DDL

REVISIONS		
NO.	NAME	DATE