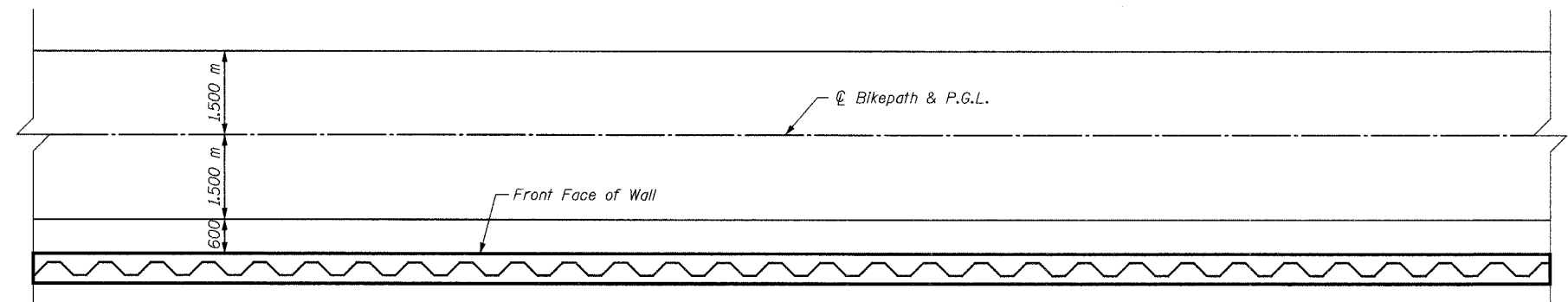
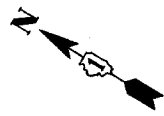
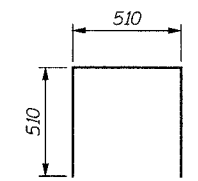


BILL OF MATERIAL

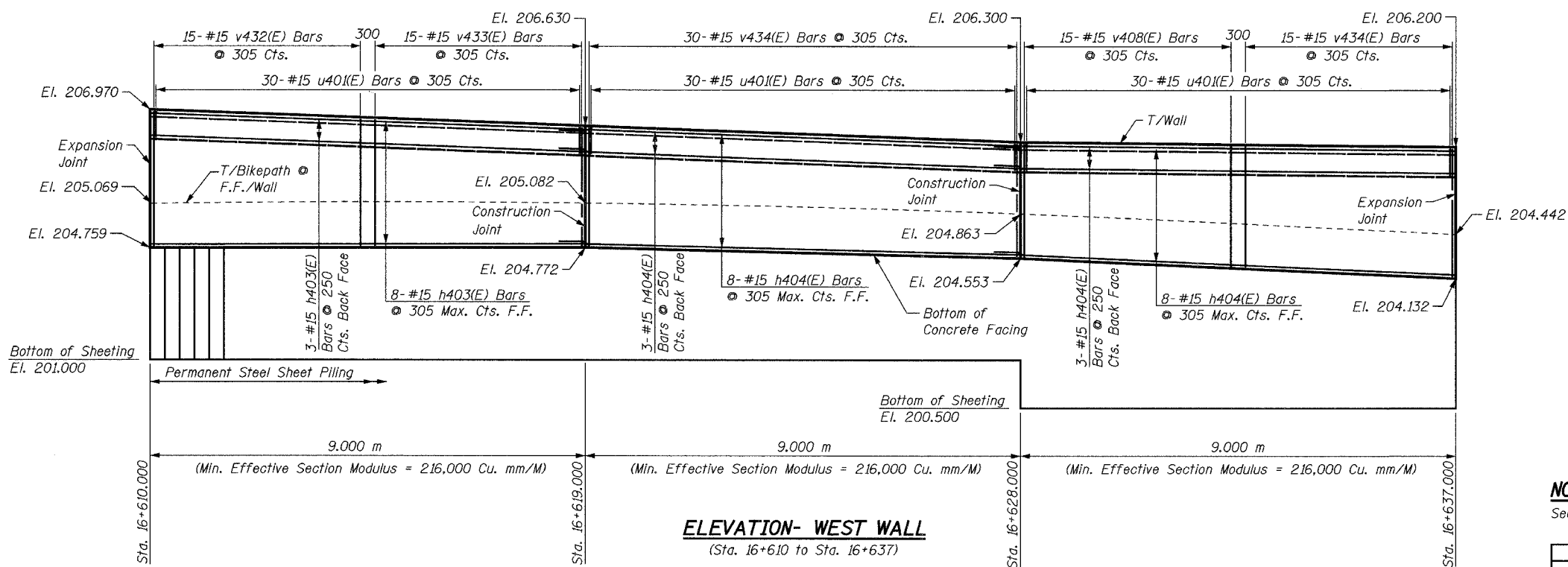
Bar	No.	Size	Length	Shape
h403(E)	11	#15	8.90 m	—
h404(E)	22	#15	9.60 m	—
u401(E)	90	#15	1.53 m	⊏
v408(E)	15	#15	1.80 m	—
v432(E)	15	#15	2.11 m	—
v433(E)	15	#15	1.93 m	—
v434(E)	45	#15	1.96 m	—
Concrete Structures		Cu. M	20.6	
Reinforcement Bars, Epoxy Coated		kg	980	
Structure Excavation		Cu. M	15.2	
Permanent Steel Sheet Piling		Sq. M	150	
Pipe Handrail		Meter	27	



PLAN - WEST WALL
(Sta. 16+610 to Sta. 16+637)
(Reinforcement Omitted for Clarity)



BAR u401(E)



ELEVATION- WEST WALL
(Sta. 16+610 to Sta. 16+637)

NOTES:
See Sheet S16 for Notes.

SHEET S23 of S28

REVISIONS		NAME	DATE
NO.	DESCRIPTION		

URS
1701 GOLF ROAD, SUITE 1000
ROLLING MEADOWS, IL 60008
TEL (847) 228-0707
FAX (847) 228-1115

VILLAGE OF ADDISON
SALT CREEK GREENWAY TRAIL
RET. WALL STA. 16+610 TO 16+637
PLAN & ELEVATION

DATE: 06/30/05
DESIGNED BY: MDS

DRAWN BY: MDS
CHECKED BY: GAT