

**INDEX OF SHEETS**

- SHEET NO.
- COVER SHEET
  - LEGEND, GENERAL NOTES AND SUMMARY OF QUANTITIES
  - TYPICAL SECTIONS
  - 63RD STREET PLAN (STA 0+00 TO VIRGINIA DRIVE)
  - 63RD STREET PLAN (RIDGE ROAD TO RICHMOND AVENUE)
  - RICHMOND AVENUE PLAN (63RD STREET TO STA. 10+00)
  - RICHMOND AVENUE PLAN (STA. 10+00 TO 19+35)
  - OGDEN AVENUE PLAN (WILLIAMS STREET TO GRANT STREET)
  - CHICAGO AVENUE PLAN (VILLAGE LIMITS TO STA 10+46)
  - CHICAGO AVENUE PLAN (STA 10+46 TO GRANT STREET)
  - CUMNOR ROAD PLAN (61ST STREET TO STA 10+18)
  - CUMNOR ROAD PLAN (STA 10+18 TO 59TH STREET)
  - MISCELLANEOUS DETAILS (1 OF 2)
  - MISCELLANEOUS DETAILS (2 OF 2)
  - TRAFFIC CONTROL AND PROTECTION FOR SIDE ROADS, INTERSECTIONS, AND DRIVEWAYS
  - DISTRICT ONE TYPICAL PAVEMENT MARKINGS

**CONTACT**

|  |   |  |   |
|--|---|--|---|
| VILLAGE OF WESTMONT<br>ENGINEERING DIVISION<br>CONTACT: NORIEL NORIEGA<br>OFFICE: 630-829-4465<br>FAX: 630-829-4469<br>24 HR: 630-968-2151 | BURNS & MCDONNELL<br>CONTACT: ANTHONY BRYANT<br>OFFICE: 630-724-3200<br>FAX: 630-724-3201 | IDOT<br>CONTACT: OFFICE:<br>OFFICE: 630-407-6900<br>FAX: | DUDOT<br>CONTACT: ROBERT KOLAR<br>OFFICE: 630-407-6900<br>FAX: 630-407-6901 |
|--|---|--|---|

**STATE STANDARDS**

- 000001-04 STANDARD SYMBOL, ABBREVIATIONS AND PATTERNS
- 424001-04 CURB RAMPS FOR SIDEWALKS
- 701801-03 LANE CLOSURE, MULTILANE, 1W OR 2W CROSSWALK OR SIDEWALK CLOSURE
- 702001-06 TRAFFIC CONTROL DEVICES

**LENGTH OF PROJECT**

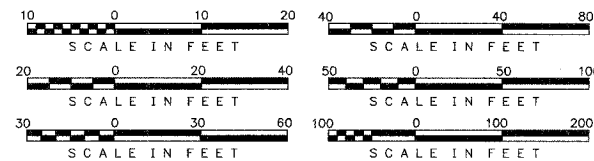
PROJECT LENGTH GROSS = 1.70 MILES (8,983 FT.)  
NET = 1.48 MILES (7,843 FT.)

**DESIGN DESIGNATION - SIDEWALK**

**TRAFFIC DATA**

OGDEN AVE. ADT = 36,300  
SPEED LIMIT = 35 MPH

63rd STREET ADT = <25,000  
SPEED LIMIT = 40 MPH



FULL SIZE PLANS HAVE BEEN PREPARED USING STANDARD ENGINEERING SCALES. REDUCED SIZED PLANS WILL NOT CONFORM TO STANDARD SCALES. IN MAKING MEASUREMENT ON REDUCED PLANS, THE ABOVE SCALES MAY BE USED.

**CONTRACT NO.: 83851**

I.D.O.T. FEDERAL AID DESIGN ENGINEER: ABIGAIL BRINKS TEL: 847-705-4233  
CONSULTANTS: BURNS & MCDONNELL ENGINEERING, CO. 630-990-0300

STATE OF ILLINOIS  
DEPARTMENT OF TRANSPORTATION  
DIVISION OF HIGHWAYS

**PLANS FOR PROPOSED  
FEDERAL AID HIGHWAY**

**MISCELLANEOUS SIDEWALKS**

Ogden Avenue (FAP311), 63rd Street (FAU1518), Richmond Avenue,  
Chicago Avenue (FAU1486) and Cumnor Road

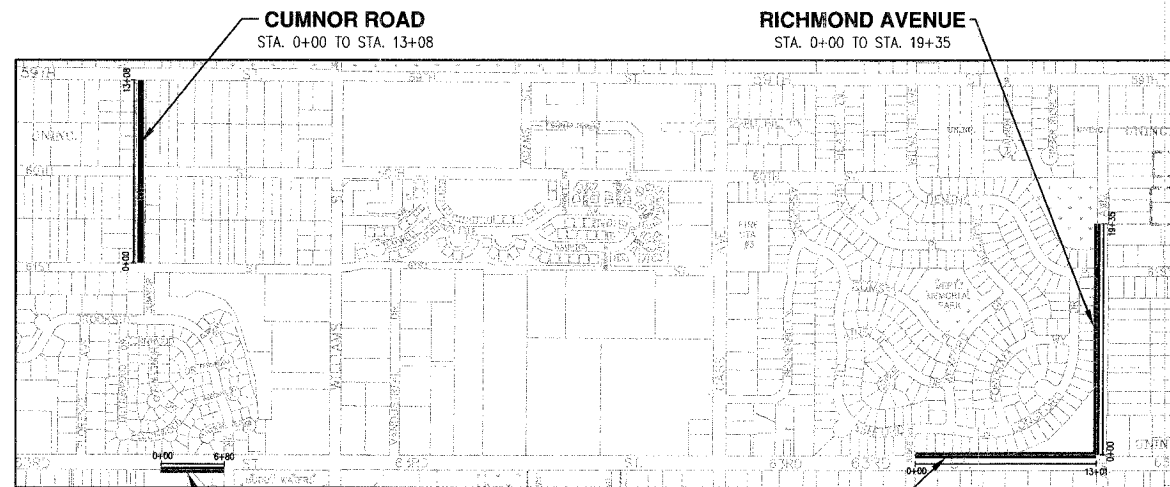
PROJECT NO.: CMF-0311(029)

SECTION NO.: 06-00096-00-SW

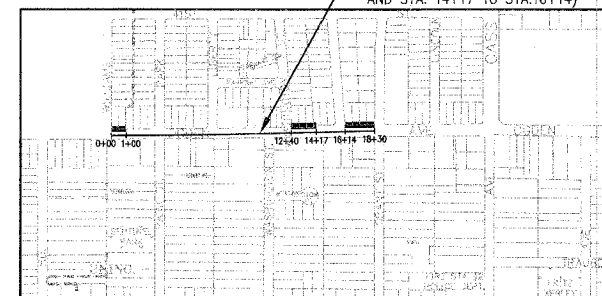
VILLAGE OF WESTMONT

DU PAGE COUNTY

JOB NO.: C-91-296-06



CHICAGO AVENUE  
STA. 0+00 TO STA. 19+29



OGDEN AVENUE  
STA. 0+00 TO STA. 18+30  
(OMISSION STA 1+00 TO STA. 12+40  
AND STA. 14+17 TO STA.16+14)



TOWNSHIP: 38 DOWNERS GROVE TOWNSHIP NORTH  
RANGE: 11



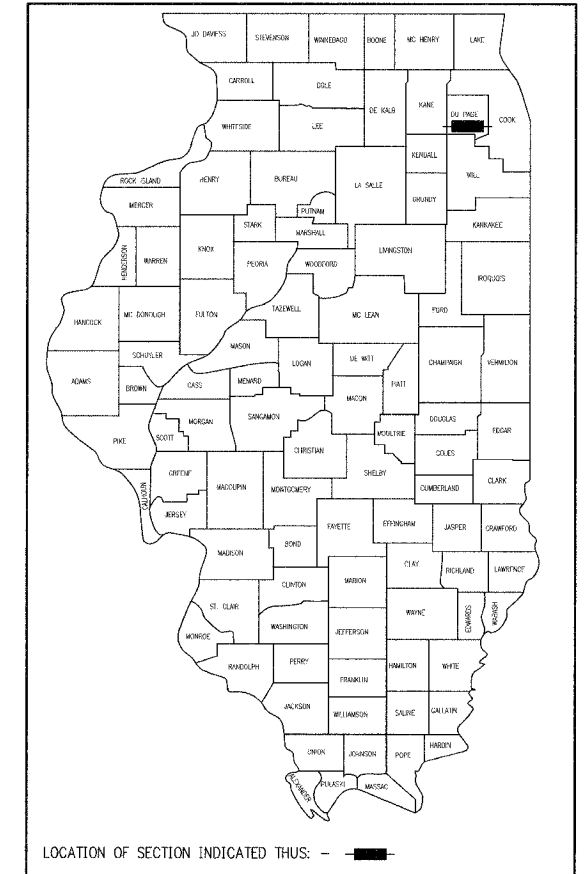
IL DESIGN FIRM NO.  
184-001310

WARNING



| F.A.P. RTE.   | SECTION   | COUNTY                          | TOTAL SHEETS | SHEET NO. |
|---|---|---------------------------------|--------------|-----------|
| 06-00096-00-SW <td>DU PAGE <td>ILLINOIS <td>16</td> <td>1</td> </td></td> | DU PAGE <td>ILLINOIS <td>16</td> <td>1</td> </td> | ILLINOIS <td>16</td> <td>1</td> | 16           | 1         |
| FEDERAL RD. DIST. NO. ILLINOIS FEDERAL AID PROJECT                        |   |                                 |              |           |
| CONTRACT: 83851   |   |                                 |              |           |

CALL  
**J.U.L.I.E.**  
BEFORE YOU DIG  
1-800-892-0123



LOCATION OF SECTION INDICATED THUS: —

STATE OF ILLINOIS  
DEPARTMENT OF TRANSPORTATION  
DIVISION OF HIGHWAYS

*Noriega* 11/01/2006  
NORIEGA, NORIEGA, P.E.  
VILLAGE ENGINEER

*Christophe Huet* 11/01/2006  
CHRISTOPHE HUET  
ENGINEER OF LOCAL ROADS AND STREETS

November 2, 2006  
*Diane O'Keefe*  
DEPUTY DIRECTOR OF HIGHWAYS  
REGION ENGINEER



ANTHONY J. BRYANT, P.E.  
NO. 062-056612  
EXP. DATE: 11/30/2007

**PRINTED BY THE AUTHORITY  
OF THE STATE OF ILLINOIS**