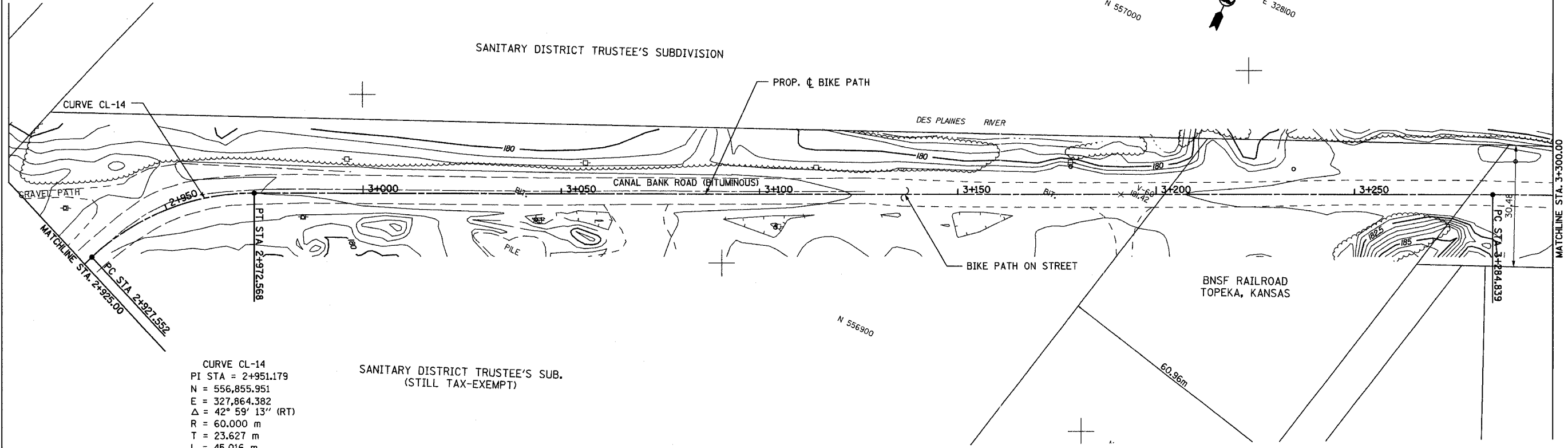


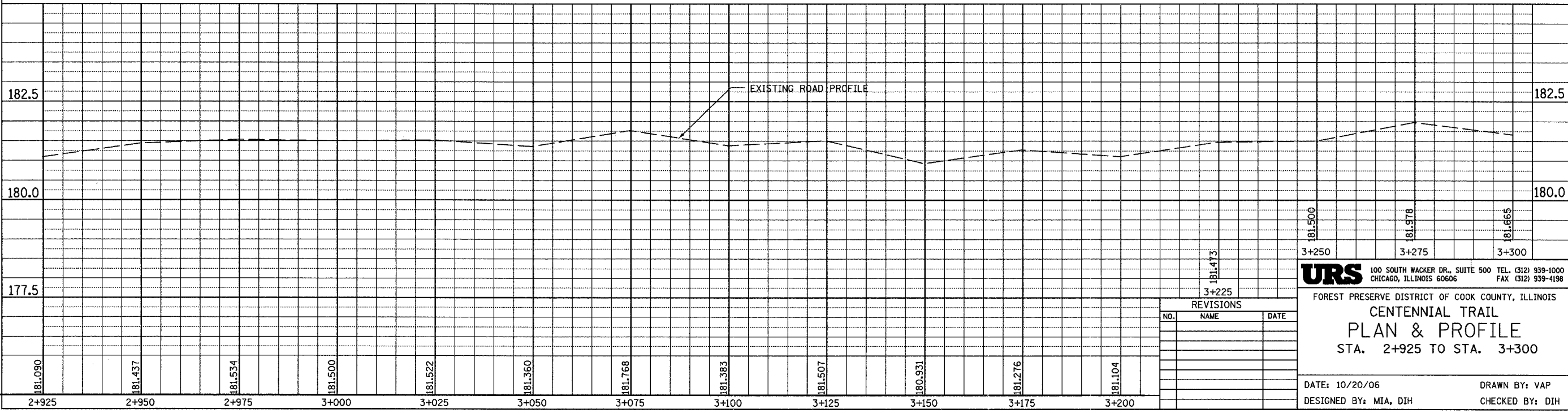
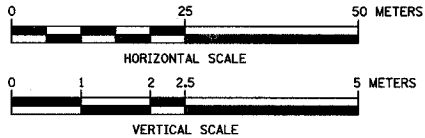
SECTION	COUNTY	TOTAL SHEETS	SHEET NO.
94-F3000-05-BT	COOK	102	19
STA. TO STA.			
IDOT PROJECT NO. TE-D001(610)			
CENTENNIAL TRAIL			
CONTRACT NO. 83859			



CURVE CL-14
 PI STA = 2+951.179
 N = 556,855.951
 E = 327,864.382
 $\Delta = 42^\circ 59' 13''$ (RT)
 R = 60.000 m
 T = 23.627 m
 L = 45.016 m
 E = 4.484 m

SANITARY DISTRICT TRUSTEE'S SUB.
 (STILL TAX-EXEMPT)

COOK COUNTY



REVISIONS		
NO.	NAME	DATE

URS 100 SOUTH WACKER DR., SUITE 500 TEL. (312) 939-1000
 CHICAGO, ILLINOIS 60606 FAX (312) 939-4198

FOREST PRESERVE DISTRICT OF COOK COUNTY, ILLINOIS
CENTENNIAL TRAIL
PLAN & PROFILE
 STA. 2+925 TO STA. 3+300

DATE: 10/20/06 DRAWN BY: VAP
 DESIGNED BY: MIA, DIH CHECKED BY: DIH