

SECTION	COUNTY	TOTAL SHEETS	SHEET NO.
94-F3000-05-BT	COOK	102	50
STA. TO STA.			
IDOT PROJECT NO. TE-D001(610)			
CENTENNIAL TRAIL			
CONTRACT NO. 83859			

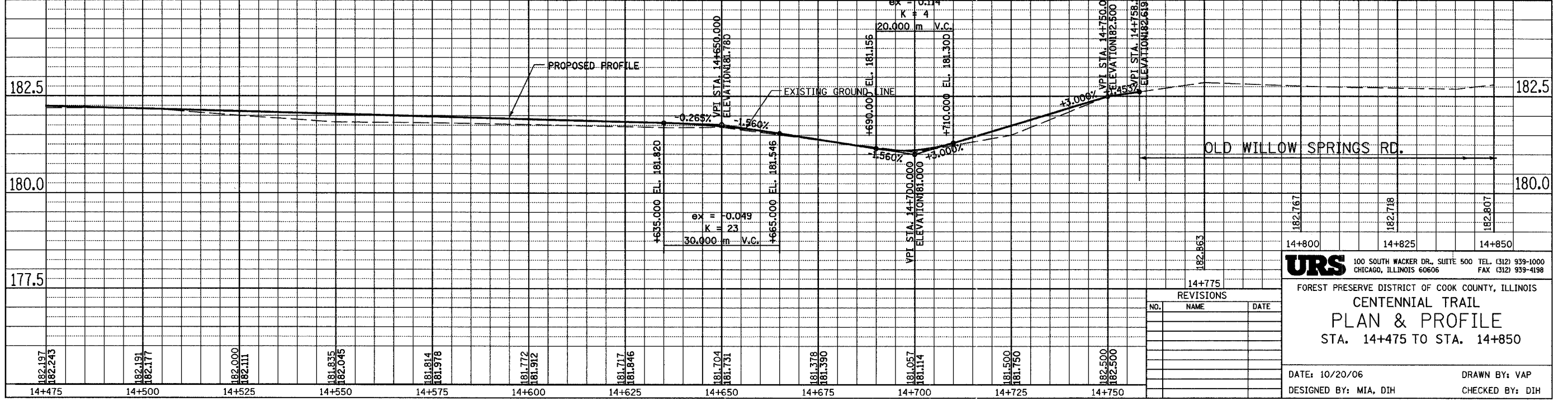
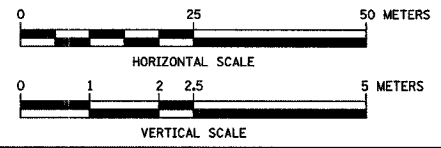
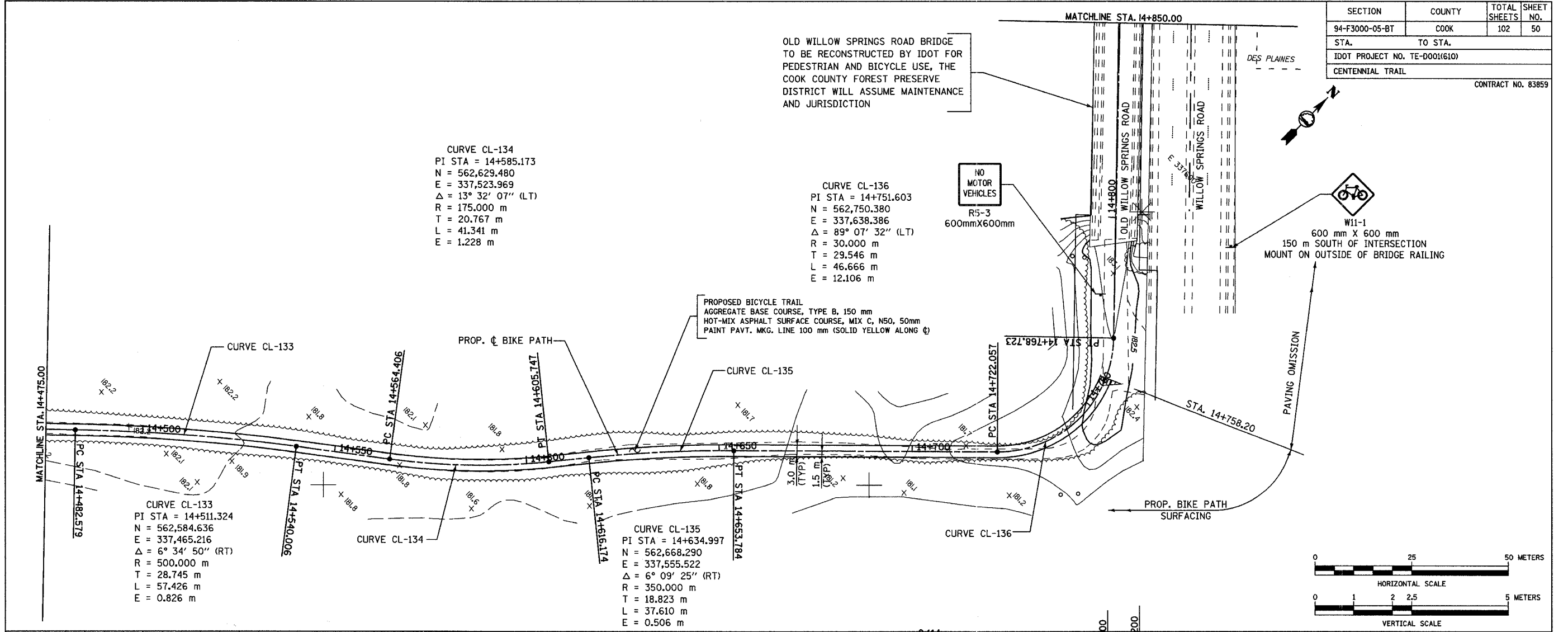
OLD WILLOW SPRINGS ROAD BRIDGE TO BE RECONSTRUCTED BY IDOT FOR PEDESTRIAN AND BICYCLE USE, THE COOK COUNTY FOREST PRESERVE DISTRICT WILL ASSUME MAINTENANCE AND JURISDICTION

CURVE CL-134
 PI STA = 14+585.173
 N = 562,629.480
 E = 337,523.969
 $\Delta = 13^\circ 32' 07''$ (LT)
 R = 175,000 m
 T = 20.767 m
 L = 41.341 m
 E = 1.228 m

CURVE CL-136
 PI STA = 14+751.603
 N = 562,750.380
 E = 337,638.386
 $\Delta = 89^\circ 07' 32''$ (LT)
 R = 30,000 m
 T = 29.546 m
 L = 46.666 m
 E = 12.106 m

CURVE CL-133
 PI STA = 14+511.324
 N = 562,584.636
 E = 337,465.216
 $\Delta = 6^\circ 34' 50''$ (RT)
 R = 500,000 m
 T = 28.745 m
 L = 57.426 m
 E = 0.826 m

CURVE CL-135
 PI STA = 14+634.997
 N = 562,668.290
 E = 337,555.522
 $\Delta = 6^\circ 09' 25''$ (RT)
 R = 350,000 m
 T = 18.823 m
 L = 37.610 m
 E = 0.506 m



REVISIONS		
NO.	NAME	DATE

URS 100 SOUTH WACKER DR., SUITE 500 TEL. (312) 939-1000
 CHICAGO, ILLINOIS 60606 FAX (312) 939-4198

FOREST PRESERVE DISTRICT OF COOK COUNTY, ILLINOIS

CENTENNIAL TRAIL
PLAN & PROFILE
 STA. 14+475 TO STA. 14+850

DATE: 10/20/06 DRAWN BY: VAP
 DESIGNED BY: MIA, DIH CHECKED BY: DIH