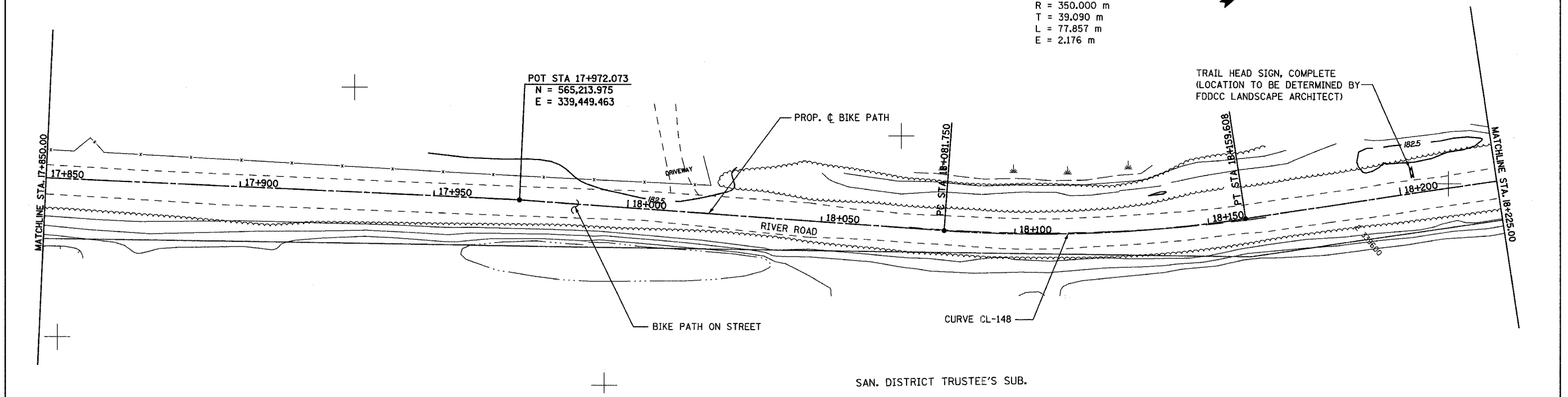
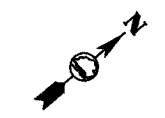


SECTION	COUNTY	TOTAL SHEETS	SHEET NO.
94-F3000-05-BT	COOK	102	59
STA. TO STA.			
IDOT PROJECT NO. TE-D001(610)			
CENTENNIAL TRAIL			

CONTRACT NO. 83859

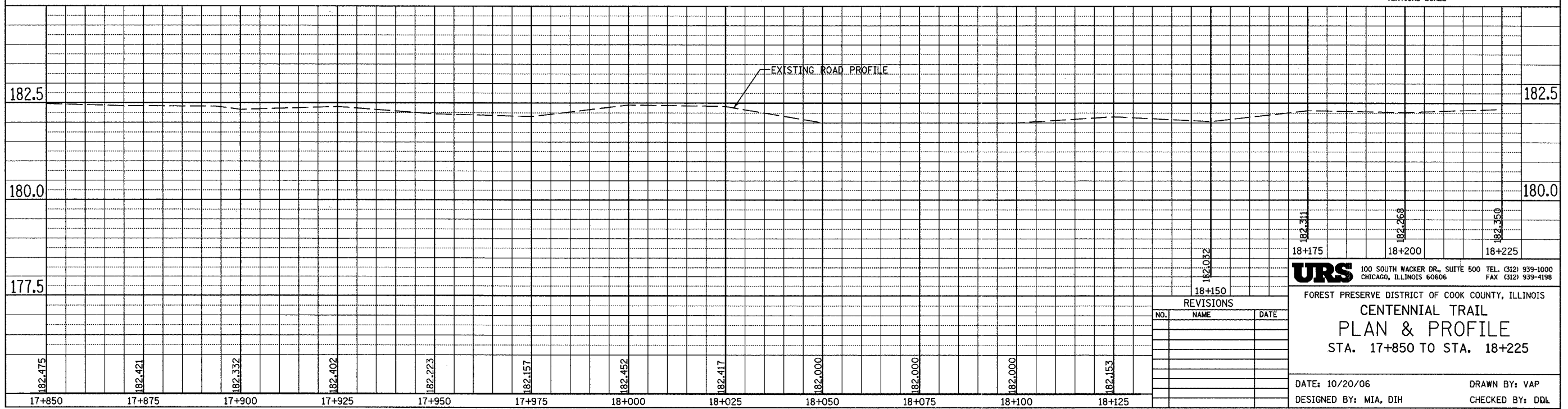
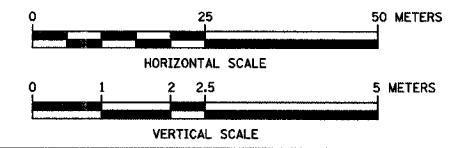
PROP. CURVE CL-148
 PI STA = 18+120.840
 N = 565,320.778
 E = 339,553.022
 $\Delta = 12^\circ 44' 44''$ (LT)
 R = 350.000 m
 T = 39.090 m
 L = 77.857 m
 E = 2.176 m



TRAIL HEAD SIGN, COMPLETE
 (LOCATION TO BE DETERMINED BY
 FDDCC LANDSCAPE ARCHITECT)

POT STA 17+972.073
 N = 565,213.975
 E = 339,449.463

SAN. DISTRICT TRUSTEE'S SUB.



REVISIONS		
NO.	NAME	DATE

URS 100 SOUTH WACKER DR., SUITE 500 TEL. (312) 939-1000
 CHICAGO, ILLINOIS 60606 FAX (312) 939-4198

FOREST PRESERVE DISTRICT OF COOK COUNTY, ILLINOIS
CENTENNIAL TRAIL
PLAN & PROFILE
 STA. 17+850 TO STA. 18+225

DATE: 10/20/06 DRAWN BY: VAP
 DESIGNED BY: MIA, DIH CHECKED BY: DDL