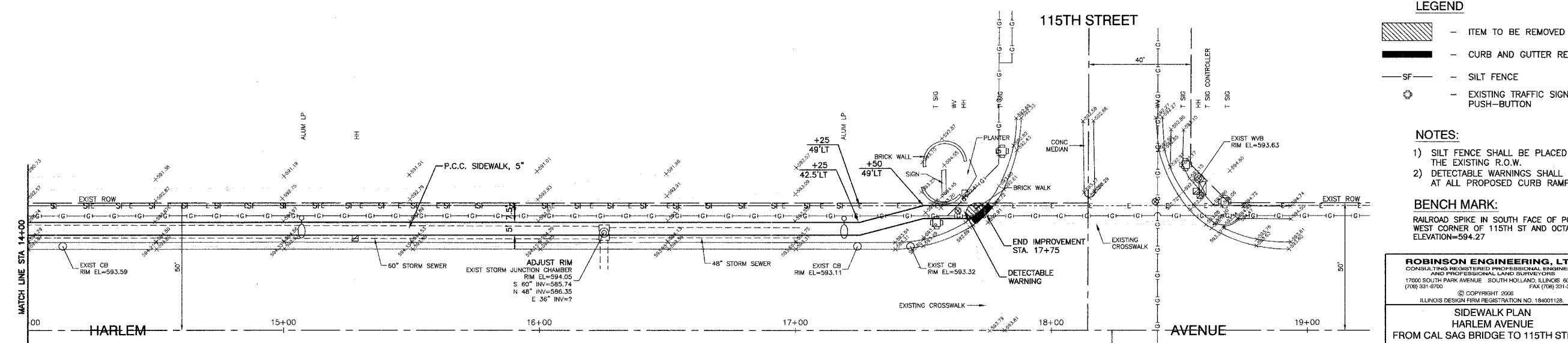
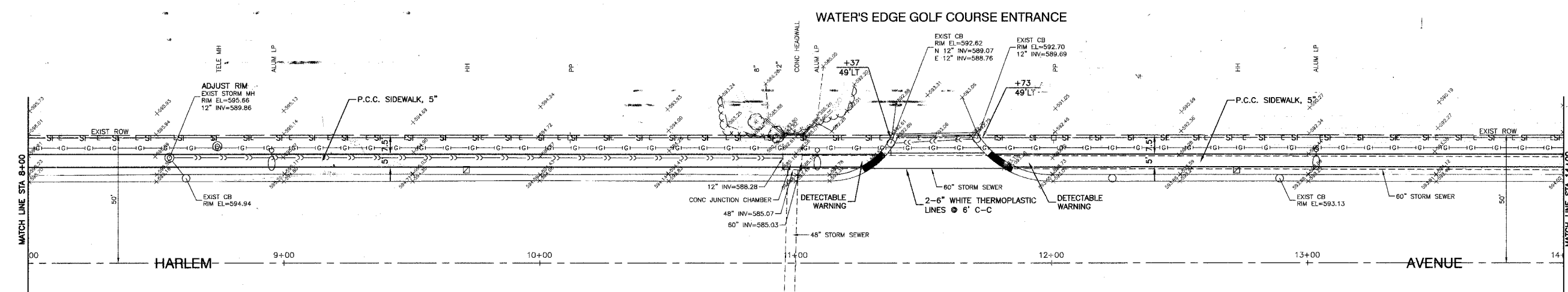
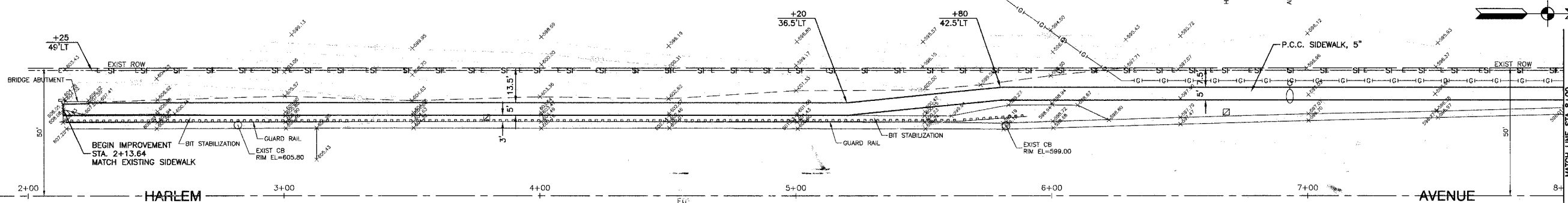


SECTION 24, TOWNSHIP 37, RANGE 12

F.A.P. NO.	SECTION	COUNTY	TOTAL SHEETS	SHEET NO.
348	83871	COOK	4	3
STA.		TO STA.		
FED. ROAD DIST. NO.		ILLINOIS FED. AID PROJECT		



LEGEND

- ITEM TO BE REMOVED
- CURB AND GUTTER REMOVAL AND REPLACEMENT
- SILT FENCE
- EXISTING TRAFFIC SIGNAL WITH PEDESTRIAN PUSH-BUTTON

- NOTES:**
- SILT FENCE SHALL BE PLACED 1' INSIDE THE EXISTING R.O.W.
 - DETECTABLE WARNINGS SHALL BE CONSTRUCTED AT ALL PROPOSED CURB RAMP LOCATIONS.

BENCH MARK:
RAILROAD SPIKE IN SOUTH FACE OF POWER POLE AT NORTH WEST CORNER OF 115TH ST AND OCTAVIA AVE ELEVATION=594.27

ROBINSON ENGINEERING, LTD.
CONSULTING REGISTERED PROFESSIONAL ENGINEERS
AND PROFESSIONAL LAND SURVEYORS
17000 SOUTH PARK AVENUE SOUTH HOLLAND, ILLINOIS 60473
(708) 331-8700 FAX (708) 331-3825

© COPYRIGHT 2008
ILLINOIS DESIGN FIRM REGISTRATION NO. 134001128

**SIDEWALK PLAN
HARLEM AVENUE
FROM CAL SAG BRIDGE TO 115TH STREET**

WORTH ILLINOIS

Drawn by: AG/LTL Date: _____
Checked by: WPD Scale: 1"=20'
Sheet 3 of 4 Project No. 04-356

REVISIONS		
No.	Date	Remarks