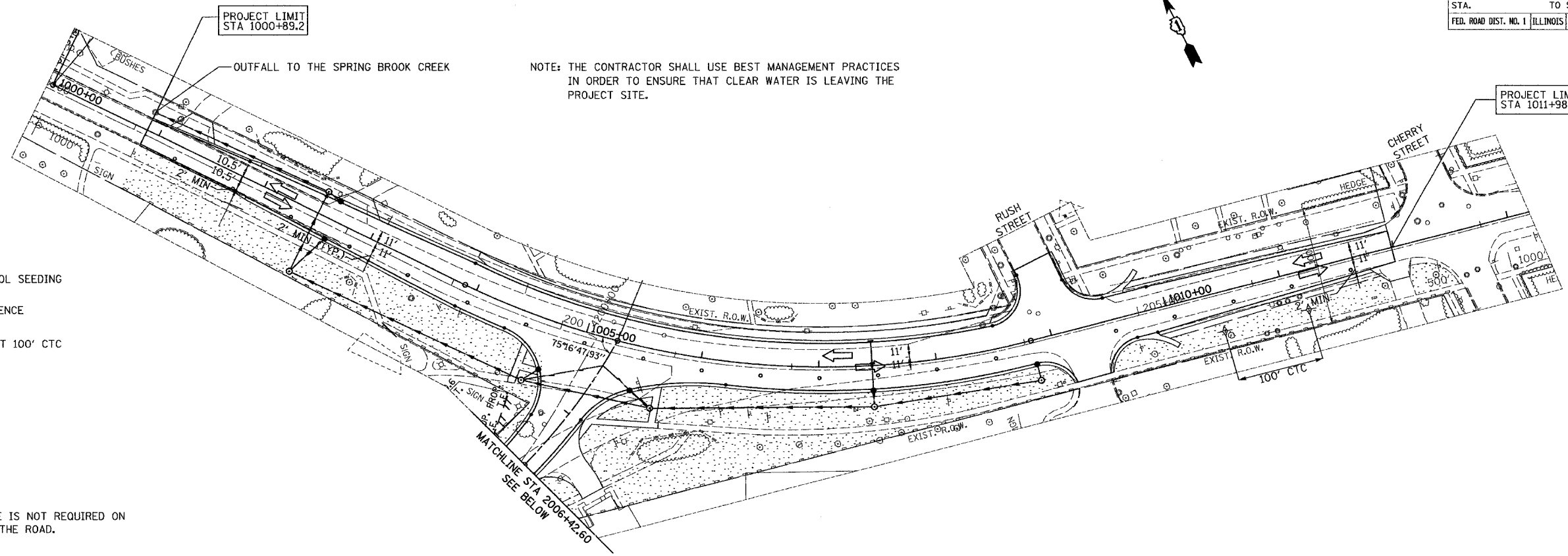


F.A.U. RTE.	SECTION	COUNTY	TOTAL SHEETS	SHEET NO.
1321	0711 N-1	DUPAGE	54	16
STA.		TO STA.		
FED. ROAD DIST. NO. 1 ILLINOIS FED. AID PROJECT				

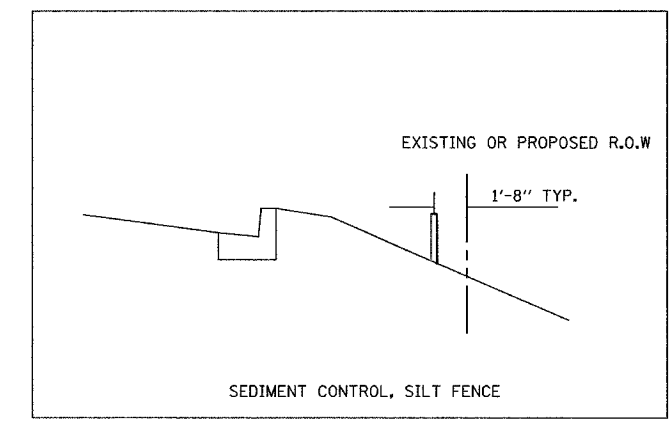
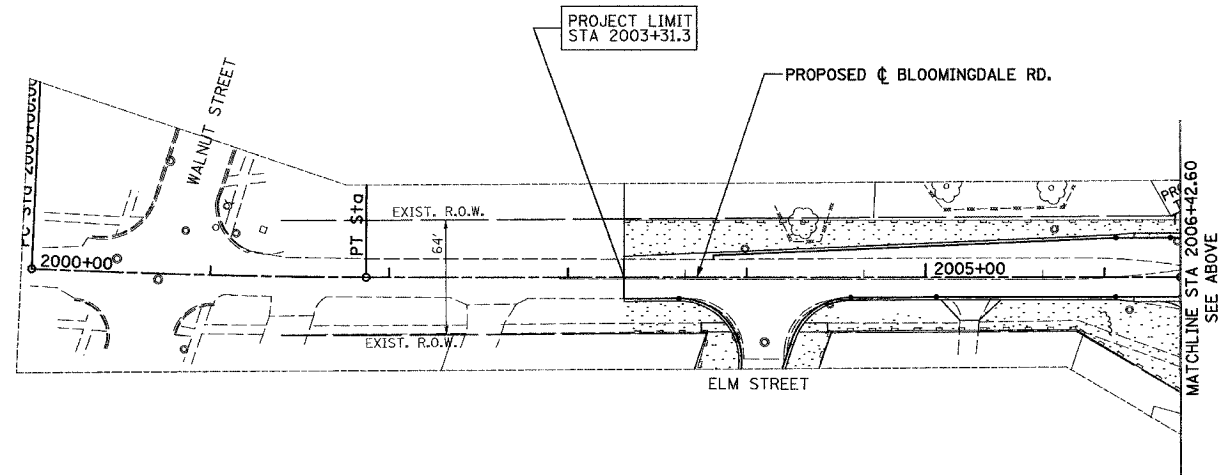


NOTE: THE CONTRACTOR SHALL USE BEST MANAGEMENT PRACTICES IN ORDER TO ENSURE THAT CLEAR WATER IS LEAVING THE PROJECT SITE.

LEGEND

- TEMPORARY EROSION CONTROL SEEDING
- SEDIMENT CONTROL, SILT FENCE
- TEMPORARY DITCH CHECK, AT 100' CTC
- TEMPORARY FENCE

NOTE: SEDIMENT CONTROL, SILT FENCE IS NOT REQUIRED ON AN UPWARD SLOPE AWAY FROM THE ROAD.



PLOT DATE = 8/28/06  
 FILE NAME = I:\PROJECTS\Bloomngdale\Proposed\Plans\Rev\Geom\MT Concept\Plan\EROSION Stage 1.dgn  
 PLOT SCALE = AS CALLED  
 USER NAME = JUSER

REVISIONS	
NAME	DATE

ILLINOIS DEPARTMENT OF TRANSPORTATION  
 F.A.U. ROUTE 1321 (IL. ROUTE 19)

EROSION CONTROL PLAN  
 STAGE I

SCALE: 1"=50'  
 DATE 8/31/06

DRAWN BY ES  
 CHECKED BY JJP