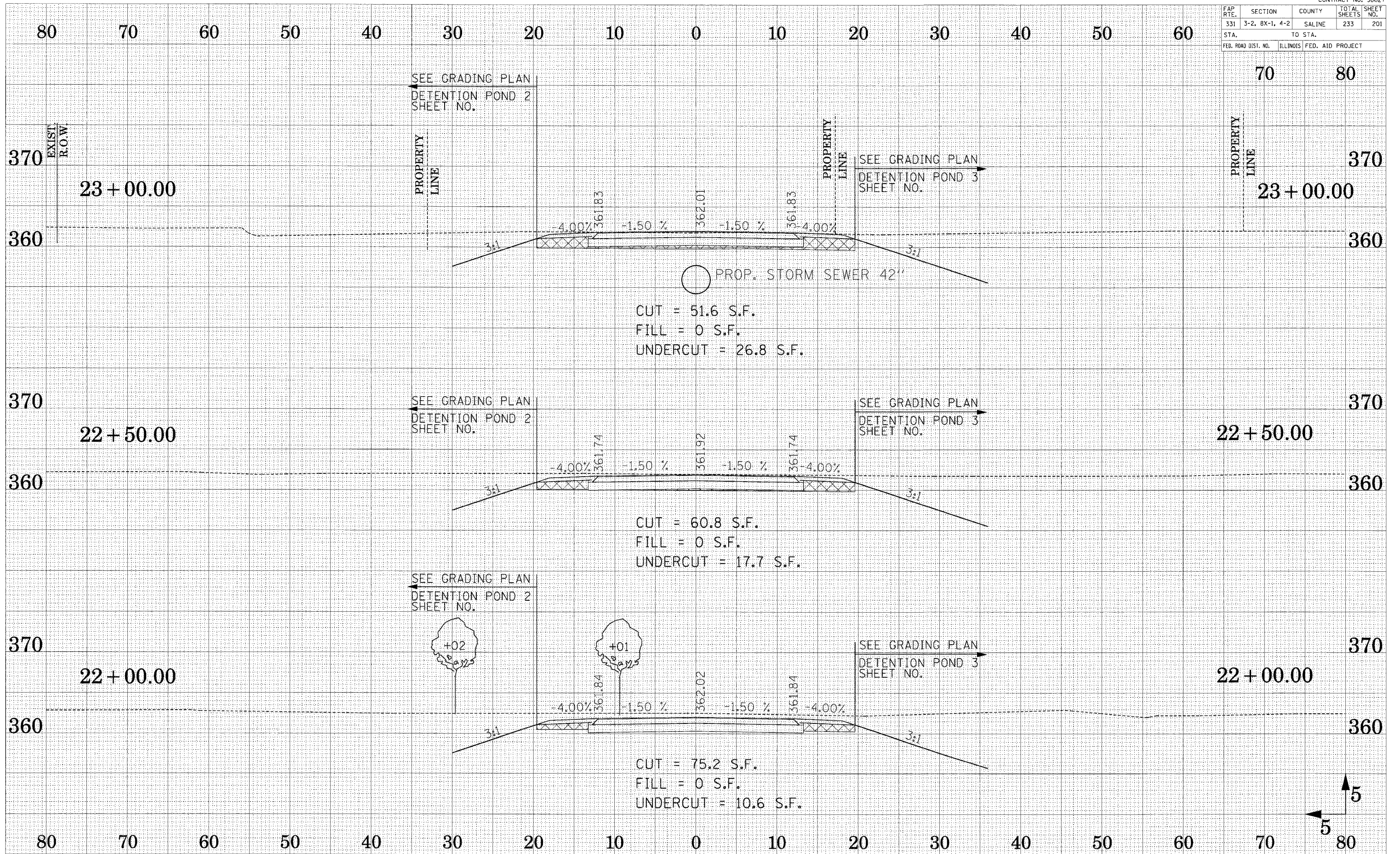


FAP R.T.E.	SECTION	COUNTY	TOTAL SHEETS	SHEET NO.
331	3-2, 8X-1, 4-2	SALINE	233	201
STA.		TO STA.		
FED. ROAD DIST. NO.		ILLINOIS FED. AID PROJECT		

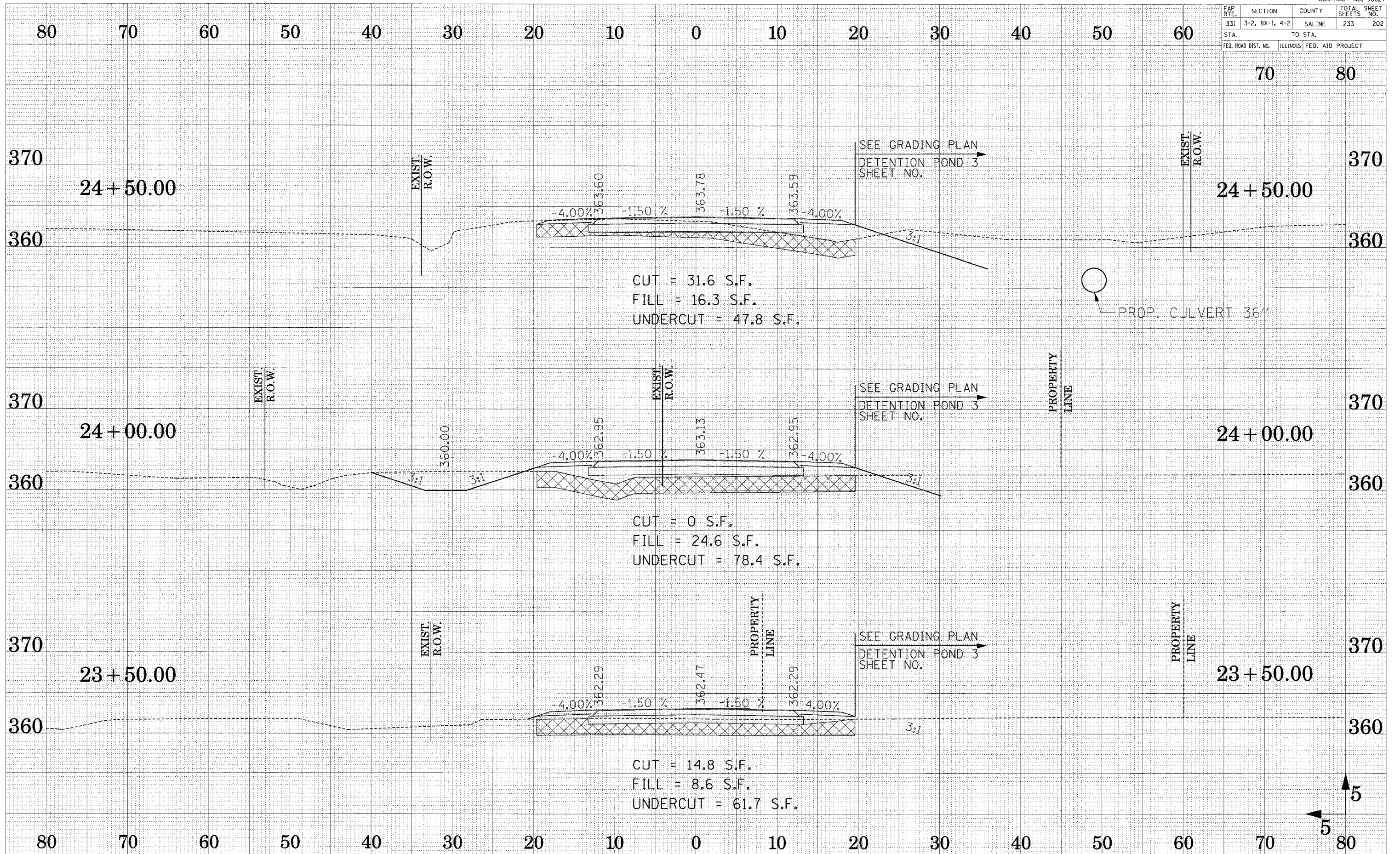


CROSS SECTION - WILMOTH STREET

SURVEY
 PLOTTED
 TEMPLATE
 AREAS
 CHECKED
 NO.

SURVEY
 PLOTTED
 TEMPLATE
 AREAS
 CHECKED
 NO.

FAP RTE.	SECTION	COUNTY	TOTAL SHEETS	SHEET NO.
331	3-2, 8X-1, 4-2	SALINE	233	202
STA.		TO STA.		
FED. ROAD DIST. NO.		ILLINOIS FED. AID PROJECT		



CUT = 31.6 S.F.
 FILL = 16.3 S.F.
 UNDERCUT = 47.8 S.F.

CUT = 0 S.F.
 FILL = 24.6 S.F.
 UNDERCUT = 78.4 S.F.

CUT = 14.8 S.F.
 FILL = 8.6 S.F.
 UNDERCUT = 61.7 S.F.

SEE GRADING PLAN
 DETENTION POND 3
 SHEET NO.

SEE GRADING PLAN
 DETENTION POND 3
 SHEET NO.

SEE GRADING PLAN
 DETENTION POND 3
 SHEET NO.

PROP. CULVERT 36"

CROSS SECTION - WILMOTH STREET

EMBERS
 SURVEY
 NOTE BOOK
 NO.

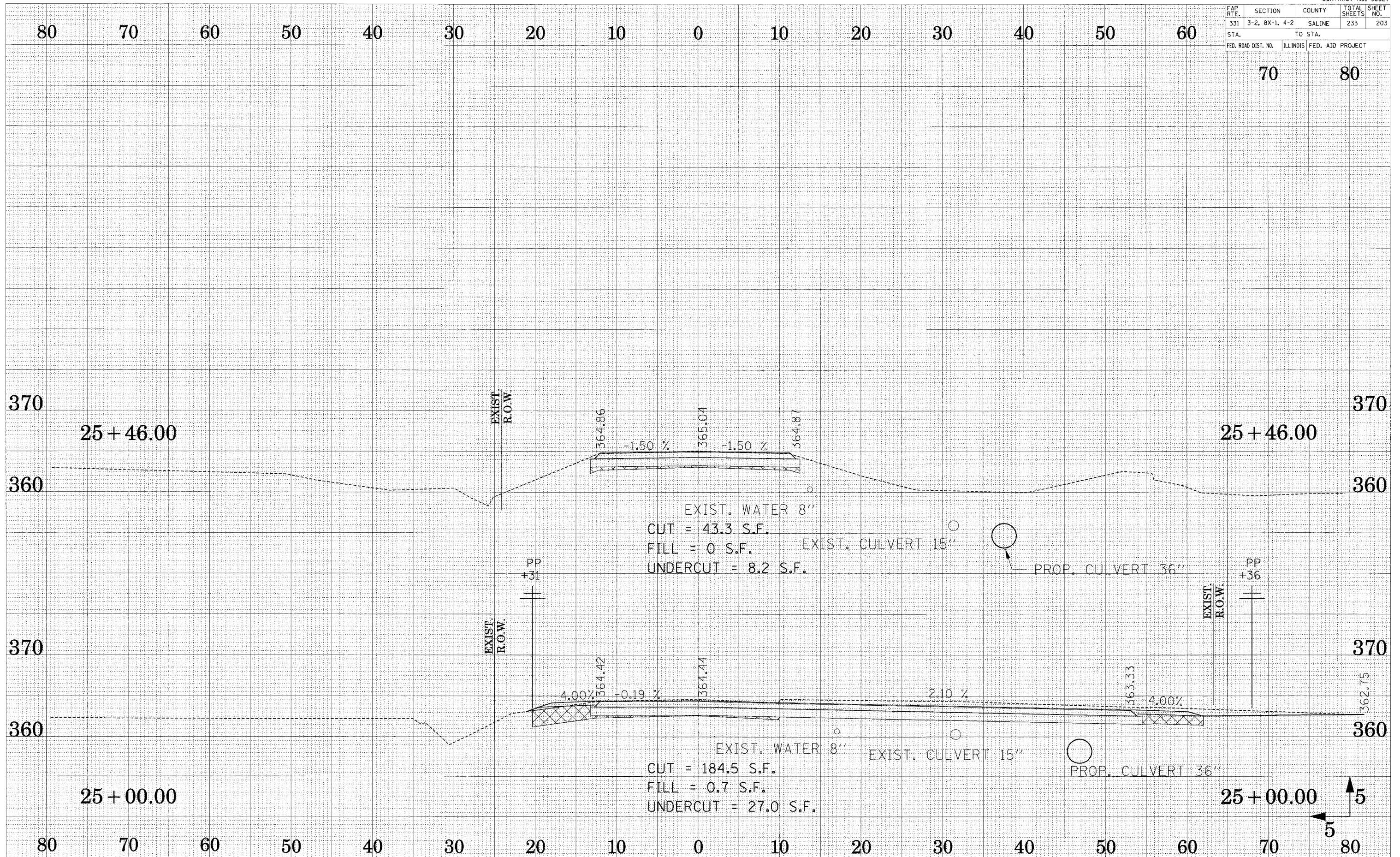
EMBERS
 SURVEY
 NOTE BOOK
 NO.

FAP R.T.E.	SECTION	COUNTY	TOTAL SHEETS	SHEET NO.
331	3-2, 8X-1, 4-2	SALINE	233	203
STA.		TO STA.		
FED. ROAD DIST. NO.		ILLINOIS FED. AID PROJECT		

70 80

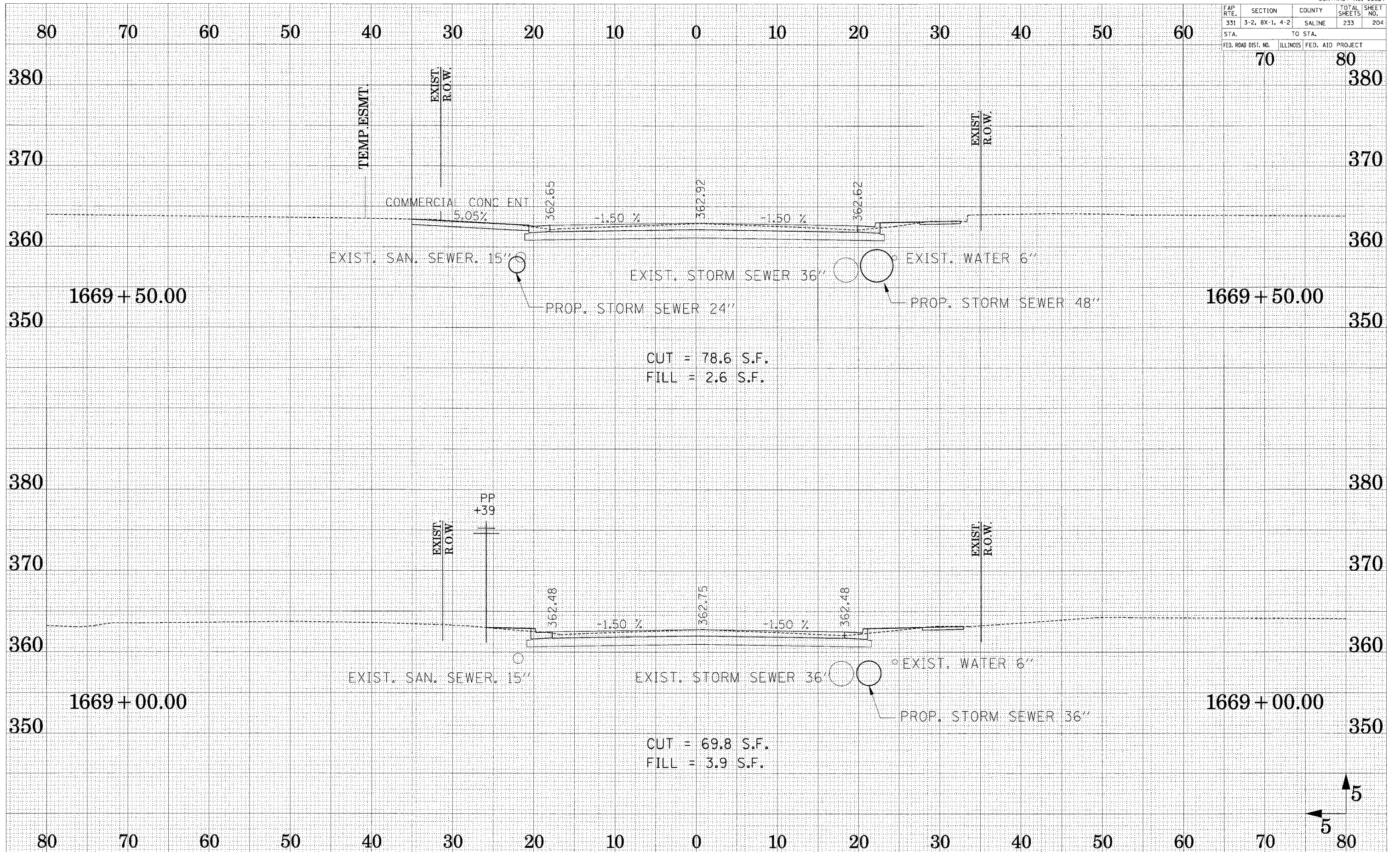
SURVEY NO. _____
 SURVEY DATE _____
 SURVEYOR _____
 CHECKED BY _____
 DATE CHECKED _____

SURVEY NO. _____
 SURVEY DATE _____
 SURVEYOR _____
 CHECKED BY _____
 DATE CHECKED _____



CROSS SECTION - WILMOTH STREET

FAP RTE.	SECTION	COUNTY	TOTAL SHEETS	SHEET NO.
331	3-2, 8X-1, 4-2	SALINE	233	204
STA.		TO STA.		
FED. ROAD DIST. NO.		ILLINOIS FED. AID PROJECT		

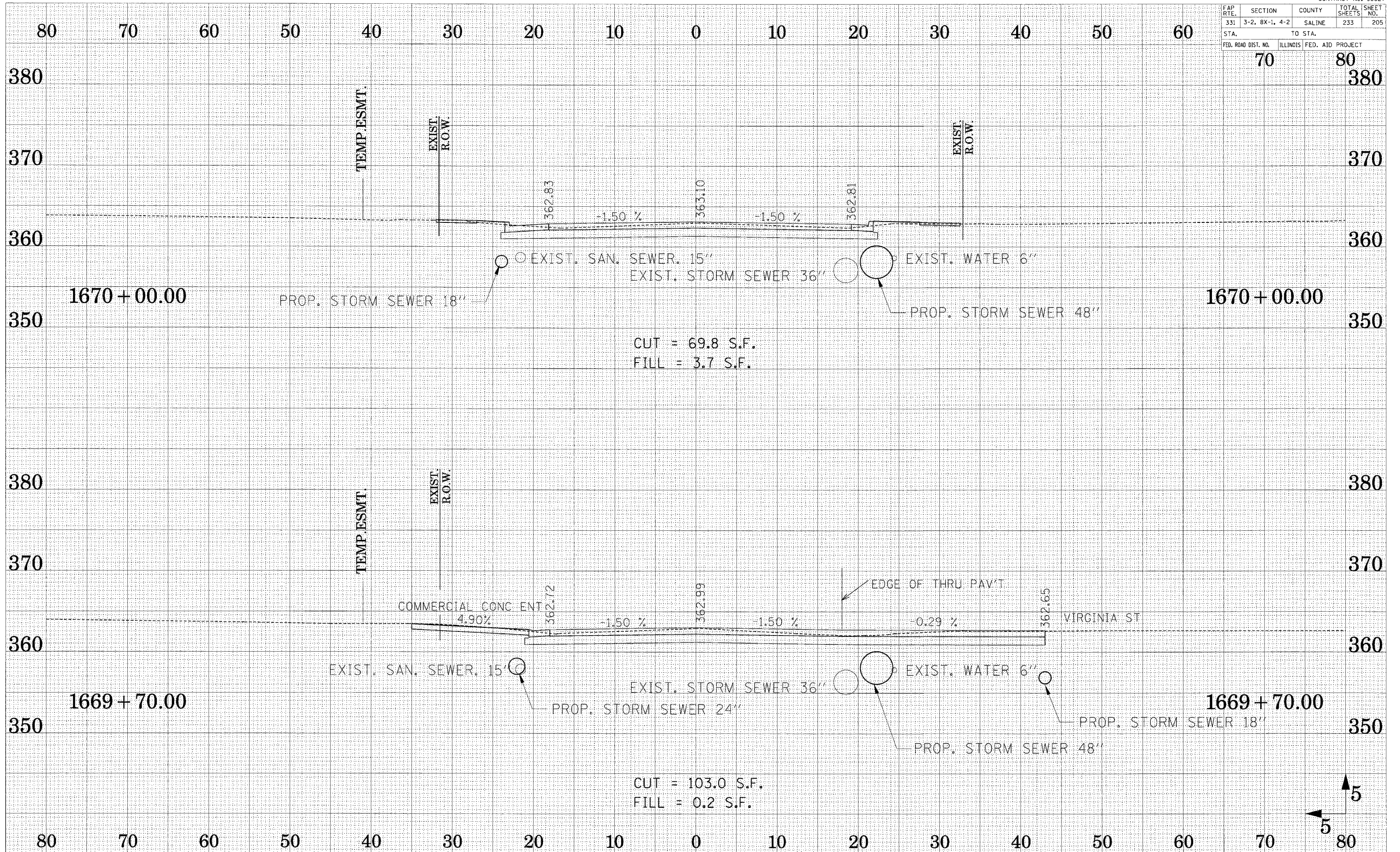


CROSS SECTION - IL 34 (MAIN STREET)

DESIGNED BY: _____
 SURVEY PLOTTED BY: _____
 CHECKED BY: _____
 DATE: _____

DESIGNED BY: _____
 SURVEY PLOTTED BY: _____
 CHECKED BY: _____
 DATE: _____

FAP RTE.	SECTION	COUNTY	TOTAL SHEETS	SHEET NO.
331	3-2, 8X-1, 4-2	SALINE	233	205
STA.		TO STA.		
FED. ROAD DIST. NO.		ILLINOIS FED. AID PROJECT		

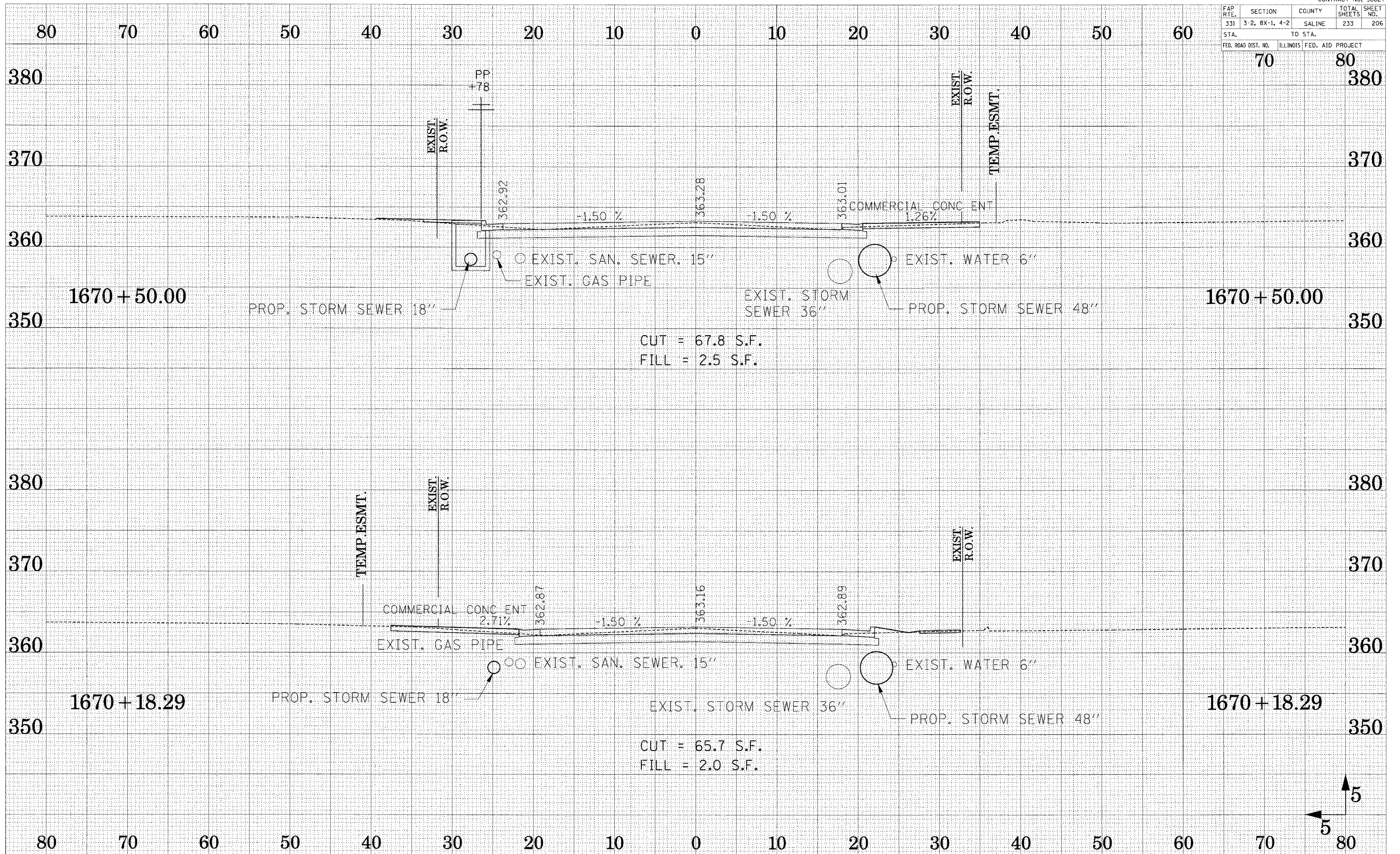


CROSS SECTION - IL 34 (MAIN STREET)

SUBMITTED SURVEY PLOTTED TEMPLATE AREAS CHECKED
 SURVEY NOTE BOOK NO.

SUBMITTED SURVEY PLOTTED TEMPLATE AREAS CHECKED
 SURVEY NOTE BOOK NO.

FAP RTE.	SECTION	COUNTY	TOTAL SHEETS	SHEET NO.
331	3-2, 8X-1, 4-2	SALINE	233	206
STA.		TO STA.		
FED. ROAD DIST. NO.		ILLINOIS FED. AID PROJECT		

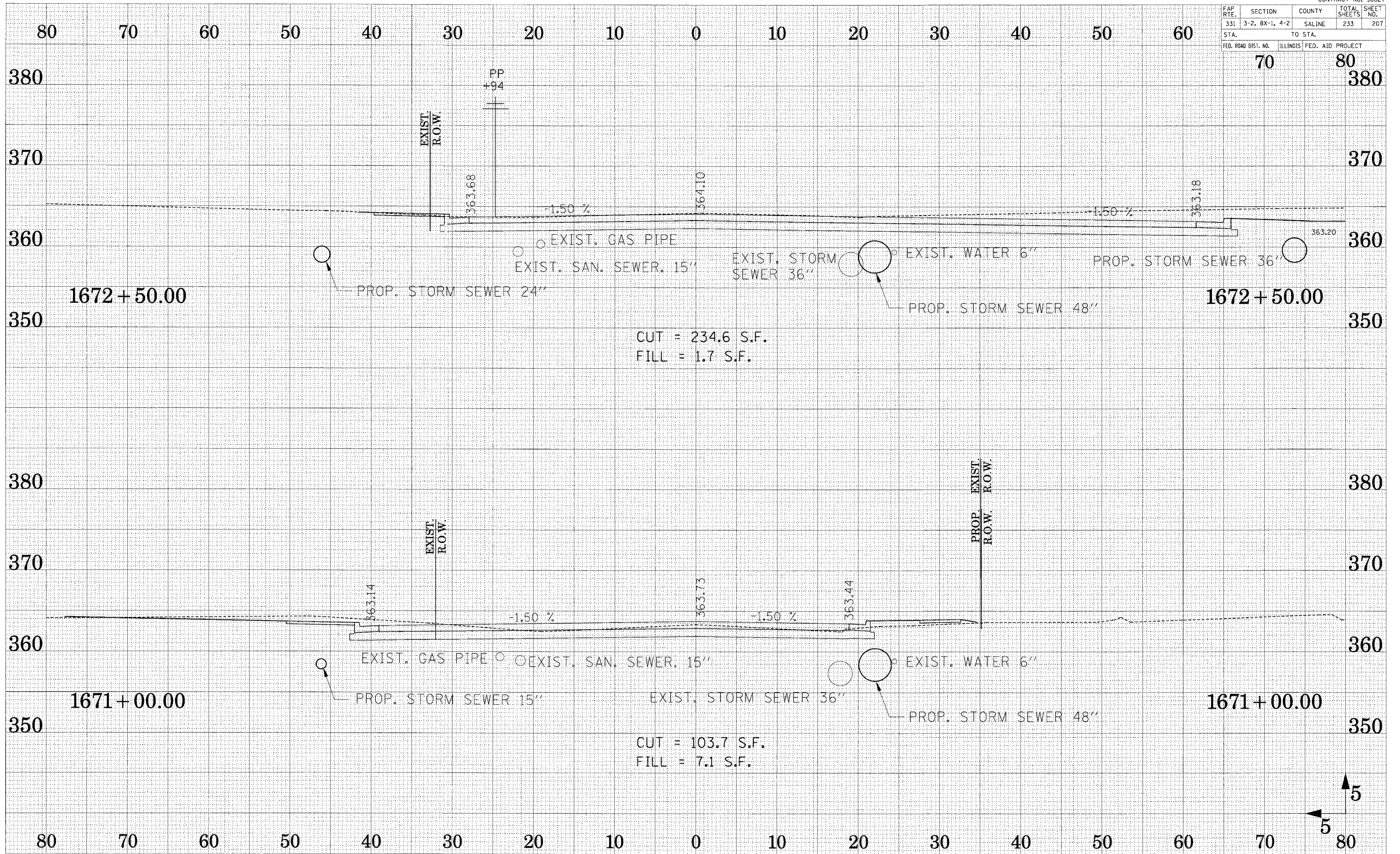


CROSS SECTION - IL 34 (MAIN STREET)

SURVEYED
 PLOTTED
 TEMPLATE
 AREAS CHECKED
 NO.

SURVEYED
 PLOTTED
 TEMPLATE
 AREAS CHECKED
 NO.

FAP RTE.	SECTION	COUNTY	TOTAL SHEETS	SHEET NO.
331	3-2, 8X-1, 4-2	SALINE	233	207
STA.		TO STA.		
FED. ROAD DIST. NO.		ILLINOIS FED. AID PROJECT		

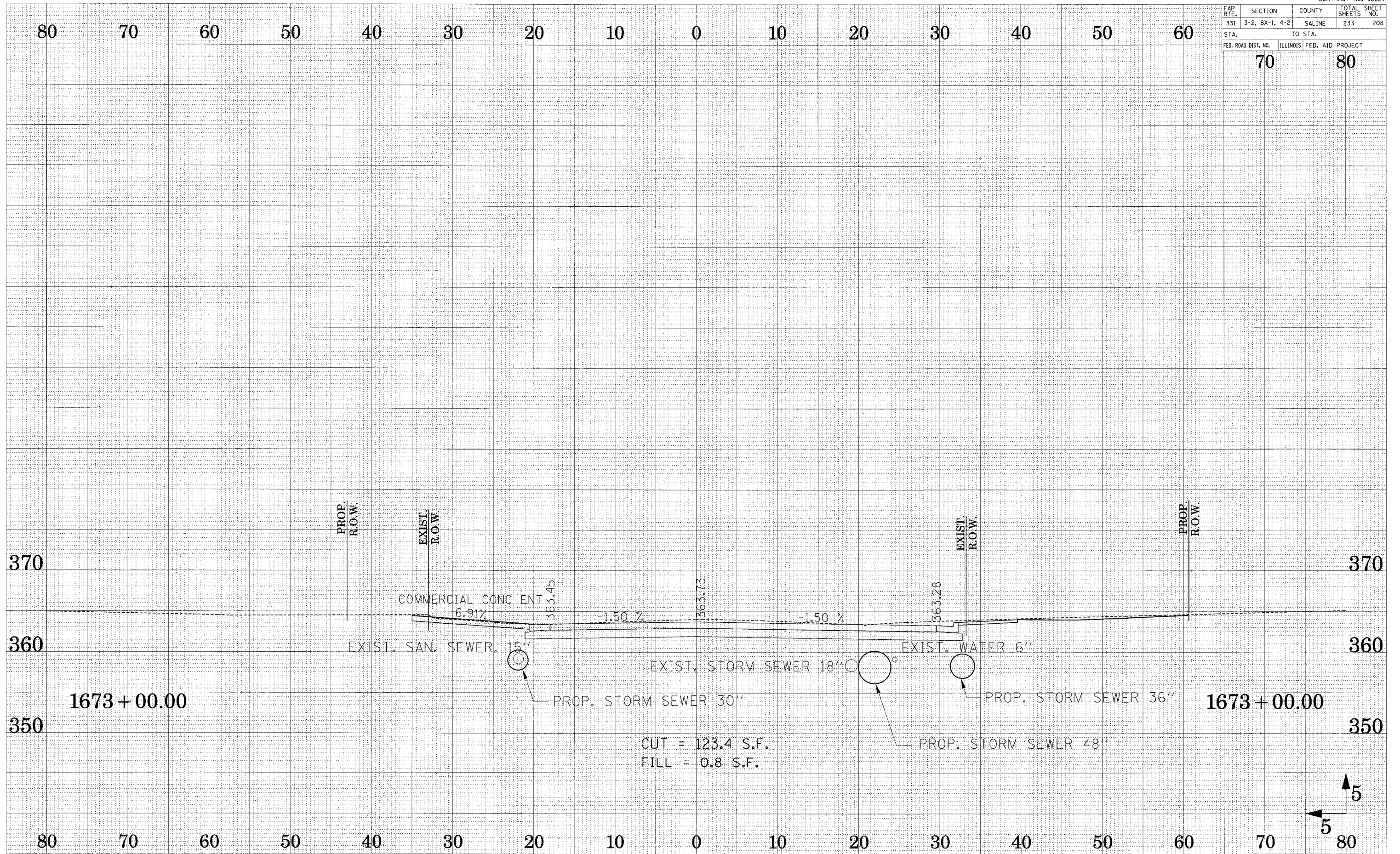


CROSS SECTION - IL 34 (MAIN STREET)

SUBMITTED
 SUPPLY
 PLOTTED
 TEMPLATE
 NO.

SUBMITTED
 SUPPLY
 PLOTTED
 TEMPLATE
 NO.

FAP R.T.E.	SECTION	COUNTY	TOTAL SHEETS	SHEET NO.
331	3-2, 8X-1, 4-2	SALINE	233	208
STA.		TO STA.		
70		80		
FED. ROAD DIST. NO. ILLINOIS FED. AID PROJECT				



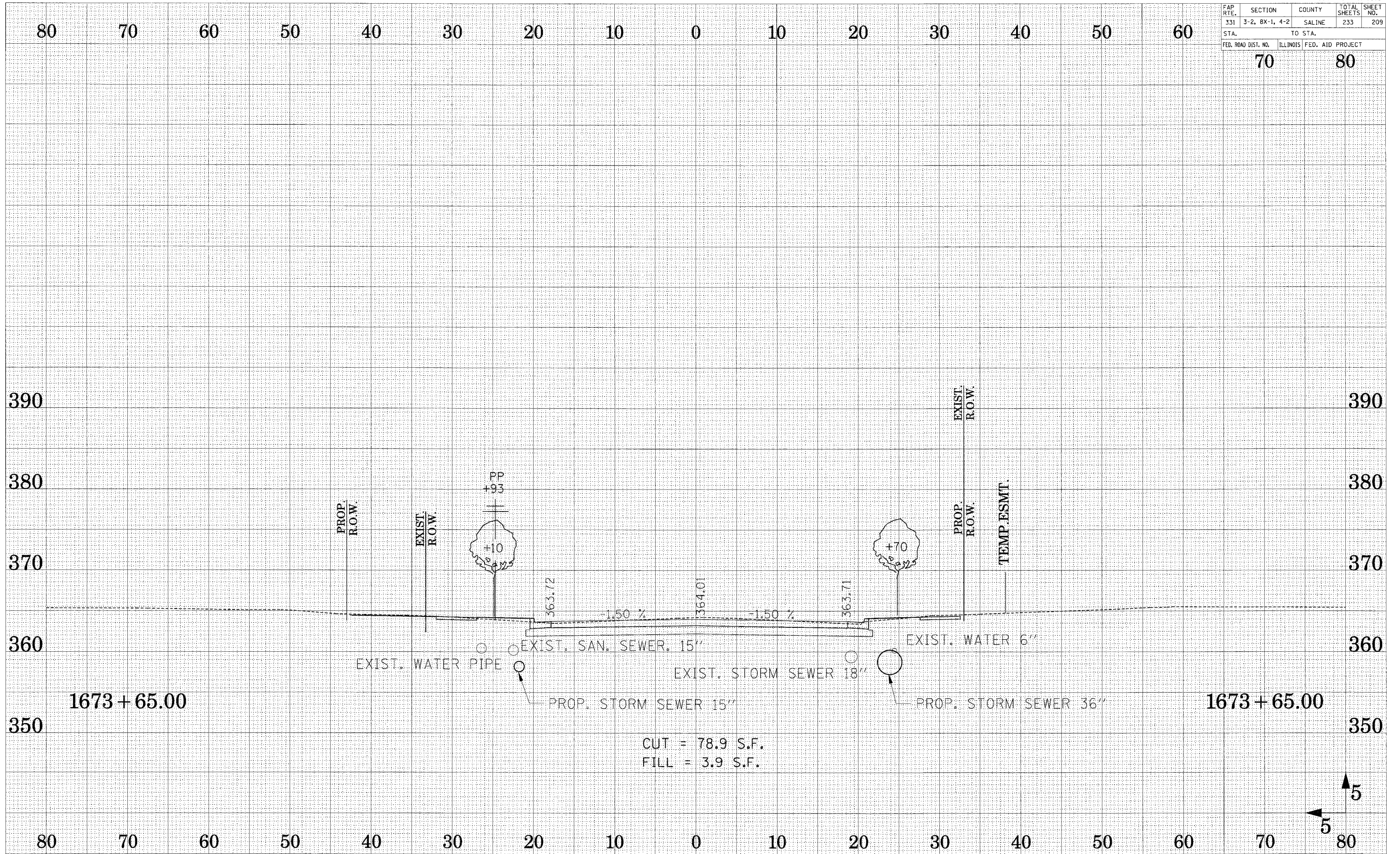
CUT = 123.4 S.F.
 FILL = 0.8 S.F.

CROSS SECTION - IL 34 (MAIN STREET)

SURVEYED
 PLOTTED
 TEMPLATE
 AREAS
 CHECKED

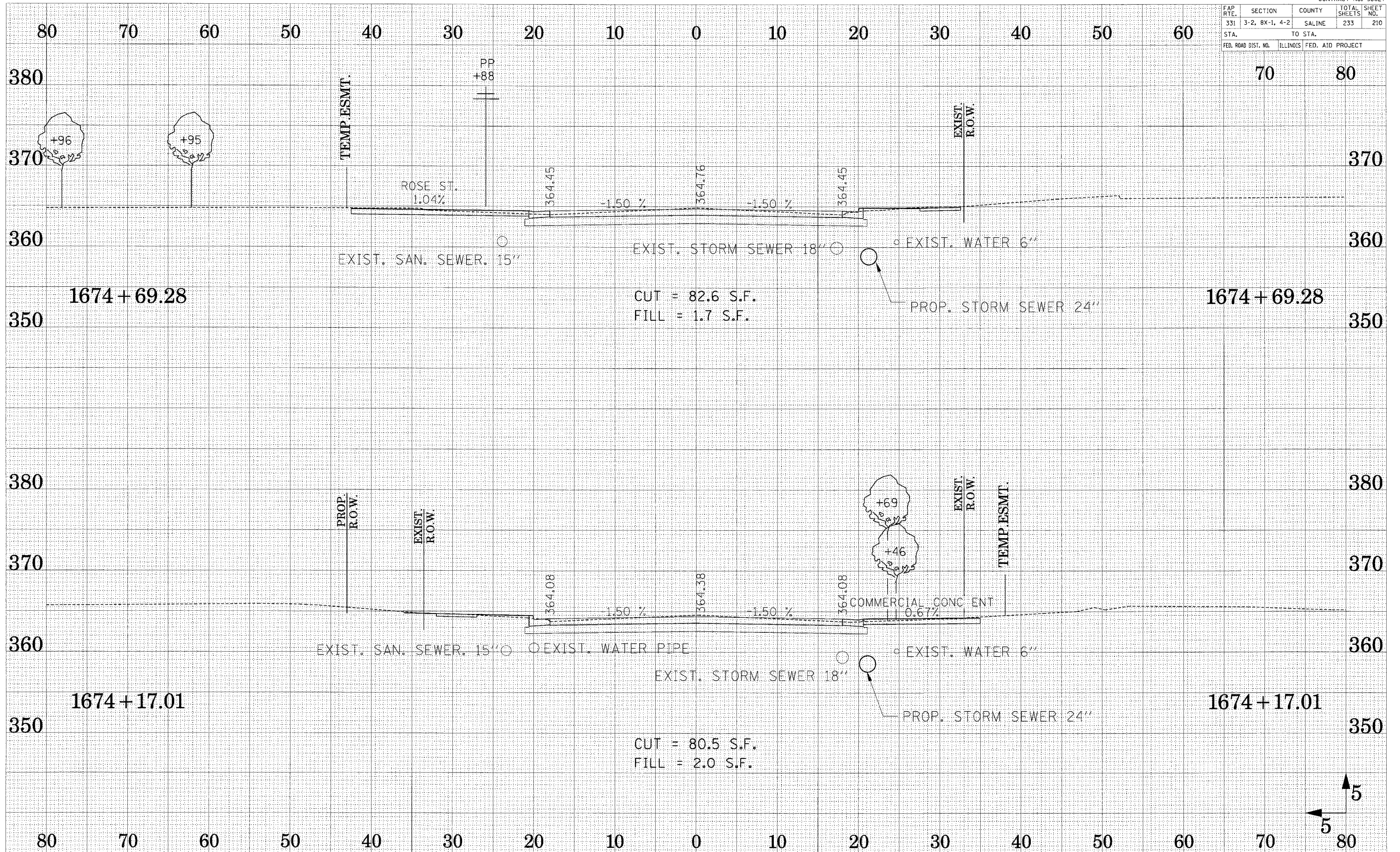
SURVEYED
 PLOTTED
 TEMPLATE
 AREAS
 CHECKED

FAP RTE.	SECTION	COUNTY	TOTAL SHEETS	SHEET NO.
331	3-2, BX-1, 4-2	SALINE	233	209
STA.		TO STA.		
FED. ROAD DIST. NO.		ILLINOIS	FED. AID PROJECT	
		70	80	



CROSS SECTION - IL 34 (MAIN STREET)

FAP RTE.	SECTION	COUNTY	TOTAL SHEETS	SHEET NO.
331	3-2, 8X-1, 4-2	SALINE	233	210
STA.		TO STA.		
FED. ROAD DIST. NO.		ILLINOIS FED. AID PROJECT		



CROSS SECTION - IL 34 (MAIN STREET)

SURVEY NO. _____
 CHECKED BY _____
 DATE _____
 DRAWN BY _____
 DATE _____
 SCALE _____
 SHEET NO. _____

SURVEY NO. _____
 CHECKED BY _____
 DATE _____
 DRAWN BY _____
 DATE _____
 SCALE _____
 SHEET NO. _____

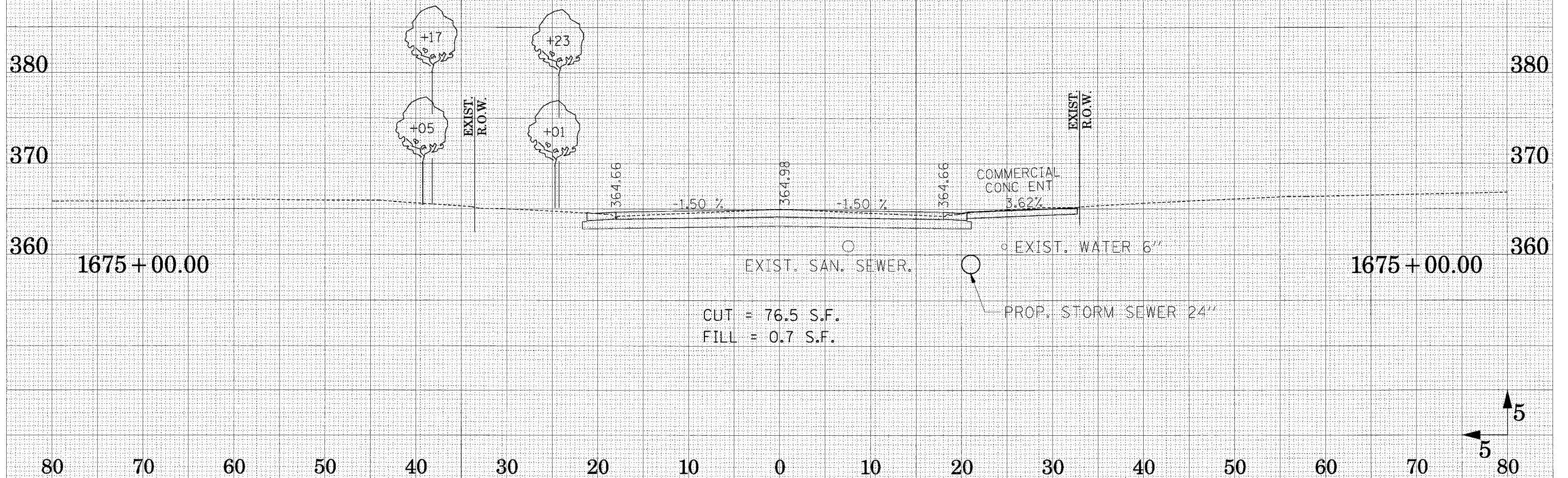
FAP RTE.	SECTION	COUNTY	TOTAL SHEETS	SHEET NO.
331	3-2, 8X-1, 4-2	SALINE	233	211
STA. TO STA.				
FED. ROAD DIST. NO.	ILLINOIS	FED. AID PROJECT		

80 70 60 50 40 30 20 10 0 10 20 30 40 50 60

70 80

SUBMITTED SURVEY PLOTTED TEMPLATE AREAS CHECKED

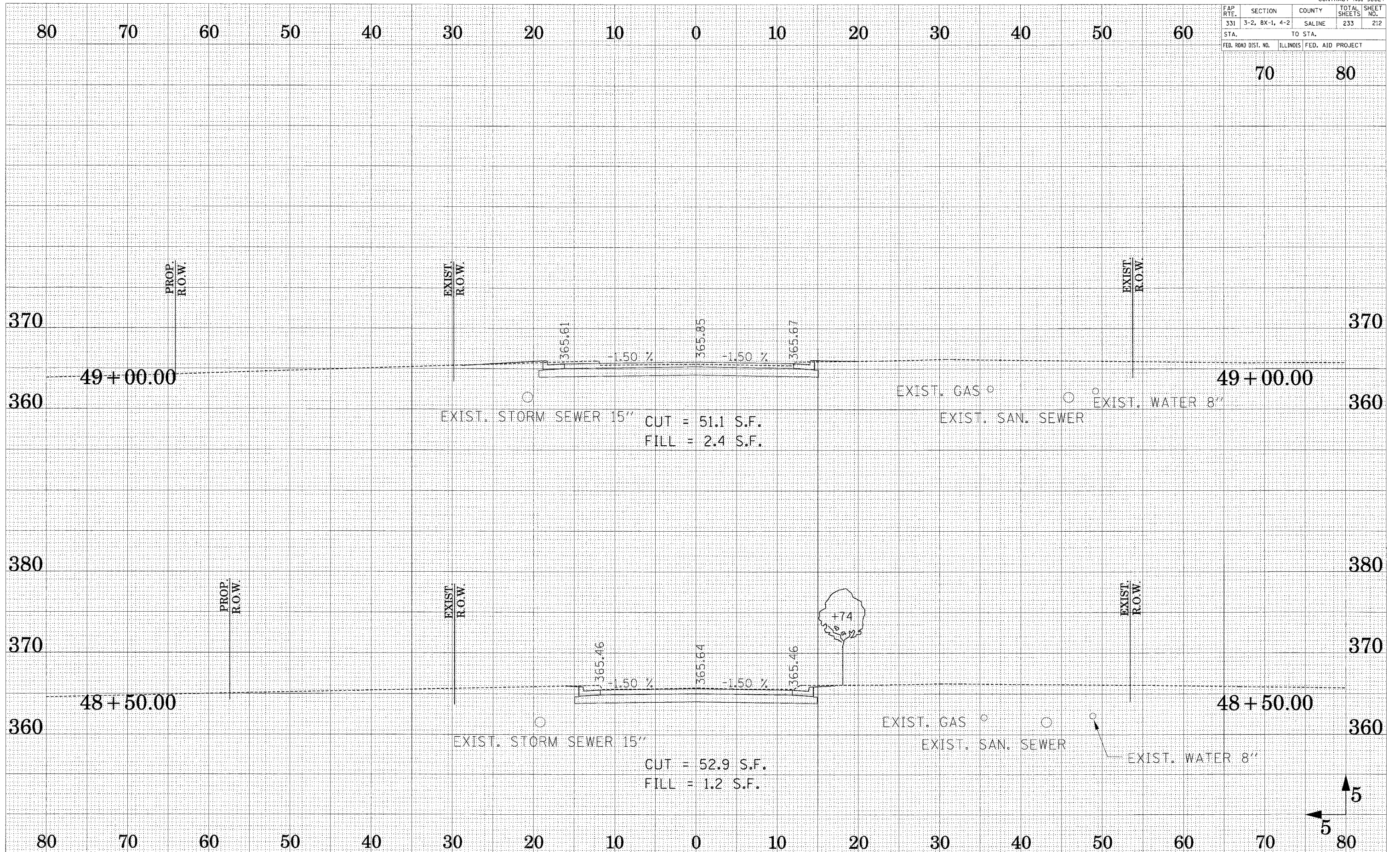
SUBMITTED SURVEY PLOTTED TEMPLATE AREAS CHECKED



CUT = 76.5 S.F.
FILL = 0.7 S.F.

CROSS SECTION - IL 34 (MAIN STREET)

FAP RTE.	SECTION	COUNTY	TOTAL SHEETS	SHEET NO.
331	3-2, 8X-1, 4-2	SALINE	233	212
STA.		TO STA.		
FED. ROAD DIST. NO.		ILLINOIS FED. AID PROJECT		

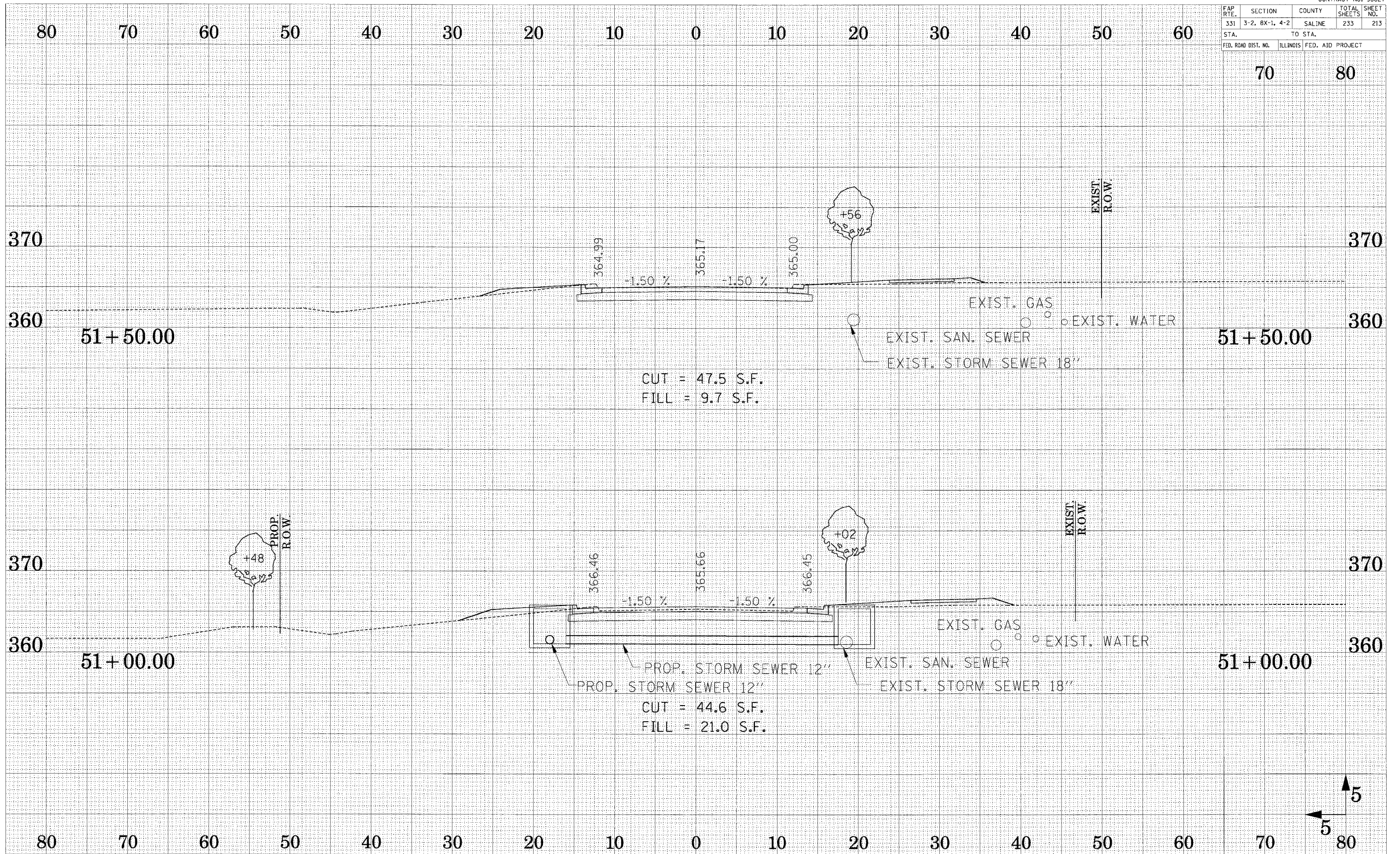


CROSS SECTION - VETERAN'S DRIVE

SURVEYED
 PLOTTED
 TEMPLATE
 AREAS CHECKED
 NO.

SURVEYED
 PLOTTED
 TEMPLATE
 AREAS CHECKED
 NO.

FAP RTE.	SECTION	COUNTY	TOTAL SHEETS	SHEET NO.
331	3-2, 8X-1, 4-2	SALINE	233	213
STA.		TO STA.		
FED. ROAD DIST. NO.		ILLINOIS FED. AID PROJECT		



CUT = 47.5 S.F.
 FILL = 9.7 S.F.

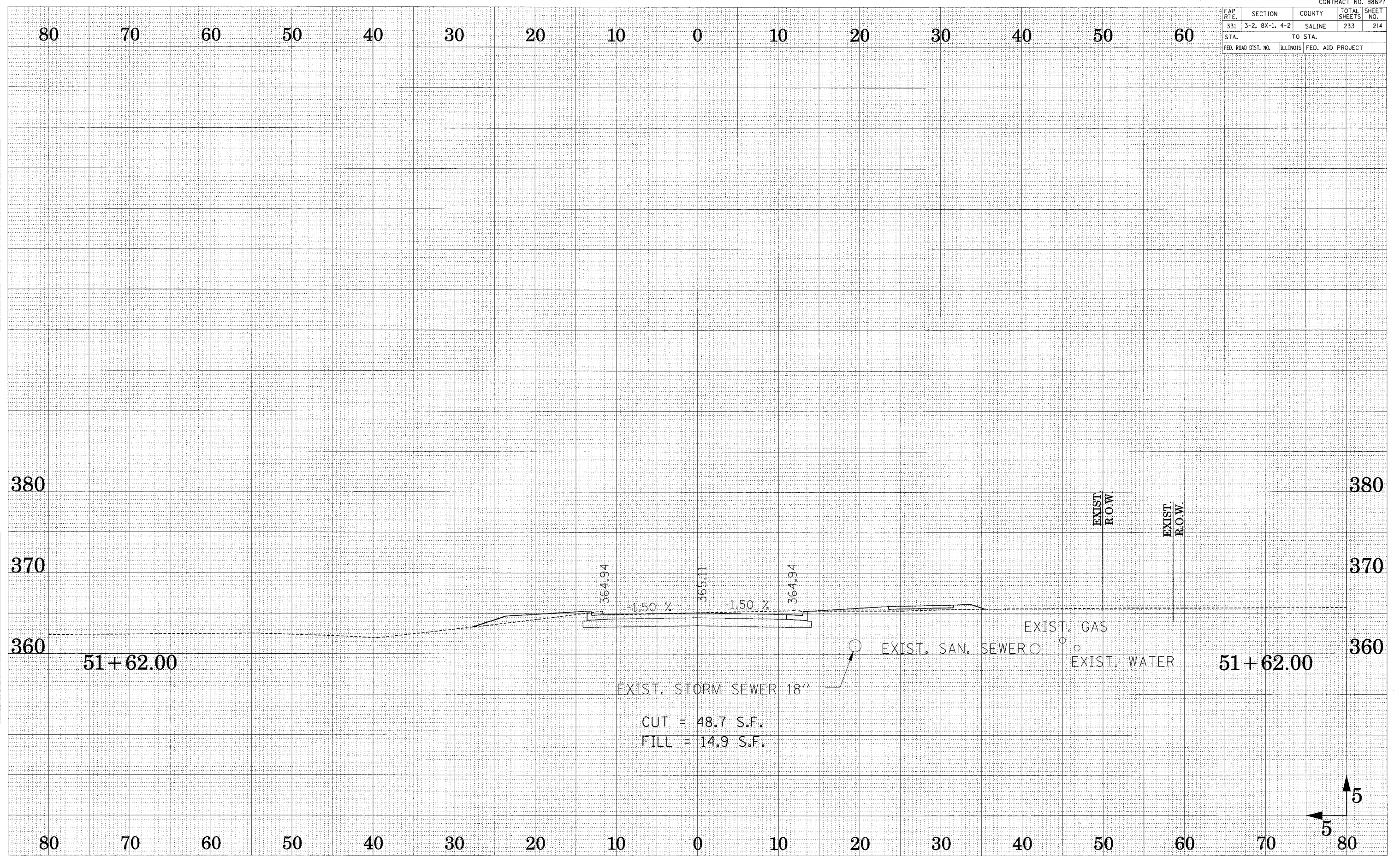
CUT = 44.6 S.F.
 FILL = 21.0 S.F.

CROSS SECTION - VETERAN'S DRIVE

SURVEYED
 PLOTTED
 TEMPLATE
 AREAS
 CHECKED

SURVEYED
 PLOTTED
 TEMPLATE
 AREAS
 CHECKED

FAP RTE.	SECTION	COUNTY	TOTAL SHEETS	SHEET NO.
331	3-2, BX-1, 4-2	SALINE	233	214
STA.		TO STA.		
FED. ROAD DIST. NO.		ILLINOIS FED. AID PROJECT		



CUT = 48.7 S.F.
 FILL = 14.9 S.F.

CROSS SECTION - VETERAN'S DRIVE

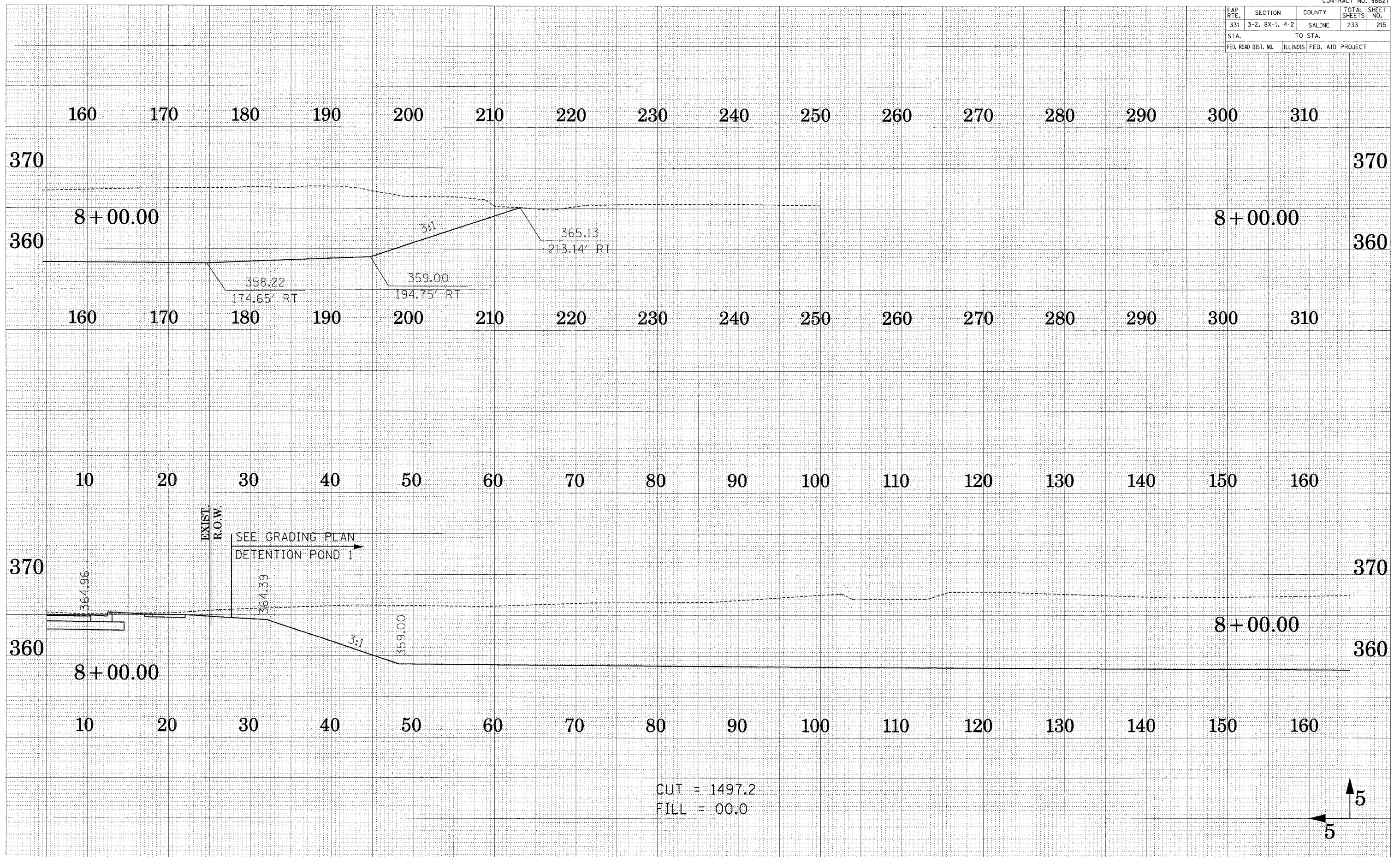
SURVEYED
 SURVEY
 TEMPLATE
 AREAS
 CHECKED

SURVEYED
 SURVEY
 TEMPLATE
 AREAS
 CHECKED

FAP R.T.E.	SECTION	COUNTY	TOTAL SHEETS	SHEET NO.
331	3-2, 8X-1, 4-2	SALINE	233	215
STA.	TO STA.			
FED. ROAD DIST. NO.	ILLINOIS FED. AID PROJECT			

SURVEYED
 PLOTTED
 TEMPLATE
 AREAS
 CHECKED

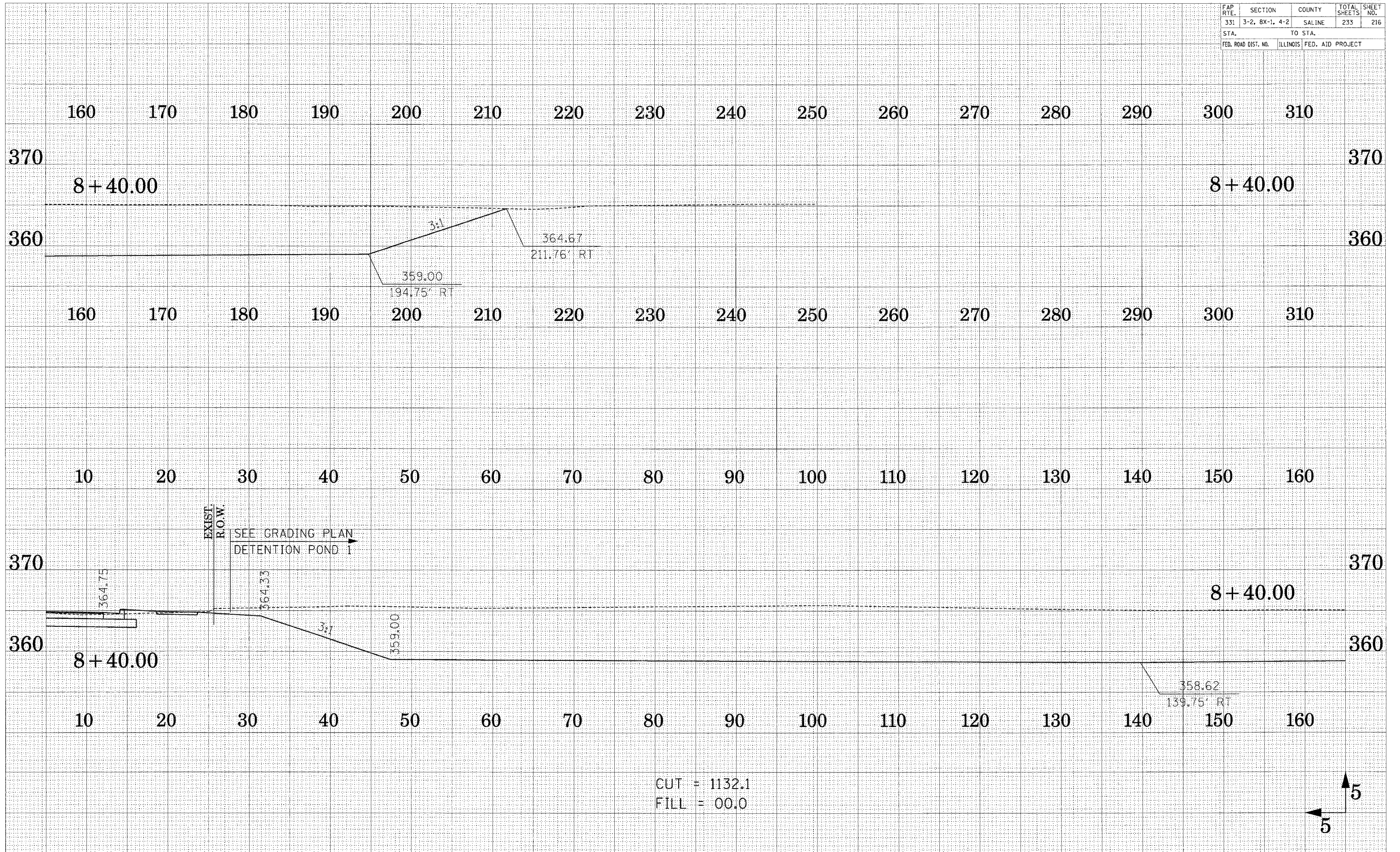
SURVEYED
 PLOTTED
 TEMPLATE
 AREAS
 CHECKED



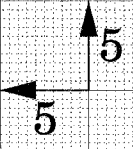
CUT = 1497.2
 FILL = 00.0

CROSS SECTION - DETENTION POND 1

FAP RTE.	SECTION	COUNTY	TOTAL SHEETS	SHEET NO.
331	3-2, 8X-1, 4-2	SALINE	233	216
STA.		TO STA.		
FED. ROAD DIST. NO.	ILLINOIS	FED. AID PROJECT		



CUT = 1132.1
 FILL = 00.0

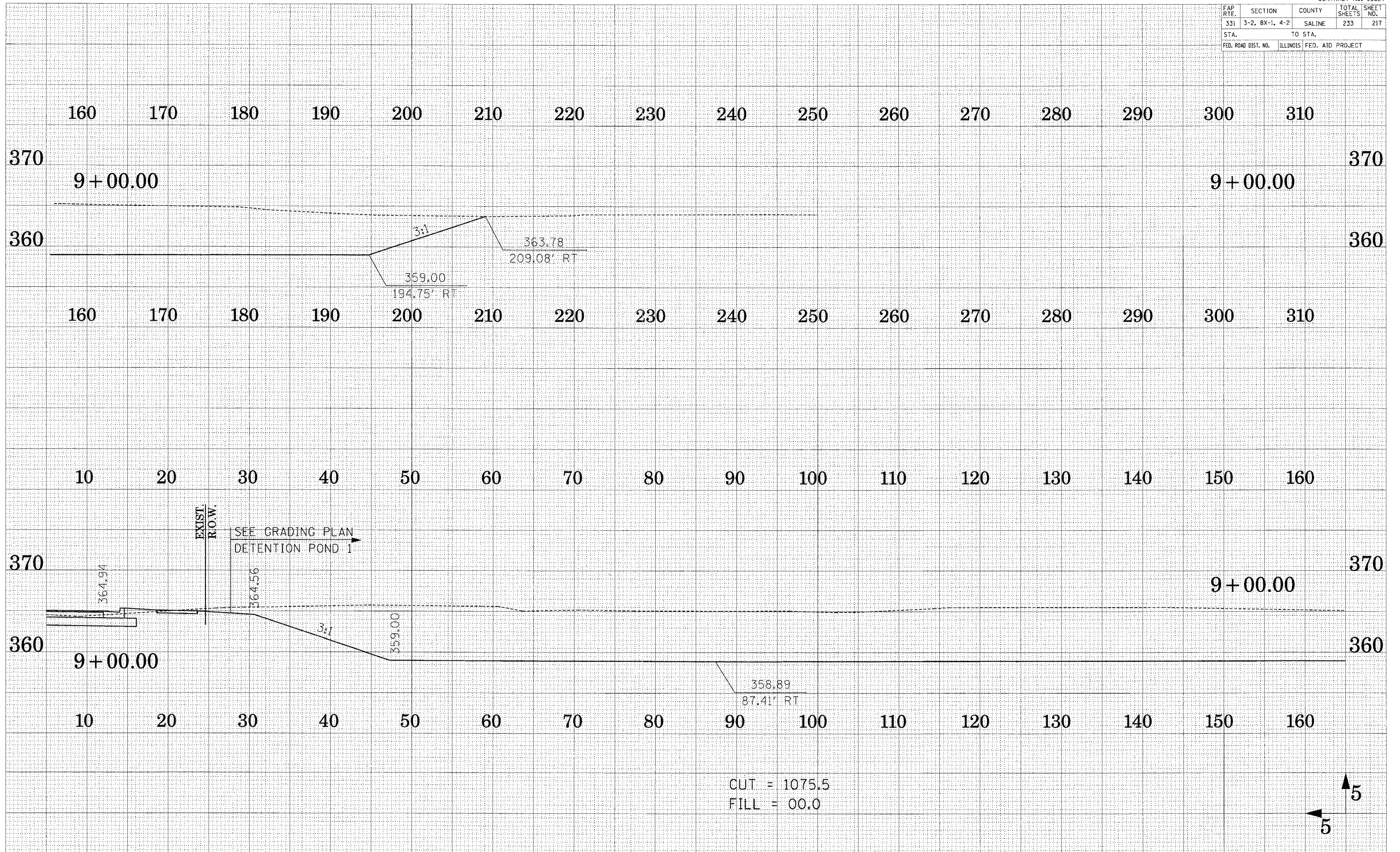


CROSS SECTION - DETENTION POND 1

DATE: _____
 SURVEY PLOTTED _____
 NOTE BOOK TEMPLATE _____
 AREAS CHECKED _____
 NO. _____

DATE: _____
 SURVEY PLOTTED _____
 NOTE BOOK TEMPLATE _____
 AREAS CHECKED _____
 NO. _____

FAP RTE.	SECTION	COUNTY	TOTAL SHEETS	SHEET NO.
331	3-2, 8X-1, 4-2	SALINE	233	217
STA.		TO STA.		
FED. ROAD DIST. NO.		ILLINOIS FED. AID PROJECT		



CUT = 1075.5
 FILL = 00.0

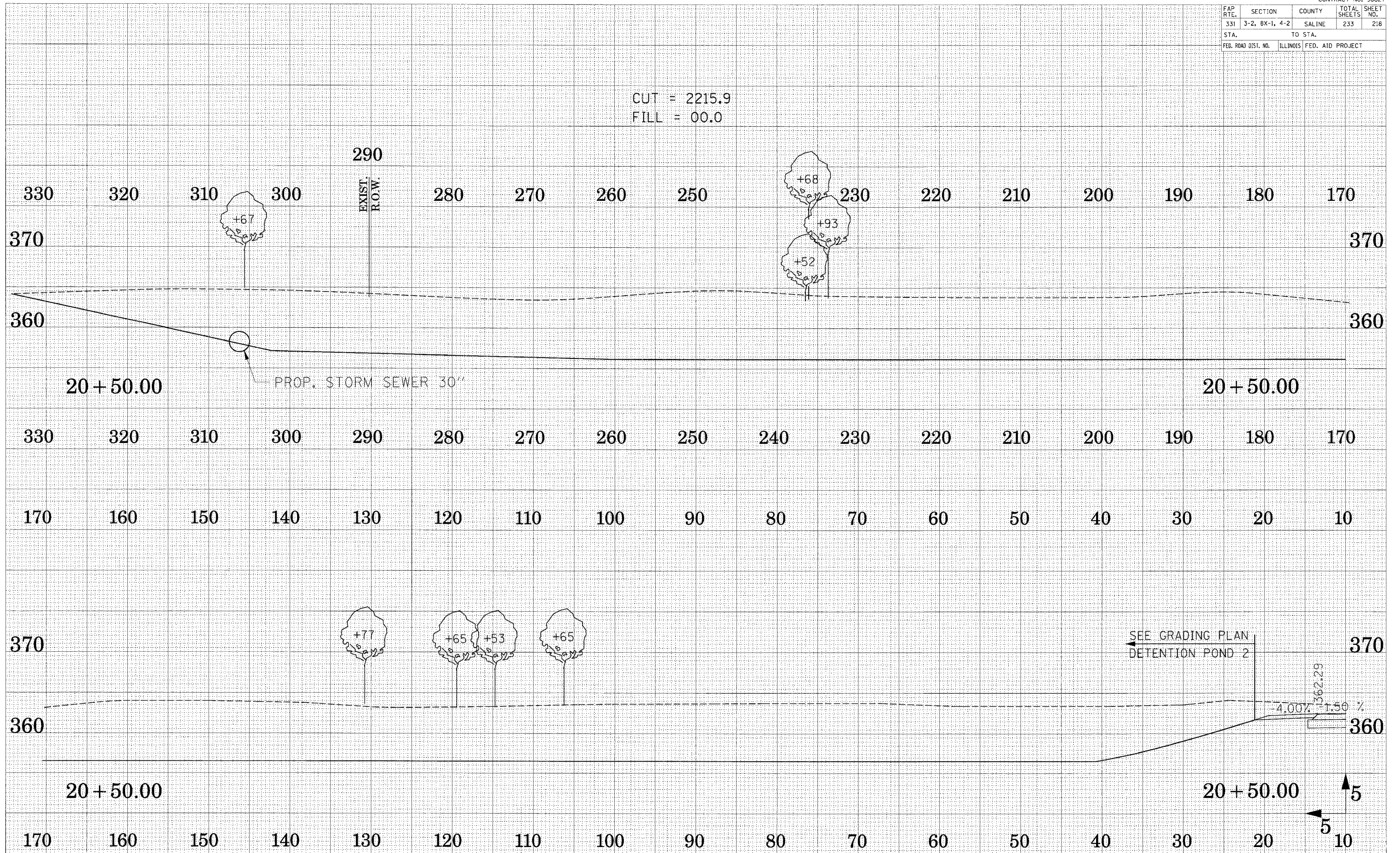
CROSS SECTION - DETENTION POND 1

SURVEY NO. _____
 SUBJECT SURVEY _____
 PLOTTED _____
 TEMPLATE _____
 AREAS CHECKED _____
 DATE _____

SURVEY NO. _____
 SUBJECT SURVEY _____
 PLOTTED _____
 TEMPLATE _____
 AREAS CHECKED _____
 DATE _____

FAP RTE.	SECTION	COUNTY	TOTAL SHEETS	SHEET NO.
331	3-2, BX-1, 4-2	SALINE	233	218
STA.		TO STA.		
FED. ROAD DIST. NO.	ILLINOIS	FED. AID PROJECT		

CUT = 2215.9
FILL = 00.0



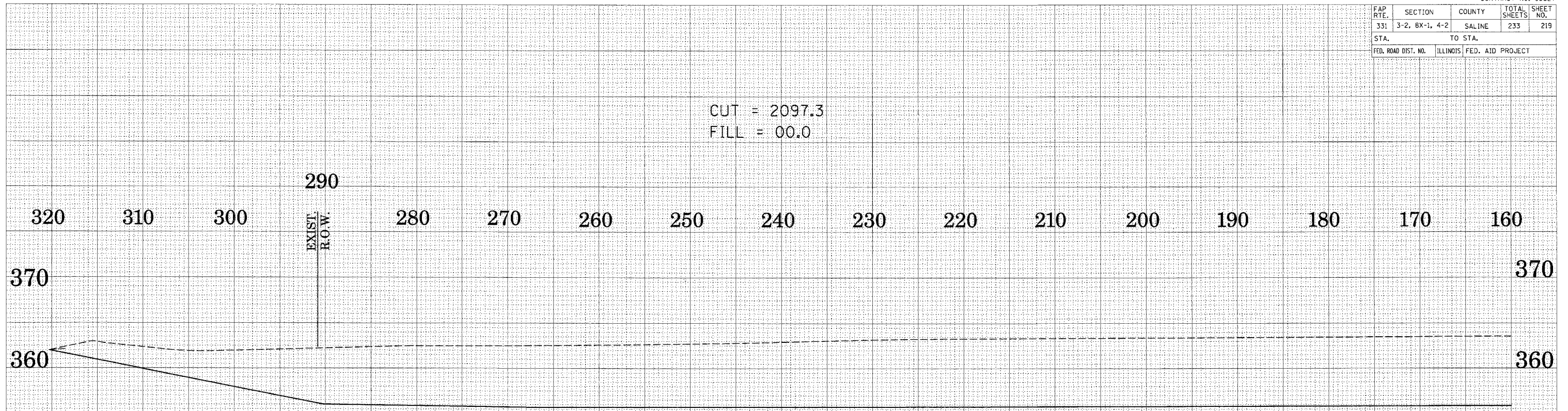
CROSS SECTION - DETENTION POND 2

SURVEY NO. _____
 SUBMITTED _____
 PLOTTED _____
 TEMPLATE _____
 AREAS CHECKED _____
 DATE CHECKED _____

SURVEY NO. _____
 SUBMITTED _____
 PLOTTED _____
 TEMPLATE _____
 AREAS CHECKED _____
 DATE CHECKED _____

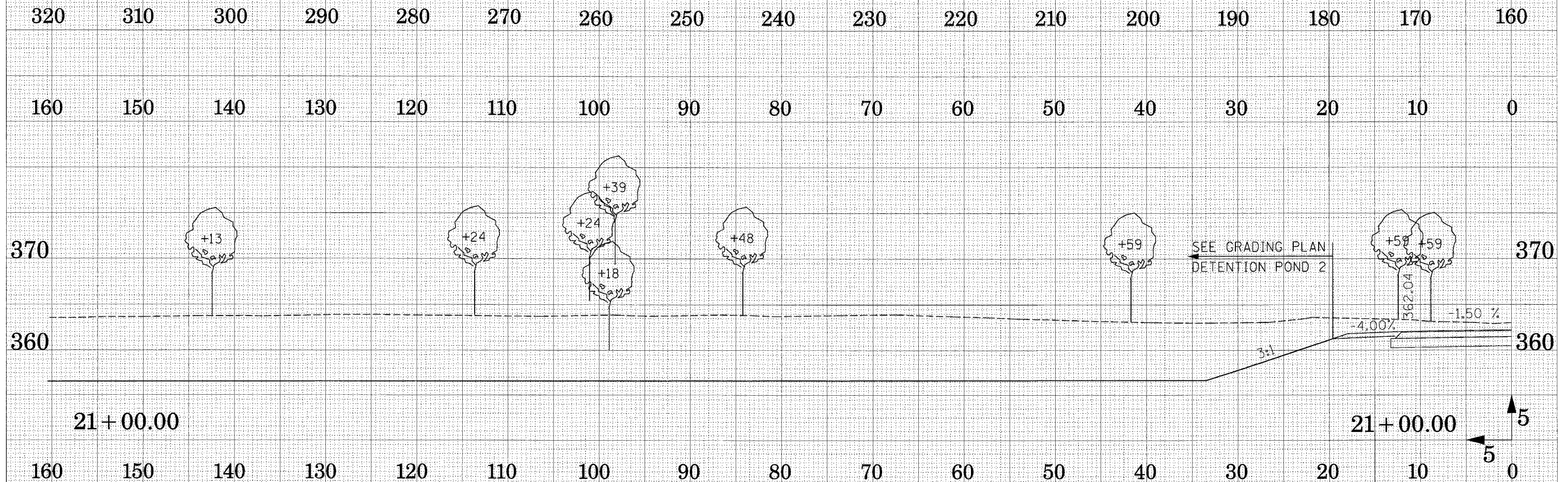
FAP RTE.	SECTION	COUNTY	TOTAL SHEETS	SHEET NO.
331	3-2, BX-1, 4-2	SALINE	233	219
STA.		TO STA.		
FED. ROAD DIST. NO.		ILLINOIS FED. AID PROJECT		

CUT = 2097.3
FILL = 00.0



21+00.00

21+00.00



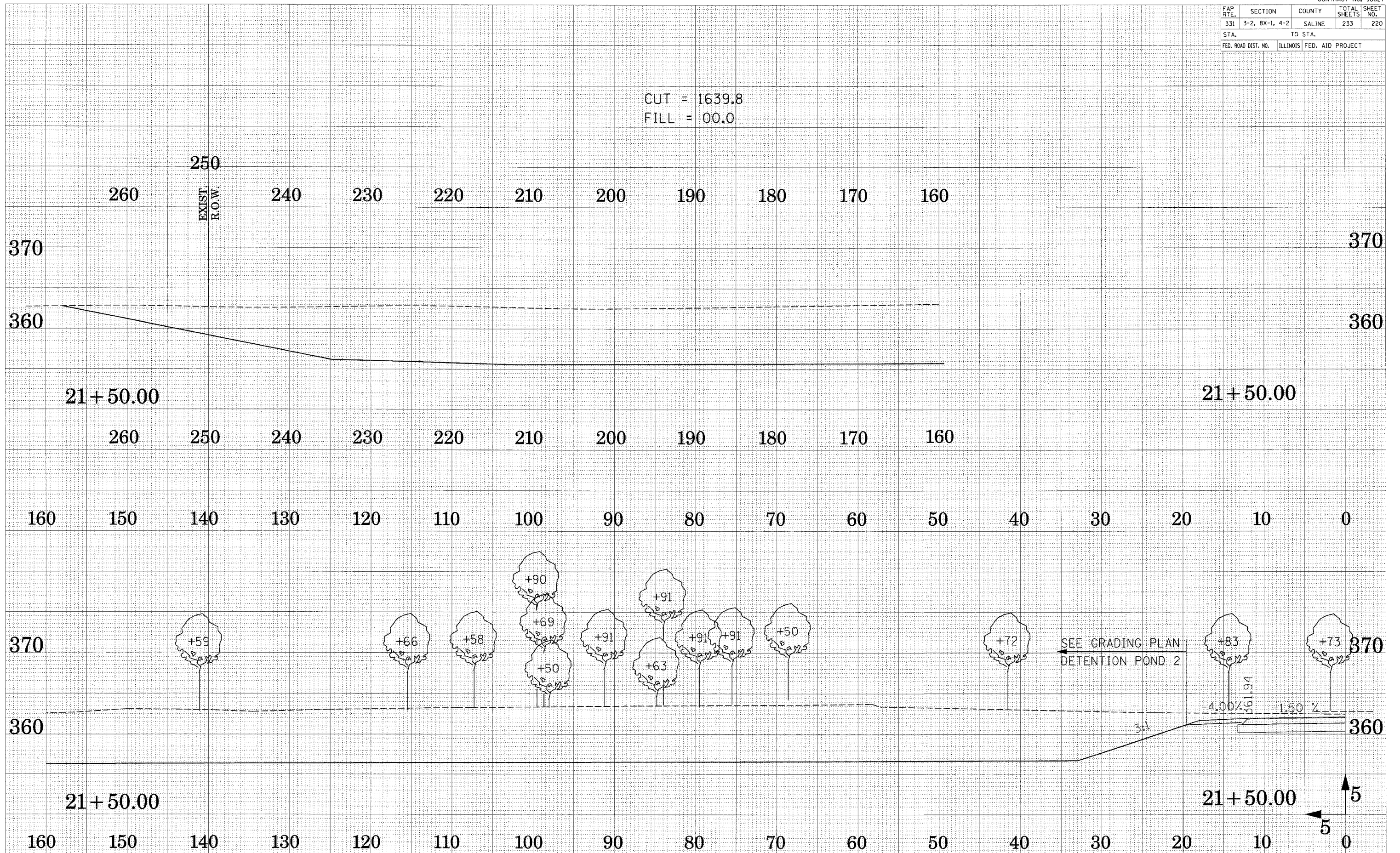
CROSS SECTION - DETENTION POND 2

SUBMITTED SURVEY PLOTTED TEMPLATE AREAS CHECKED
 DATE BOOK NO.

SUBMITTED SURVEY PLOTTED TEMPLATE AREAS CHECKED
 DATE BOOK NO.

FAP RTE.	SECTION	COUNTY	TOTAL SHEETS	SHEET NO.
331	3-2, 8X-1, 4-2	SALINE	233	220
STA.		TO STA.		
FED. ROAD DIST. NO.	ILLINOIS	FED. AID PROJECT		

CUT = 1639.8
FILL = 00.0



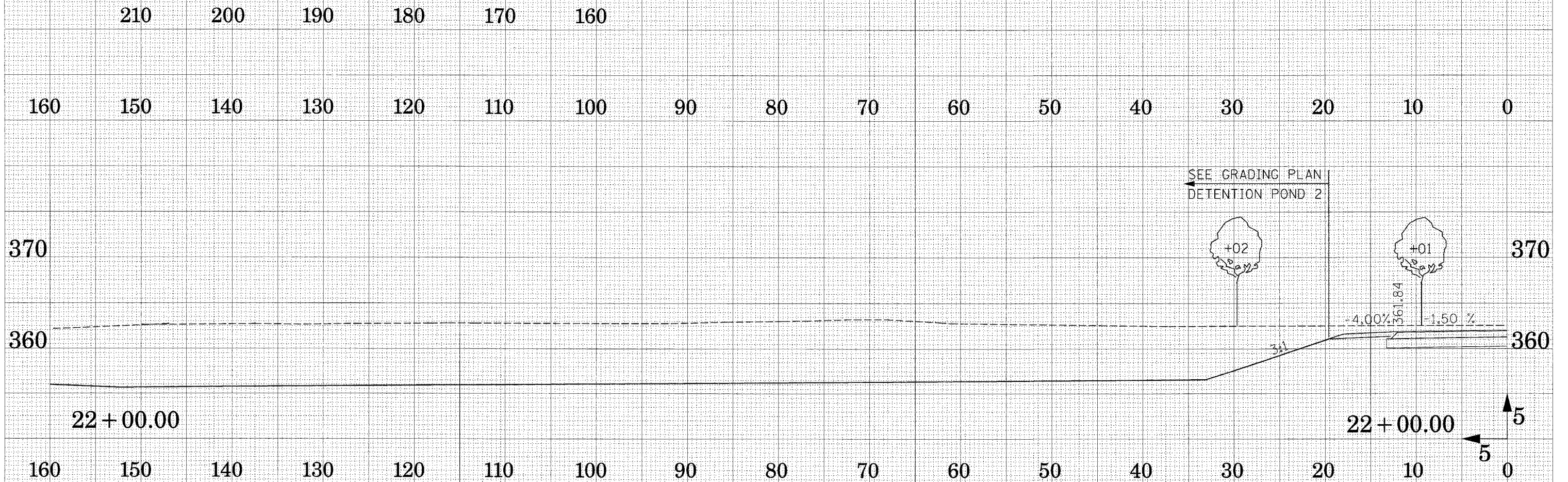

CROSS SECTION - DETENTION POND 2

SURVEY NO. _____
 SURVEY DATE _____
 SURVEYOR _____
 CHECKED BY _____
 DATE CHECKED _____

SURVEY NO. _____
 SURVEY DATE _____
 SURVEYOR _____
 CHECKED BY _____
 DATE CHECKED _____

FAP RTE.	SECTION	COUNTY	TOTAL SHEETS	SHEET NO.
331	3-2, 8X-1, 4-2	SALINE	233	221
STA.		TO STA.		
FED. ROAD DIST. NO.	ILLINOIS	FED. AID PROJECT		

CUT = 1185.9
 FILL = 00.0



CROSS SECTION - DETENTION POND 2

SURVEY NO. _____
 SUBMITTED _____
 PLOTTED _____
 TEMPLATE _____
 AREAS CHECKED _____
 NO. _____

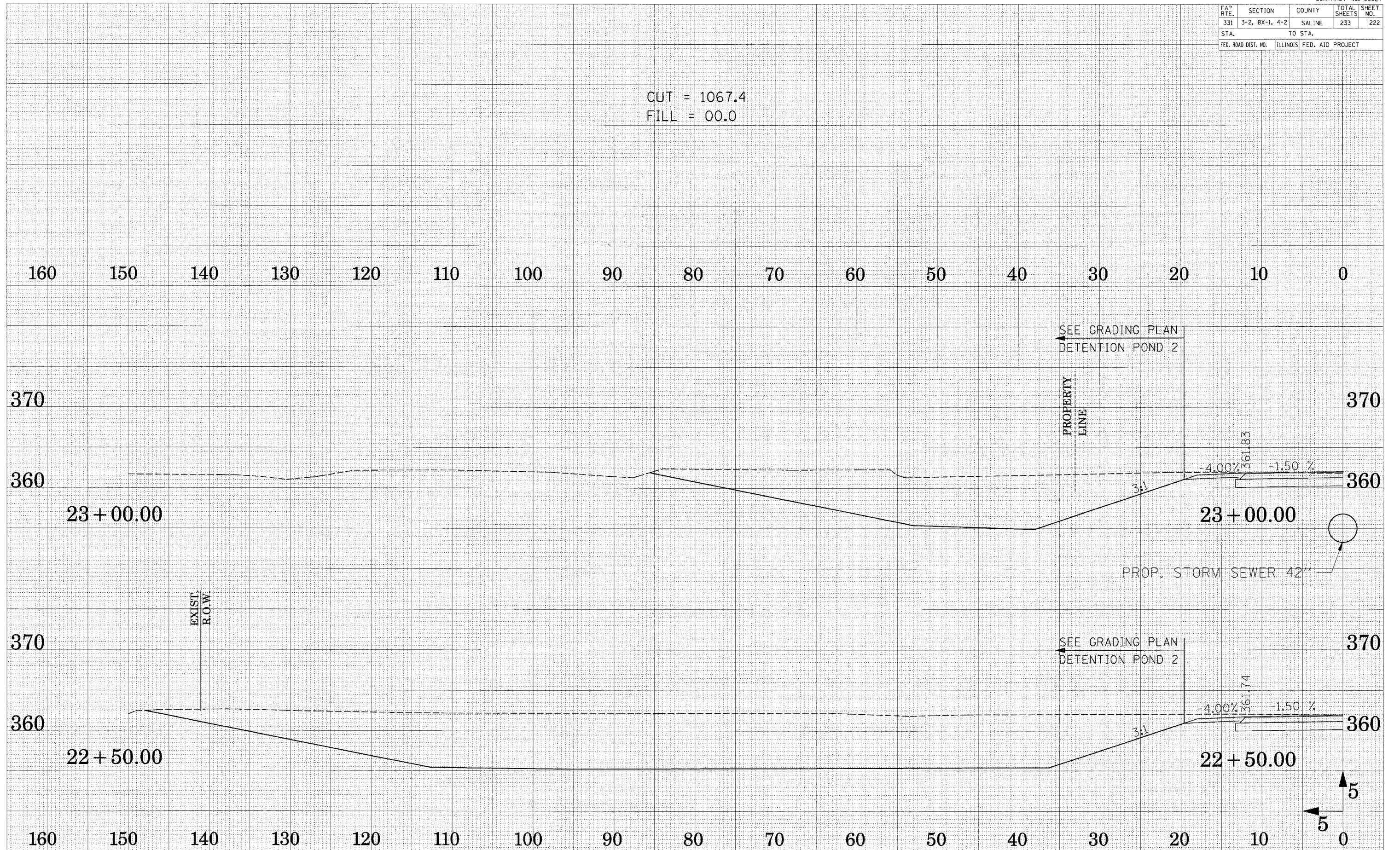
SURVEY NO. _____
 SUBMITTED _____
 PLOTTED _____
 TEMPLATE _____
 AREAS CHECKED _____
 NO. _____

FAP RTE.	SECTION	COUNTY	TOTAL SHEETS	SHEET NO.
331	3-2, 8X-1, 4-2	SALINE	233	222
STA. TO STA.				
FED. ROAD DIST. NO.			ILLINOIS FED. AID PROJECT	

CUT = 1067.4
FILL = 00.0

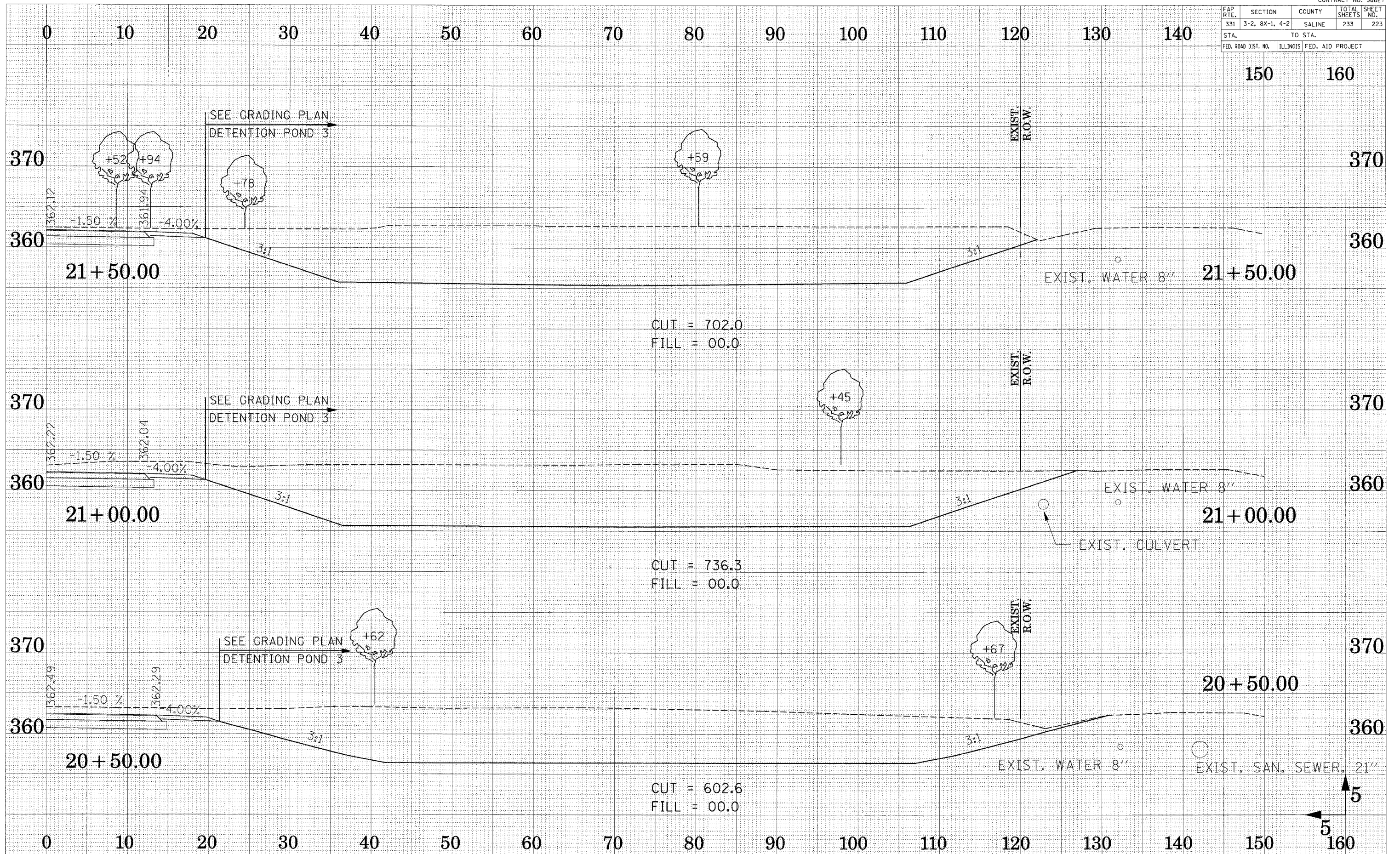
NO. SURVEYED AREAS CHECKED
NO. SURVEYED AREAS CHECKED

NO. SURVEYED AREAS CHECKED
NO. SURVEYED AREAS CHECKED



CROSS SECTION - DETENTION POND 2

FAP R.T.E.	SECTION	COUNTY	TOTAL SHEETS	SHEET NO.
331	3-2, 8X-1, 4-2	SALINE	233	223
STA. TO STA.		FED. AID PROJECT		
FED. ROAD DIST. NO.		ILLINOIS		

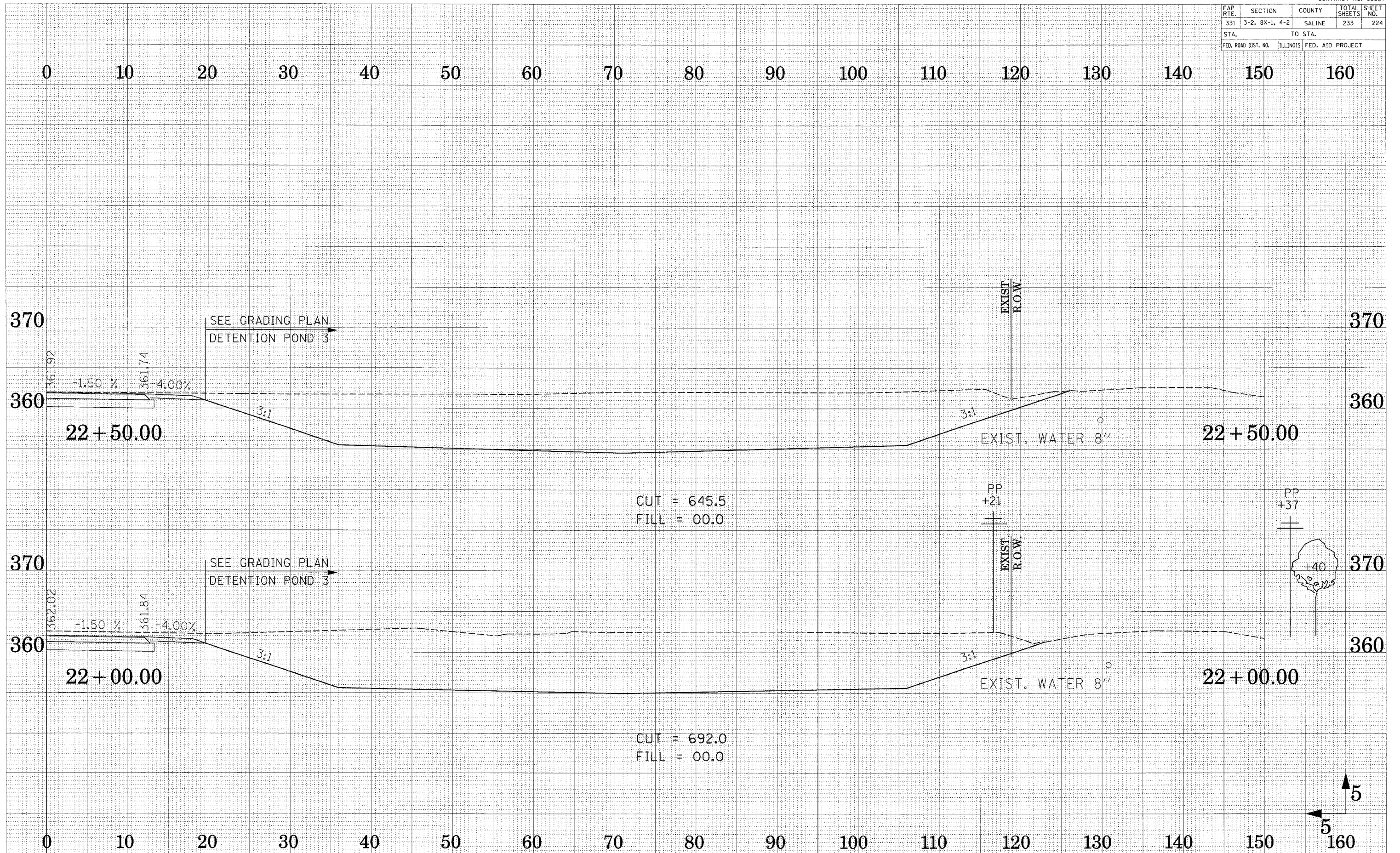


SUBMITTED SURVEY PLOTTED TEMPLATE AREAS CHECKED
 DATE: 10/9/2006 12:34:37 PM

SUBMITTED SURVEY PLOTTED TEMPLATE AREAS CHECKED
 DATE: 10/9/2006 12:34:37 PM

CROSS SECTION - DETENTION POND 3

FAP RTE.	SECTION	COUNTY	TOTAL SHEETS	SHEET NO.
331	3-2, BX-1, 4-2	SALINE	233	224
STA.		TO STA.		
FED. ROAD DIST. NO.	ILLINOIS	FED. AID PROJECT		

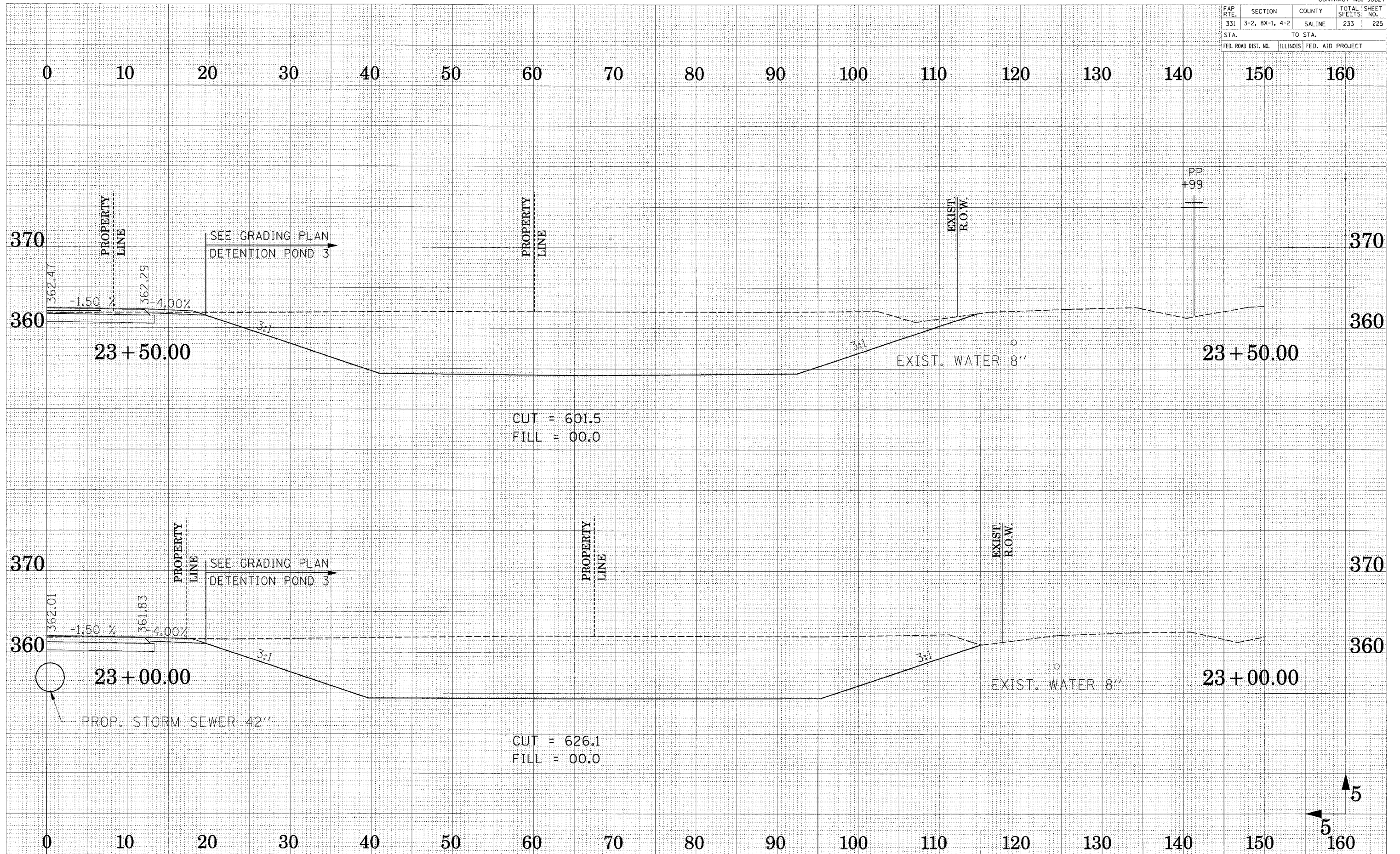


CROSS SECTION - DETENTION POND 3

SURVEY NO. _____
 SURVEY DATE _____
 PLOTTED _____
 TEMPLATE _____
 AREAS CHECKED _____
 NO. _____

SURVEY NO. _____
 SURVEY DATE _____
 PLOTTED _____
 TEMPLATE _____
 AREAS CHECKED _____
 NO. _____

FAP RTE.	SECTION	COUNTY	TOTAL SHEETS	SHEET NO.
331	3-2, 8X-1, 4-2	SALINE	233	225
STA.		TO STA.		
FED. ROAD DIST. NO.		ILLINOIS FED. AID PROJECT		

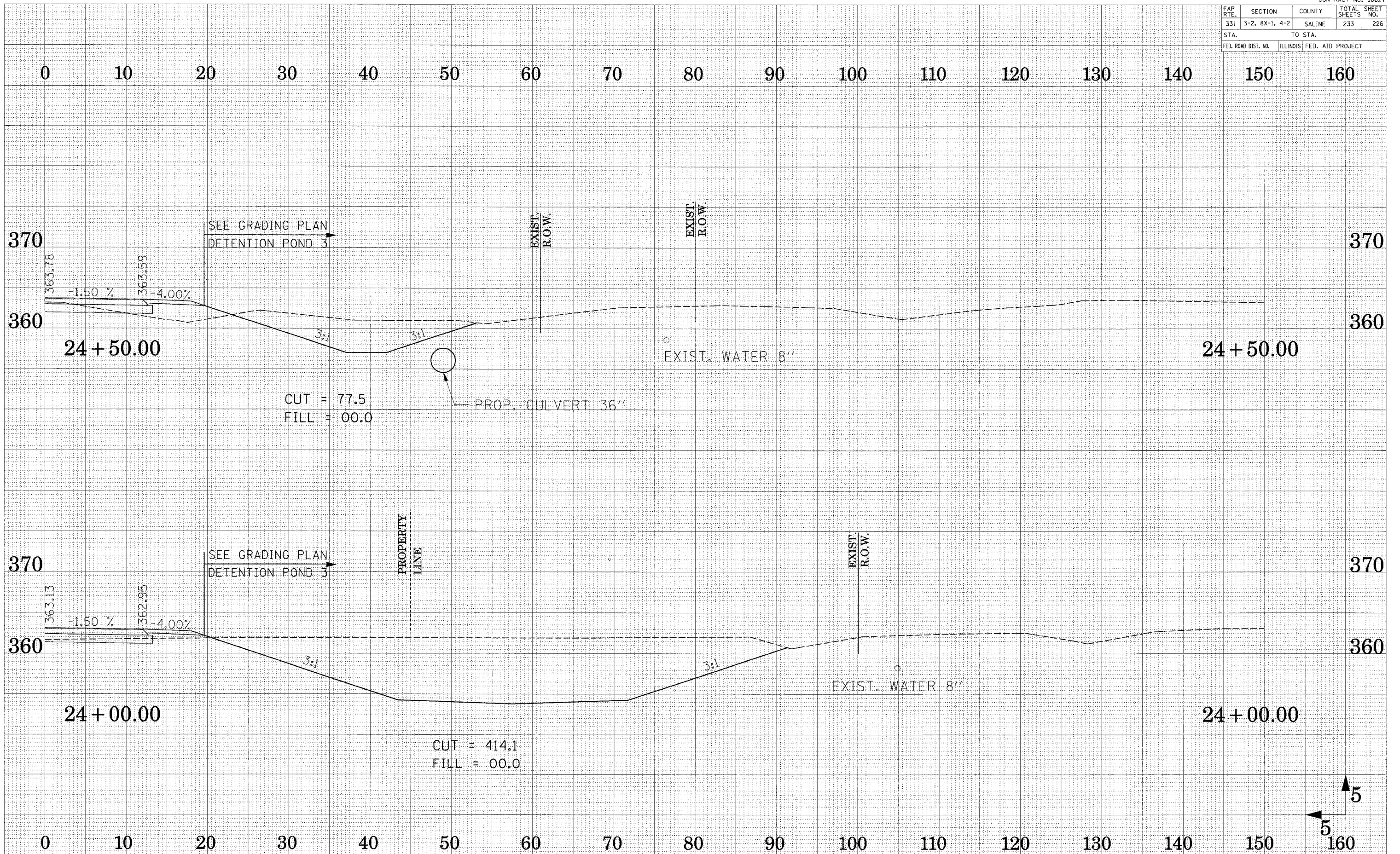


SUBMITTED
 SURVEY
 PLOTTED
 TEMPLATE
 AREAS
 CHECKED
 NO.

SUBMITTED
 SURVEY
 PLOTTED
 TEMPLATE
 AREAS
 CHECKED
 NO.

CROSS SECTION - DETENTION POND 3

FAP RTE.	SECTION	COUNTY	TOTAL SHEETS	SHEET NO.
331	3-2, 8X-1, 4-2	SALINE	233	226
STA.		TO STA.		
FED. ROAD DIST. NO.		ILLINOIS FED. AID PROJECT		

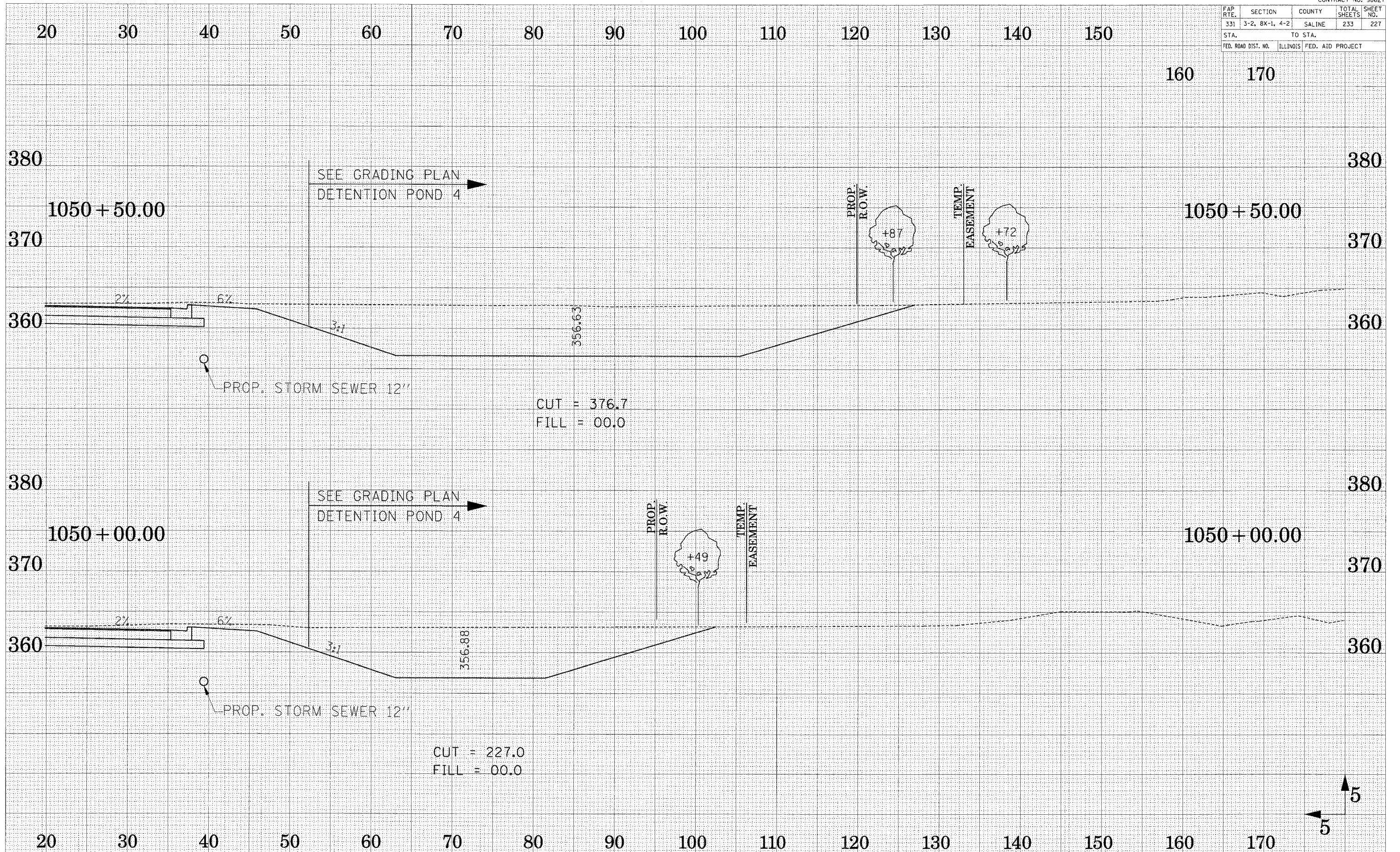


CROSS SECTION - DETENTION POND 3

SUBMITTED
 SURVEY
 PLOTTED
 TEMPLATE
 AREAS
 CHECKED
 NO.

SUBMITTED
 SURVEY
 PLOTTED
 TEMPLATE
 AREAS
 CHECKED
 NO.

FAP RTE.	SECTION	COUNTY	TOTAL SHEETS	SHEET NO.
331	3-2, 8X-1, 4-2	SALINE	233	227
STA.		TO STA.		
FED. ROAD DIST. NO.	ILLINOIS	FED. AID PROJECT		

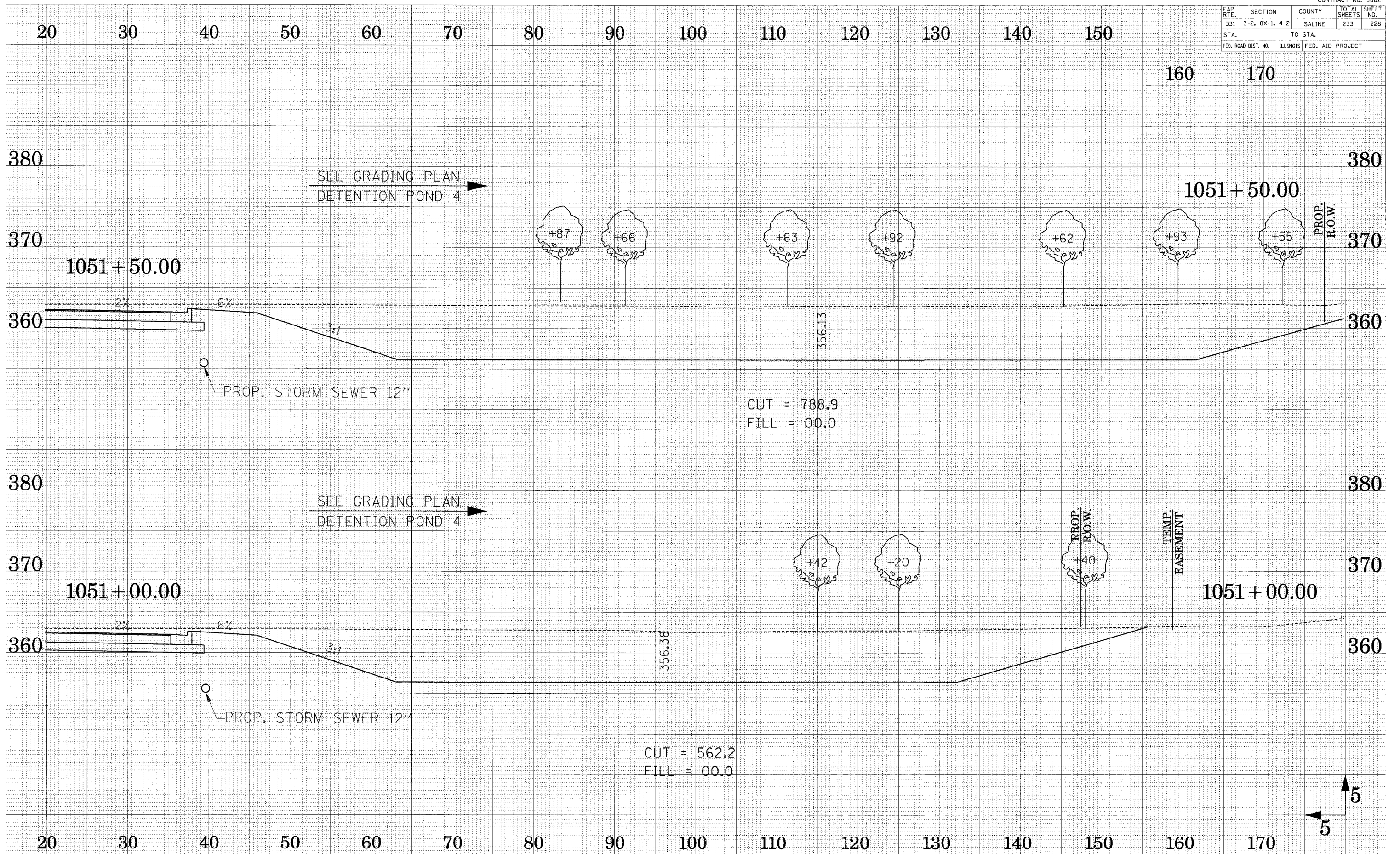


SURVEY NO. _____
 SURVEY BOOK NO. _____
 SURVEY DATE _____
 SURVEY AREA _____
 SURVEY METHOD _____
 SURVEY SCALE _____
 SURVEY STATUS _____
 SURVEY CHECKED _____

SURVEY NO. _____
 SURVEY BOOK NO. _____
 SURVEY DATE _____
 SURVEY AREA _____
 SURVEY METHOD _____
 SURVEY SCALE _____
 SURVEY STATUS _____
 SURVEY CHECKED _____

CROSS SECTION - DETENTION POND 4

FAP RTE.	SECTION	COUNTY	TOTAL SHEETS	SHEET NO.
331	3-2, 8X-1, 4-2	SALINE	233	228
STA.		TO STA.		
FED. ROAD DIST. NO.		ILLINOIS FED. AID PROJECT		

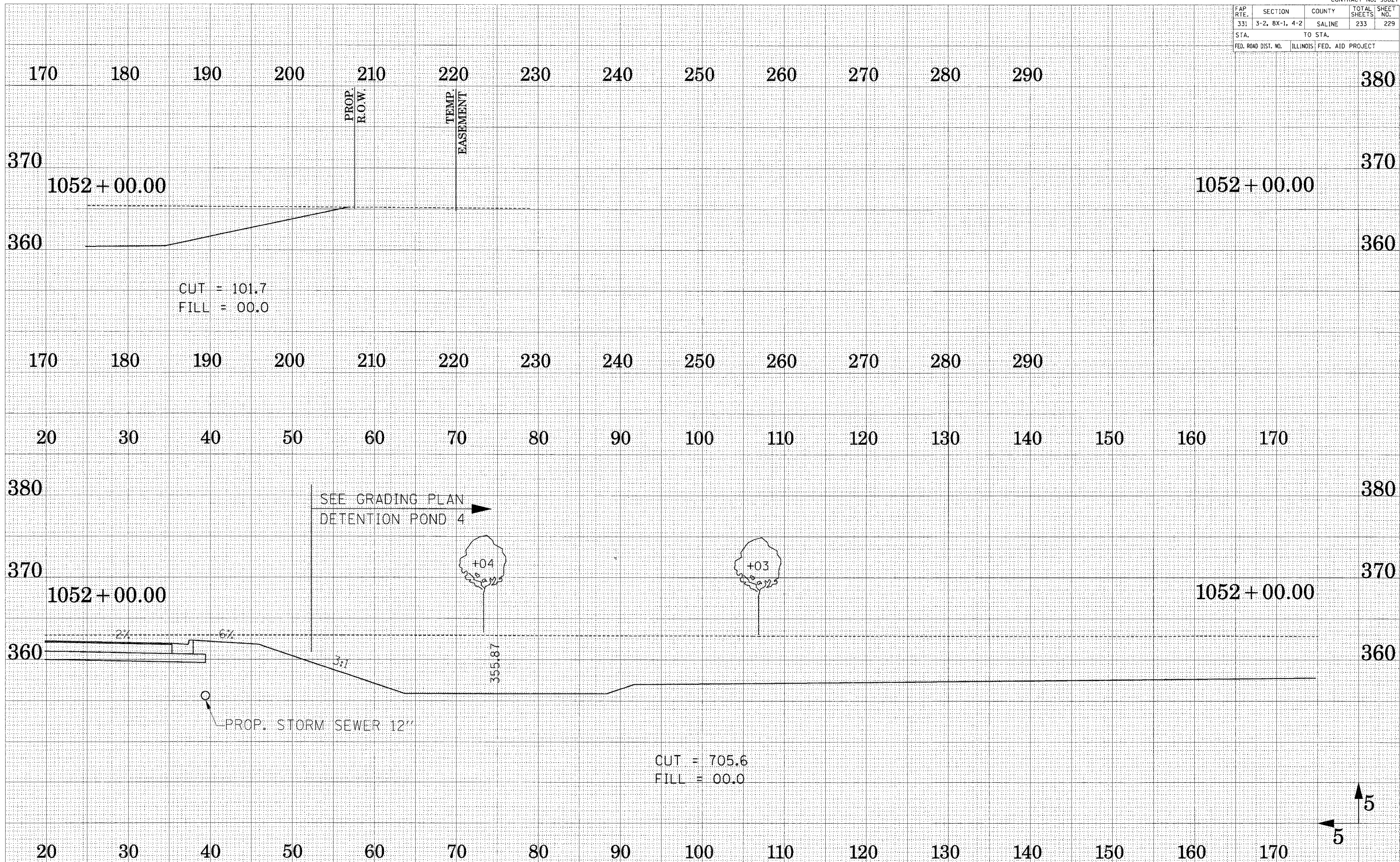


CROSS SECTION - DETENTION POND 4

SURVEY NO. _____
 SUBMITTED BY _____
 PLOTTED BY _____
 TEMPLATE NO. _____
 AREAS CHECKED _____
 DATE _____

SURVEY NO. _____
 SUBMITTED BY _____
 PLOTTED BY _____
 TEMPLATE NO. _____
 AREAS CHECKED _____
 DATE _____

FAP RTE.	SECTION	COUNTY	TOTAL SHEETS	SHEET NO.
331	3-2, BX-1, 4-2	SALINE	233	229
STA.		TO STA.		
FED. ROAD DIST. NO.		ILLINOIS FED. AID PROJECT		

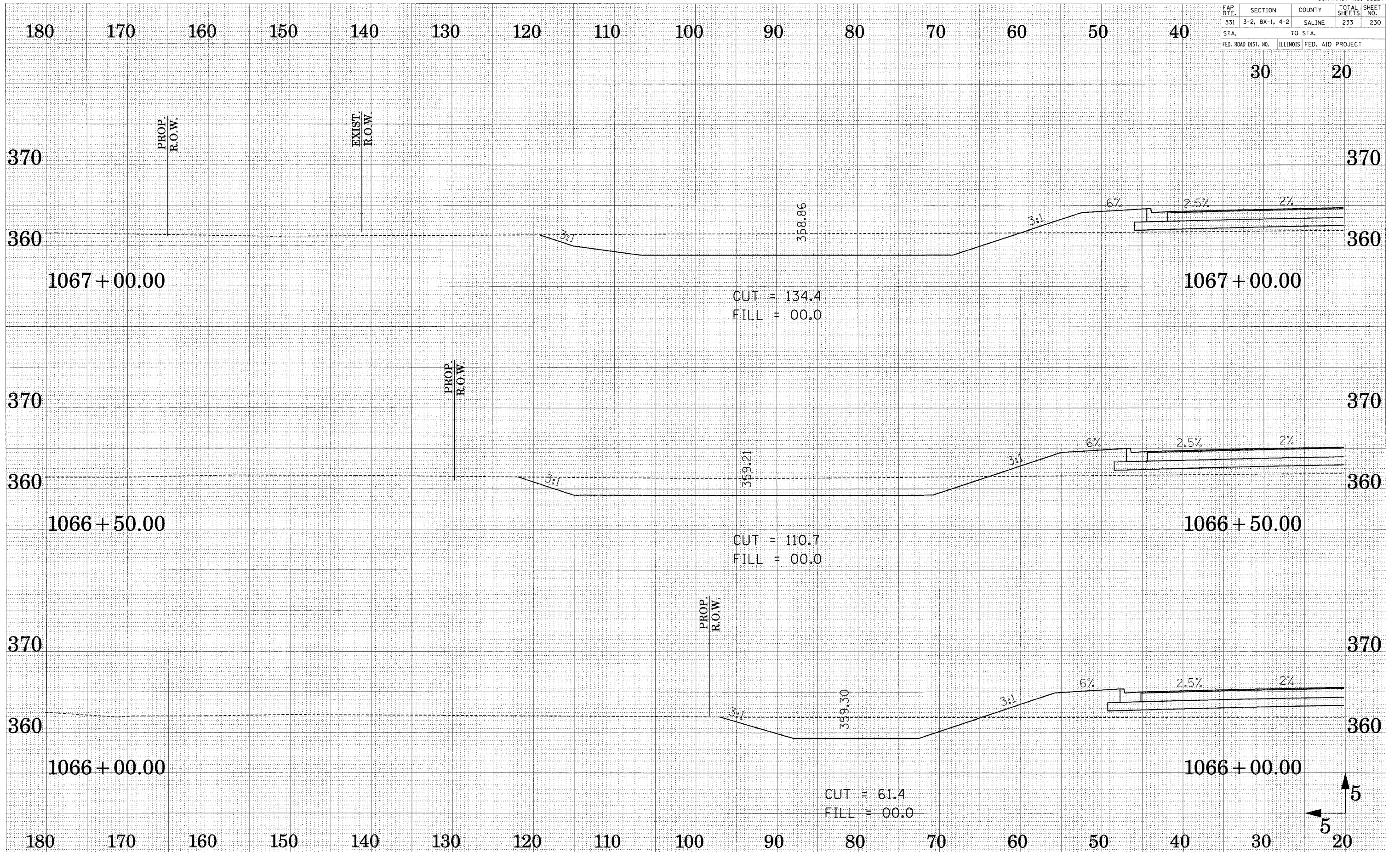


CROSS SECTION - DETENTION POND 4

SURVEYED
 SURVEY
 TEMPLATE
 AREAS
 CHECKED
 NO.

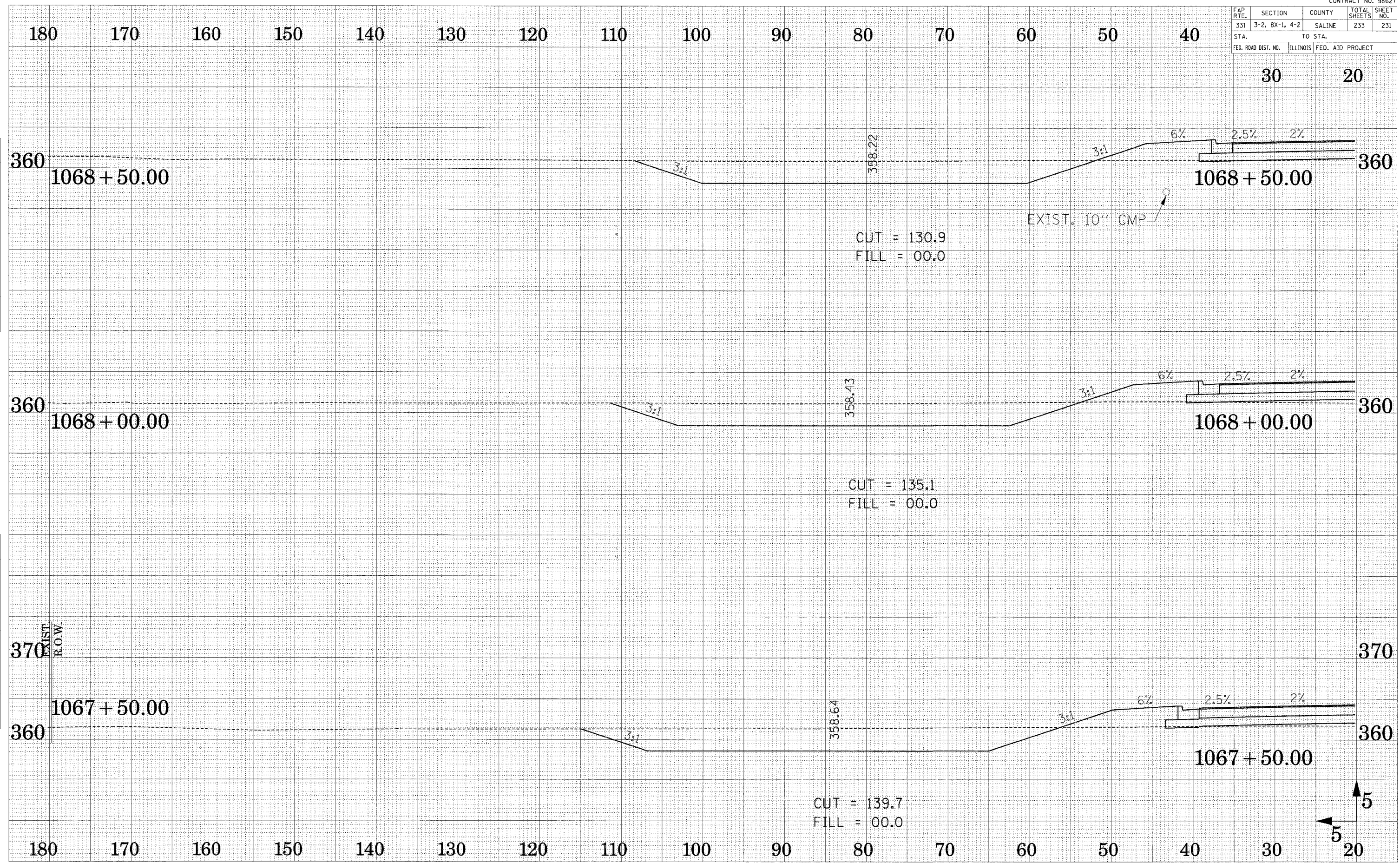
SURVEYED
 SURVEY
 TEMPLATE
 AREAS
 CHECKED
 NO.

FAP RTE.	SECTION	COUNTY	TOTAL SHEETS	SHEET NO.
331	3-2, 8X-1, 4-2	SALINE	233	230
STA.		TO STA.		
FED. ROAD DIST. NO.		ILLINOIS FED. AID PROJECT		



CROSS SECTION - DETENTION POND 5

FAP RTE.	SECTION	COUNTY	TOTAL SHEETS	SHEET NO.
331	3-2, BX-1, 4-2	SALINE	233	231
STA.		TO STA.		
FED. ROAD DIST. NO.		ILLINOIS FED. AID PROJECT		

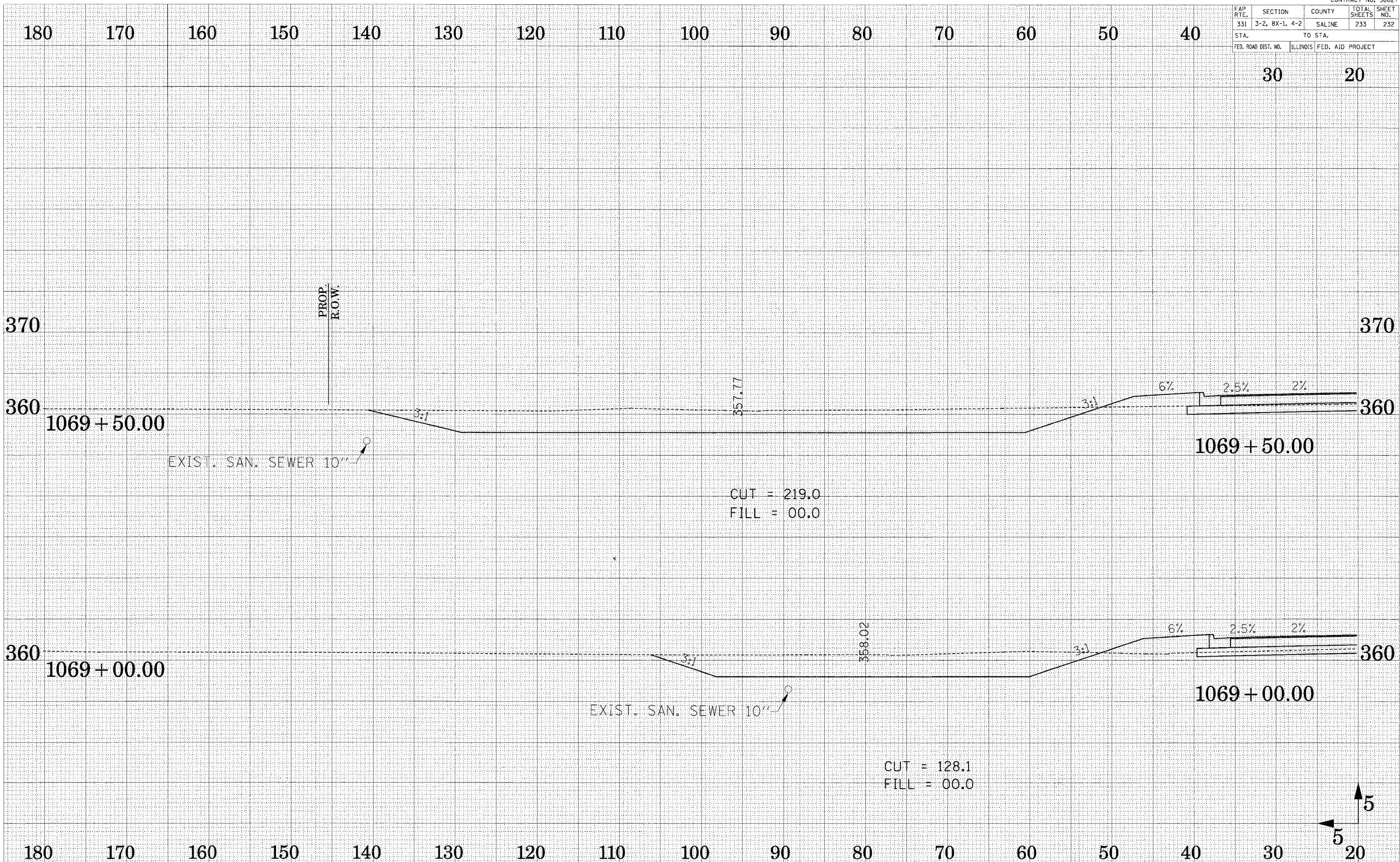


CROSS SECTION - DETENTION POND 5

SURVEYED
 SURVEY
 PLAN
 TEMPLATE
 NOTE BOOK
 AREAS
 CHECKED
 NO.

SURVEYED
 SURVEY
 PLAN
 TEMPLATE
 NOTE BOOK
 AREAS
 CHECKED
 NO.

FAP RTE.	SECTION	COUNTY	TOTAL SHEETS	SHEET NO.
331	3-2, 8X-1, 4-2	SALINE	233	232
STA.		TO STA.		
FED. ROAD DIST. NO.		ILLINOIS	FED. AID PROJECT	



CUT = 219.0
 FILL = 00.0

CUT = 128.1
 FILL = 00.0

1069 + 50.00

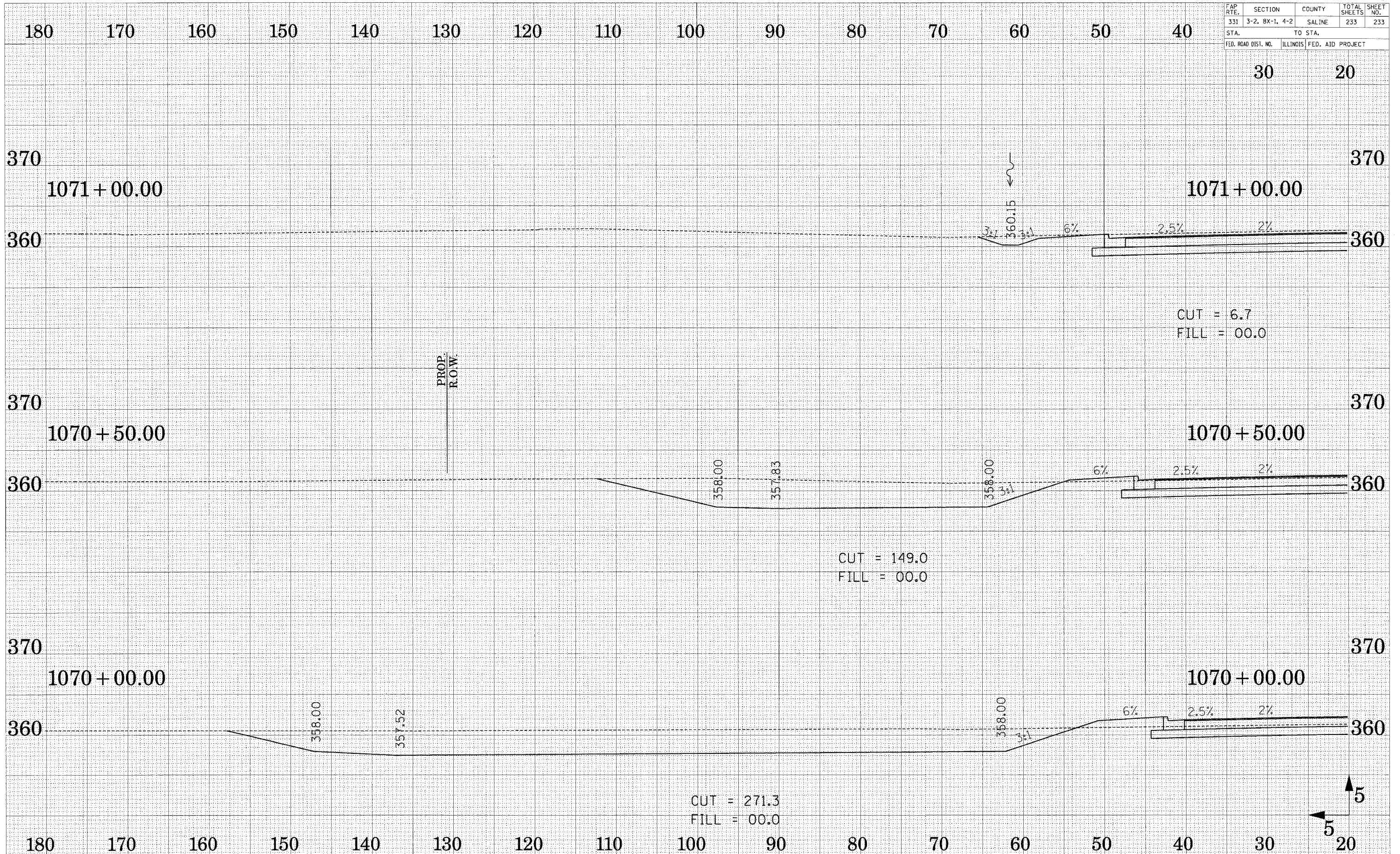
1069 + 00.00

CROSS SECTION - DETENTION POND 5

SURVEYED SURVEY
 NOTE BOOK
 TEMPLATE
 AREAS
 AREAS CHECKED

SURVEYED SURVEY
 NOTE BOOK
 TEMPLATE
 AREAS
 AREAS CHECKED

FAP RTE.	SECTION	COUNTY	TOTAL SHEETS	SHEET NO.
331	3-2, BX-1, 4-2	SALINE	233	233
STA.		TO STA.		
FED. ROAD DIST. NO.		ILLINOIS	FED. AID PROJECT	



CROSS SECTION - DETENTION POND 5