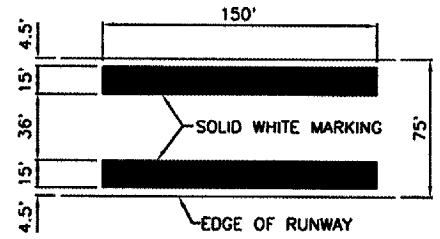
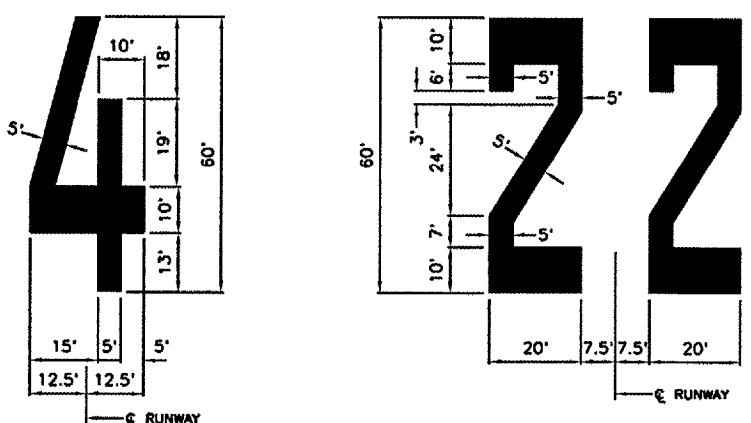
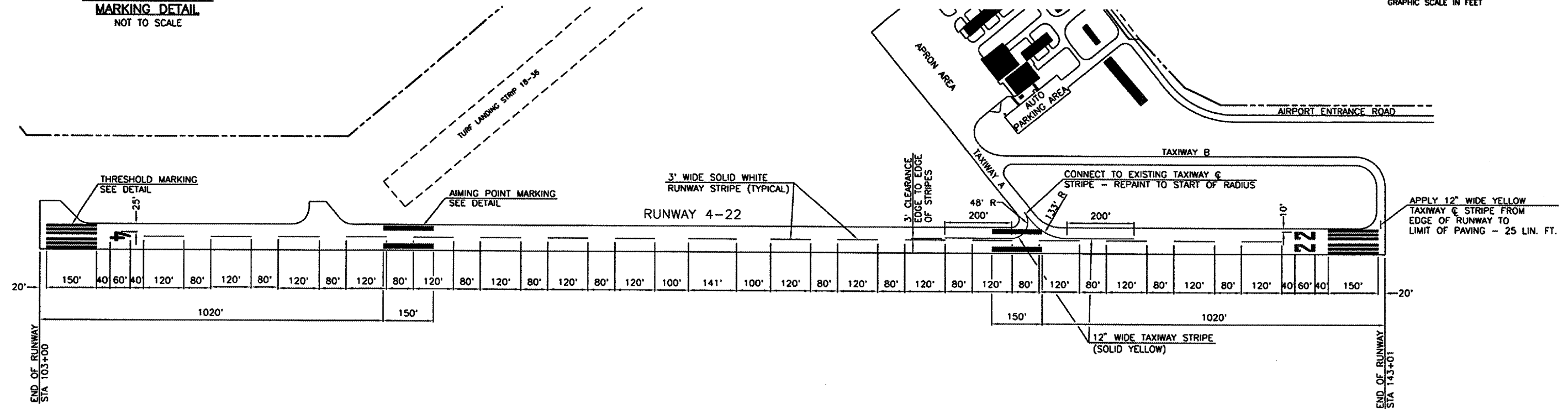
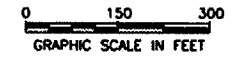
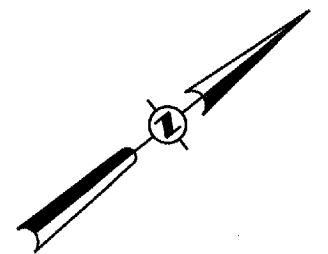


RUNWAY THRESHOLD MARKING DETAIL
NOT TO SCALE



AIMING POINT MARKING DETAIL
NOT TO SCALE



NUMERAL DETAILS
NOT TO SCALE

MARKING SUMMARY

DESCRIPTION	UNIT AREA SQ. FT.	NUMBER REQ'D	WHITE PAINT	YELLOW PAINT
			SQ. FT.	SQ. FT.
NUMERAL "2"	652	2	1,304	
NUMERAL "4"	602	1	602	
THRESHOLD MARKING	5,175	2	10,350	
AIMING POINT MARKING	4,500	2	9,000	
RUNWAY CENTERLINE STRIPES (120' LONG)	360	16	5,760	
RUNWAY CENTERLINE STRIPES (141' LONG)	423	1	423	
TAXIWAY CENTERLINE STRIPES	660			660
TOTALS			27,439	660

NOTES

- ALL RUNWAY MARKING SHALL BE SOLID MARKING AND WHITE IN COLOR.
- ALL TAXIWAY MARKING SHALL BE SOLID MARKING AND YELLOW IN COLOR.
- ALL PAVEMENT MARKING SHALL CONSIST OF TWO APPLICATIONS OF WATERBORNE PAINT AND ONE APPLICATION OF TYPE B GLASS BEADS (REFLECTIVE MEDIA). PAINT SHALL BE APPLIED AT THE RATE OF 115 SQ. FT./GAL. MAXIMUM PER APPLICATION. GLASS BEADS SHALL BE APPLIED AT THE RATE OF 7 LBS./GAL. MINIMUM.

CASEY MUNICIPAL AIRPORT
CASEY, ILLINOIS

MARKING LAYOUT

HUTCHISON ENGINEERING, INC.
JACKSONVILLE, ILLINOIS

DRAWN BY: T.J.D. ILL. PROJ. NO. 118-3625
DATE: NOVEMBER, 2006 ASP PROJ. NO. 3-17-0014-B8