


08A

FRO37  
TOTAL  
SHEETS: 9

# CITY OF FREEPORT FREEPORT, ILLINOIS CONSTRUCTION PLANS FOR FREEPORT - ALBERTUS AIRPORT

## INDEX TO SHEETS

1. COVER SHEET (CVR1)
2. SUMMARY OF QUANTITIES (SUM1)
3. SITE PLAN AND PROJECT CONTROL (SPL1)
4. SEQUENCE OF CONSTRUCTION PLAN, NOTES AND DETAILS - 1 (SEQ1)
5. SEQUENCE OF CONSTRUCTION PLAN, NOTES AND DETAILS - 2 (SEQ2)
6. STAGE 1: TAXIWAY "D" AND TERMINAL APRON REPAIR PLAN (STG1)
7. STAGE 2: TAXIWAYS "E" AND "A" EAST REPAIR PLAN (STG2)
8. STAGE 3: T-HANGAR PAVEMENTS REPAIR PLAN (STG3)
9. MISCELLANEOUS DETAILS -1 (DTL1)



FREEPORT - ALBERTUS AIRPORT  
FREEPORT, ILLINOIS

FREEPORT-ALBERTUS AIRPORT

APPROVED BY \_\_\_\_\_  
HONORABLE GEORGE W. GAULRAPP, MAYOR

DATE \_\_\_\_\_  
NOVEMBER 10, 2006

## AIRFIELD PAVEMENT REPAIRS

FINAL SUBMITTAL

ILLINOIS PROJECT: FEP-3129  
AIP PROJECT: 3-17-0045-B20

NOVEMBER 10, 2006

### DESIGN INFORMATION

DESIGN AIRCRAFT APPROACH CATEGORY D  
DESIGN AIRCRAFT GROUP 2

TOWNSHIP: 26 N RANGE: 8 E TOWNSHIP: SILVER CREEK  
SECTION: 21 STEPHENSON COUNTY  
MAX. EQUIPMENT HT.: 25 FT.




CALL J.U.L.I.E  
BEFORE EXCAVATING  
1-800-892-0123

Illinois Professional Engineering Practice Act of 1989



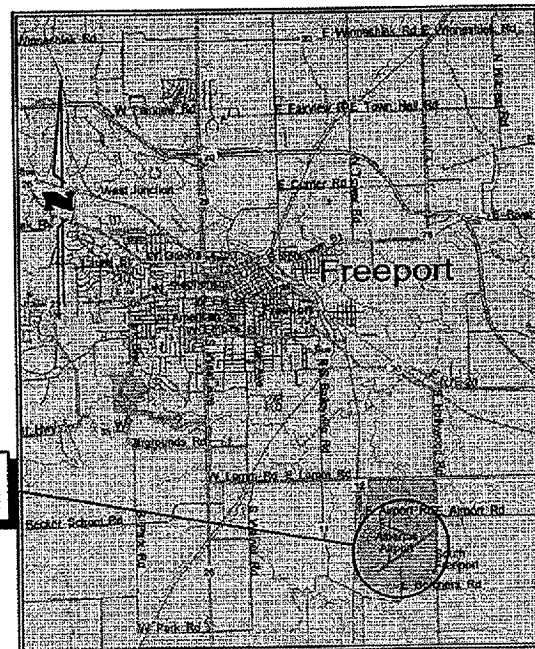
Springfield, Illinois  
Aurora, Illinois  
Rockford, Illinois  
St. Louis, Mo.



SUBMITTED BY \_\_\_\_\_  
JEFFREY G. PLAPP, P.E.

DATE \_\_\_\_\_  
NOVEMBER 10, 2006  
License expires 11-30-2007

PROJECT  
LOCATION



LOCATION MAP



PROJECT  
LOCATION

SITE PLAN

06294-02-00