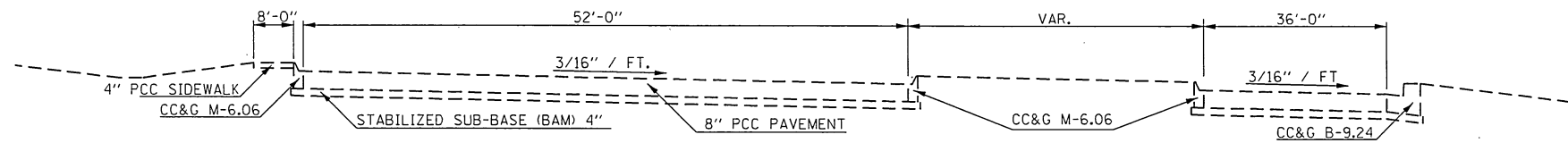
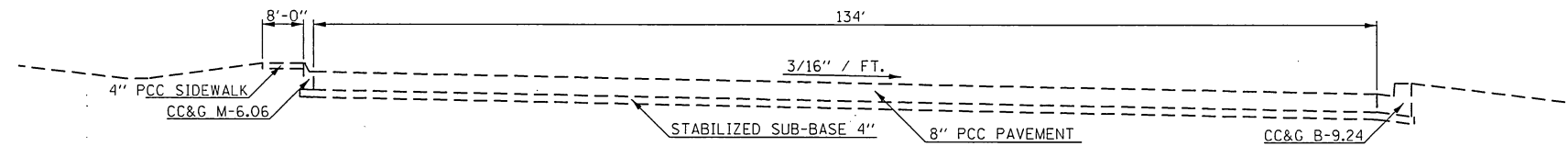




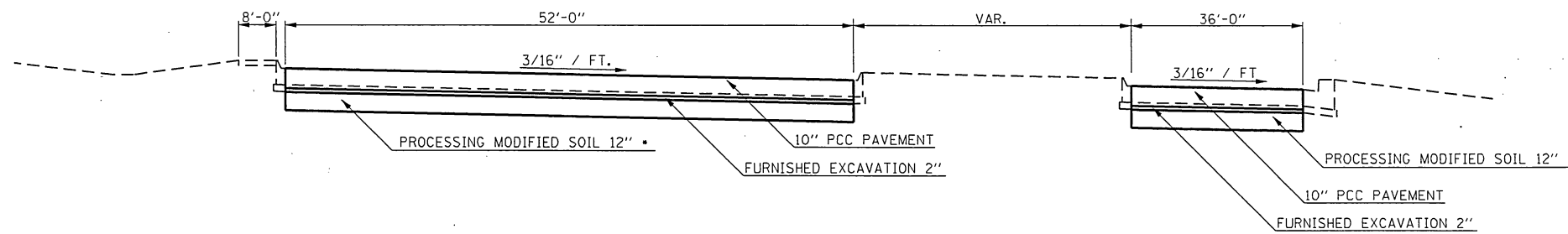
EXISTING TYPICAL CROSS SECTION, PARKING AREA AND ISLAND



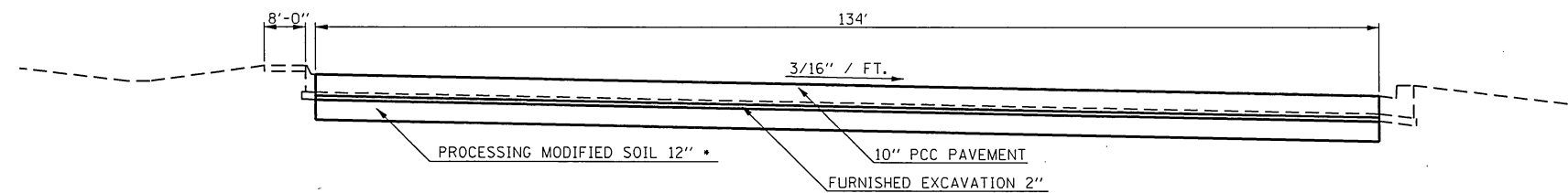
EXISTING TYPICAL CROSS SECTION, PARKING AREA



PROPOSED TYPICAL CROSS SECTION, PARKING AREA AND ISLAND



PROPOSED TYPICAL CROSS SECTION, PARKING AREA



NOTE: AREAS OF THE NORTHBOUND PARKING LOT SHALL BE PROCESSING MODIFIED SOIL 24"

▲ REVISED SHEET 1-4-2018

MODEL: Detail; FILE NAME: \\BUREAU\INTEG\Illinois\proj\PI\DOT\Documents\DOT\_Civil\es\Detail\_7\Project\172789\CADD\172789-18-Typical.dgn

USER NAME = bowerml	DESIGNED -	REVISED -
	DRAWN -	REVISED -
PLOT SCALE = 100.0000' / in.	CHECKED -	REVISED -
PLOT DATE = 1/3/2018	DATE -	REVISED -

STATE OF ILLINOIS  
DEPARTMENT OF TRANSPORTATION

TYPICAL SECTIONS

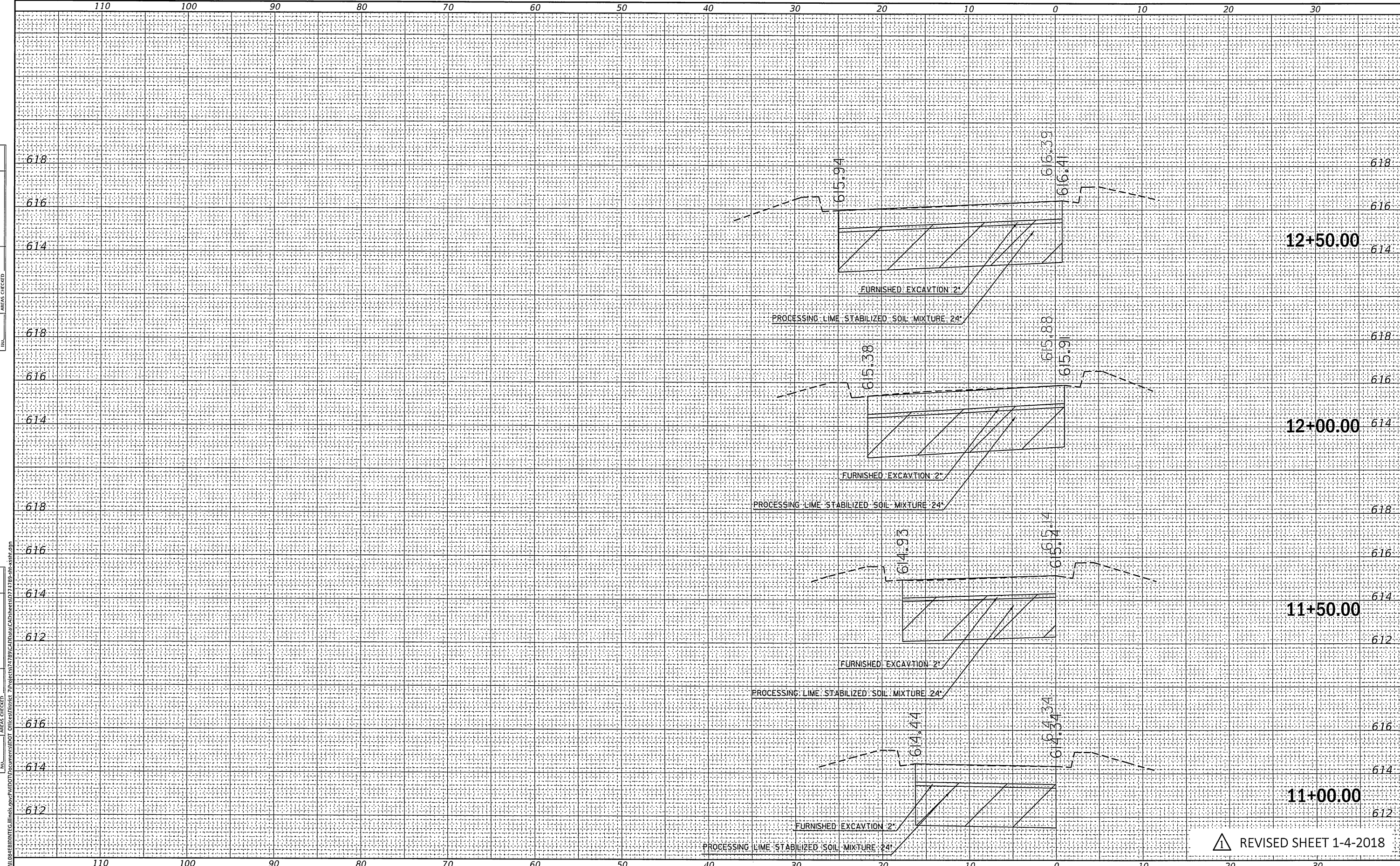
SCALE: SHEET OF SHEETS STA. TO STA.

F.A.I. RTE.	SECTION	COUNTY	TOTAL SHEETS	SHEET NO.
57	125-8)RA-2	EFFINGHAM	45	4
CONTRACT NO. 74789				
ILLINOIS FED. AID PROJECT				



DATE	
BY	
FINAL SURVEY	
SURVEYED	
PLOTTED	
TEMPLATE	
NOTE BOOK	
AREAS CHECKED	
FIGS. CHECKED	

DATE	
BY	
ORIGINAL SURVEY	
SURVEYED	
PLOTTED	
TEMPLATE	
NOTE BOOK	
AREAS CHECKED	
FIGS. CHECKED	



MODEL: D:\HW...  
 FILE NAME: ...  
 USER: bowerml  
 DESIGNED: -  
 DRAWN: -  
 CHECKED: -  
 DATE: -  
 REVISIONS:  
 REVISION 1: -  
 REVISION 2: -  
 REVISION 3: -  
 REVISION 4: -

**STATE OF ILLINOIS  
DEPARTMENT OF TRANSPORTATION**

**NORTHBOUND CROSS SECTIONS**

USER NAME	= bowerml
PLOT SCALE	= 10.0000' / in.
PLOT DATE	= 1/3/2018

DESIGNED	-	REVISION 1	-
DRAWN	-	REVISION 2	-
CHECKED	-	REVISION 3	-
DATE	-	REVISION 4	-

SCALE: SHEET OF SHEETS STA. 11+00.00 TO STA. 12+50.00

F.A.I. RTE.	SECTION	COUNTY	TOTAL SHEETS	SHEET NO.
57	(25-8)RA-2	EFFINGHAM	45	33
CONTRACT NO. 74789				
ILLINOIS FED. AID PROJECT				

△ REVISED SHEET 1-4-2018











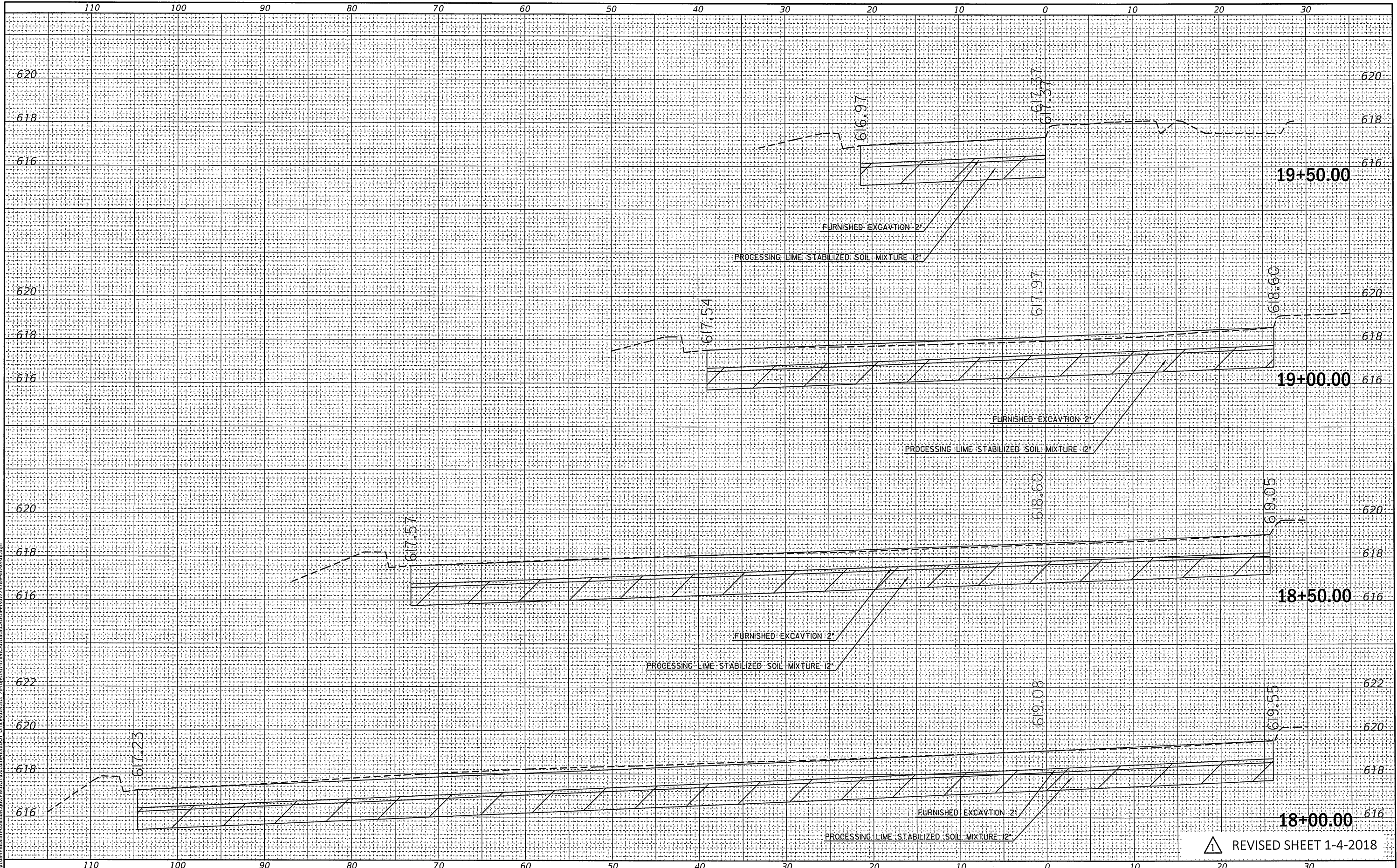




FINAL SURVEY	CONVERTED	DATE
NOTE BOOK	PLOTTED	BY
NO.	TEMPLATE	
	AREAS CHECKED	
	AREAS CHECKED	

ORIGINAL SURVEY	CONVERTED	DATE
NOTE BOOK	PLOTTED	BY
NO.	TEMPLATE	
	AREAS CHECKED	
	AREAS CHECKED	

MODEL: Default  
 FILE NAME: \\P:\08\48581\INTG-ILLINOIS\pwr\DOT\Documents\DOT\_Cities\Illinois\Projects\172789\CAD\Drawn\CAD\Sheet\172789-INTG-SHT.dwg



△ REVISED SHEET 1-4-2018

USER NAME = bowerml	DESIGNED -	REVISED -
PLOT SCALE = 10.0000 ' / in.	DRAWN -	REVISED -
PLOT DATE = 1/3/2018	CHECKED -	REVISED -
	DATE -	REVISED -

STATE OF ILLINOIS  
 DEPARTMENT OF TRANSPORTATION

SCALE:	SHEET	OF	SHEETS	STA. 18+00.00	TO STA. 19+50.00
--------	-------	----	--------	---------------	------------------

F.A.I. RTE. 57	SECTION (25-8)RA-2	COUNTY EFFINGHAM	TOTAL SHEETS 45	SHEET NO. 37
ILLINOIS				CONTRACT NO. 74789
FED. AID PROJECT				











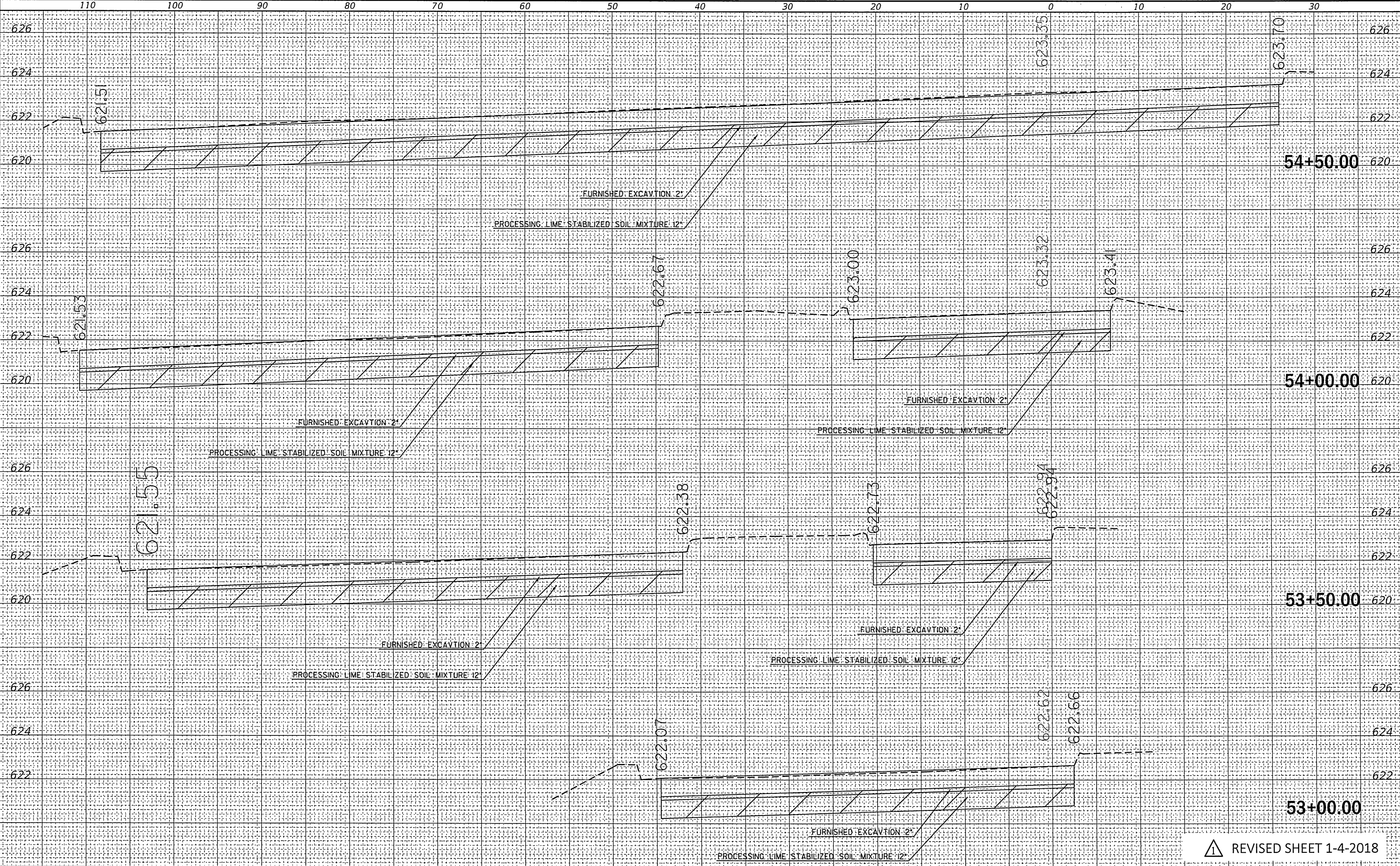




FINAL SURVEY	SURVEYED	BY	DATE
NOTE BOOK	PLOTTED		
NO.	TEMPLATE		
	AREAS		
	CHECKED		

ORIGINAL SURVEY	SURVEYED	BY	DATE
NOTE BOOK	PLOTTED		
NO.	TEMPLATE		
	AREAS		
	CHECKED		

NOTE: D:\p\m\h\...  
 FILE NAME: P:\WORK\BID\REG\_ILLINOIS\p\m\h\DOT\Documents\DOT\_Civil\11789\11789-11789.dwg



USER NAME = bowernl	DESIGNED -	REVISED -
PLOT SCALE = 10.0000' / in.	DRAWN -	REVISED -
PLOT DATE = 1/3/2018	CHECKED -	REVISED -
	DATE -	REVISED -

**STATE OF ILLINOIS  
 DEPARTMENT OF TRANSPORTATION**

<b>SOUTHBOUND CROSS SECTIONS</b>			
SCALE:	SHEET	OF	SHEETS
			STA. 53+00.00 TO STA. 54+50.00

F.A.I. RTE. 57	SECTION (25-8)RA-2	COUNTY EFFINGHAM	TOTAL SHEETS 45	SHEET NO. 41
CONTRACT NO. 74789				
ILLINOIS FED. AID PROJECT				

**REVISION** 1  
 REVISED SHEET 1-4-2018





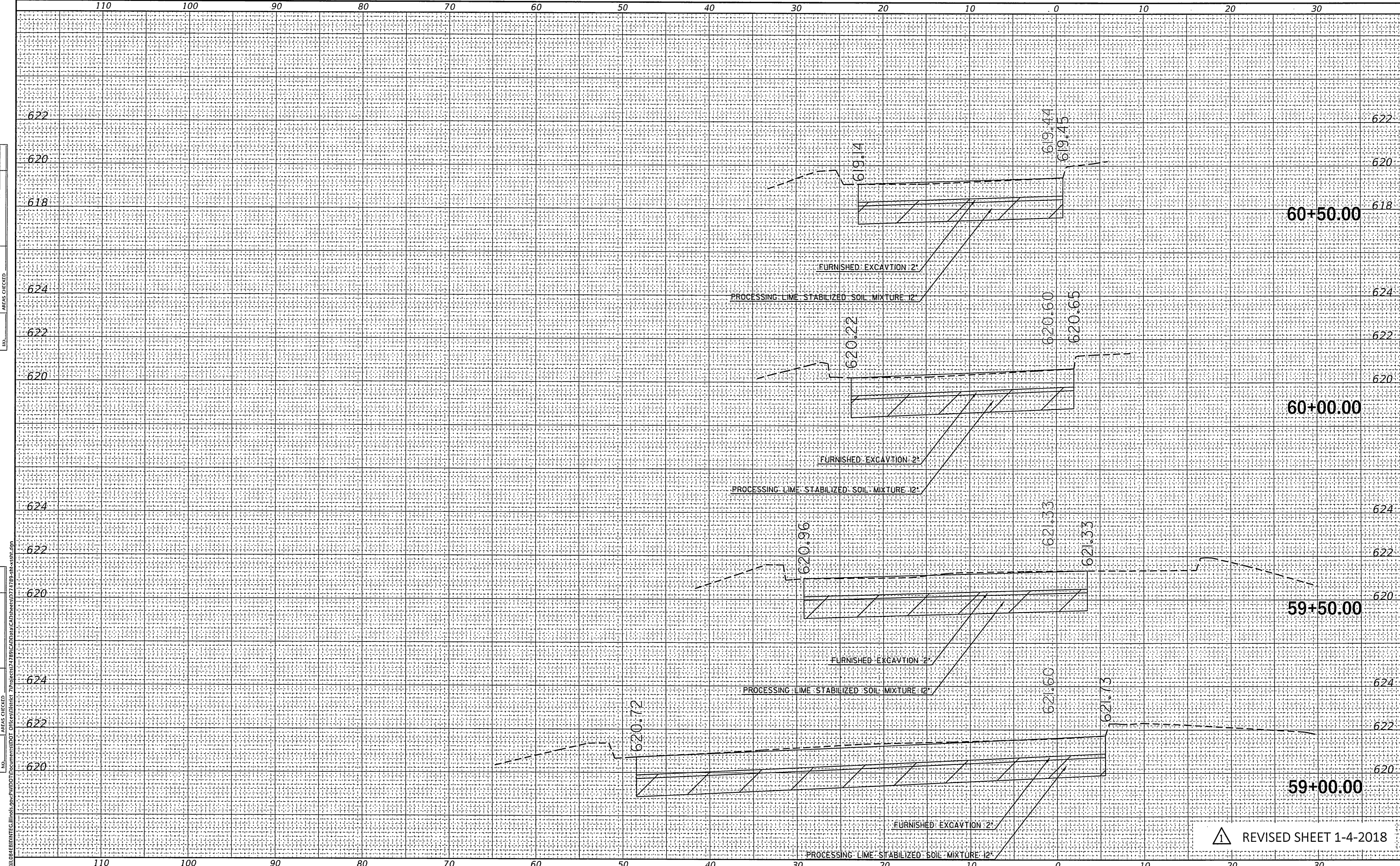






FINAL SURVEY	SURVEYED	DATE
NOTE BOOK	PLOTTED	BY
NO.	TEMPLATE	
	AREAS CHECKED	
	AREAS CHECKED	

ORIGINAL SURVEY	SURVEYED	DATE
NOTE BOOK	PLOTTED	BY
NO.	TEMPLATE	
	AREAS CHECKED	
	AREAS CHECKED	



MODEL: Default  
 FILE NAME: I:\PROJECTS\2018\20180313\20180313\_1719\_1719\_1719.dwg

USER NAME = bowerml	DESIGNED -	REVISOR -
PLOT SCALE = 10.0000' / in.	DRAWN -	REVISOR -
PLOT DATE = 1/3/2018	CHECKED -	REVISOR -
	DATE -	REVISOR -

**STATE OF ILLINOIS  
DEPARTMENT OF TRANSPORTATION**

<b>SOUTHBOUND CROSS SECTIONS</b>		
SCALE:	SHEET	OF SHEETS
	57	60
	STA. 59+00.00 TO STA. 60+50.00	

F.A.I. RTE.	SECTION	COUNTY	TOTAL SHEETS	SHEET NO.
57	(25-8)RA-2	EFFINGHAM	45	44
			CONTRACT NO. 74789	
ILLINOIS FED. AID PROJECT				

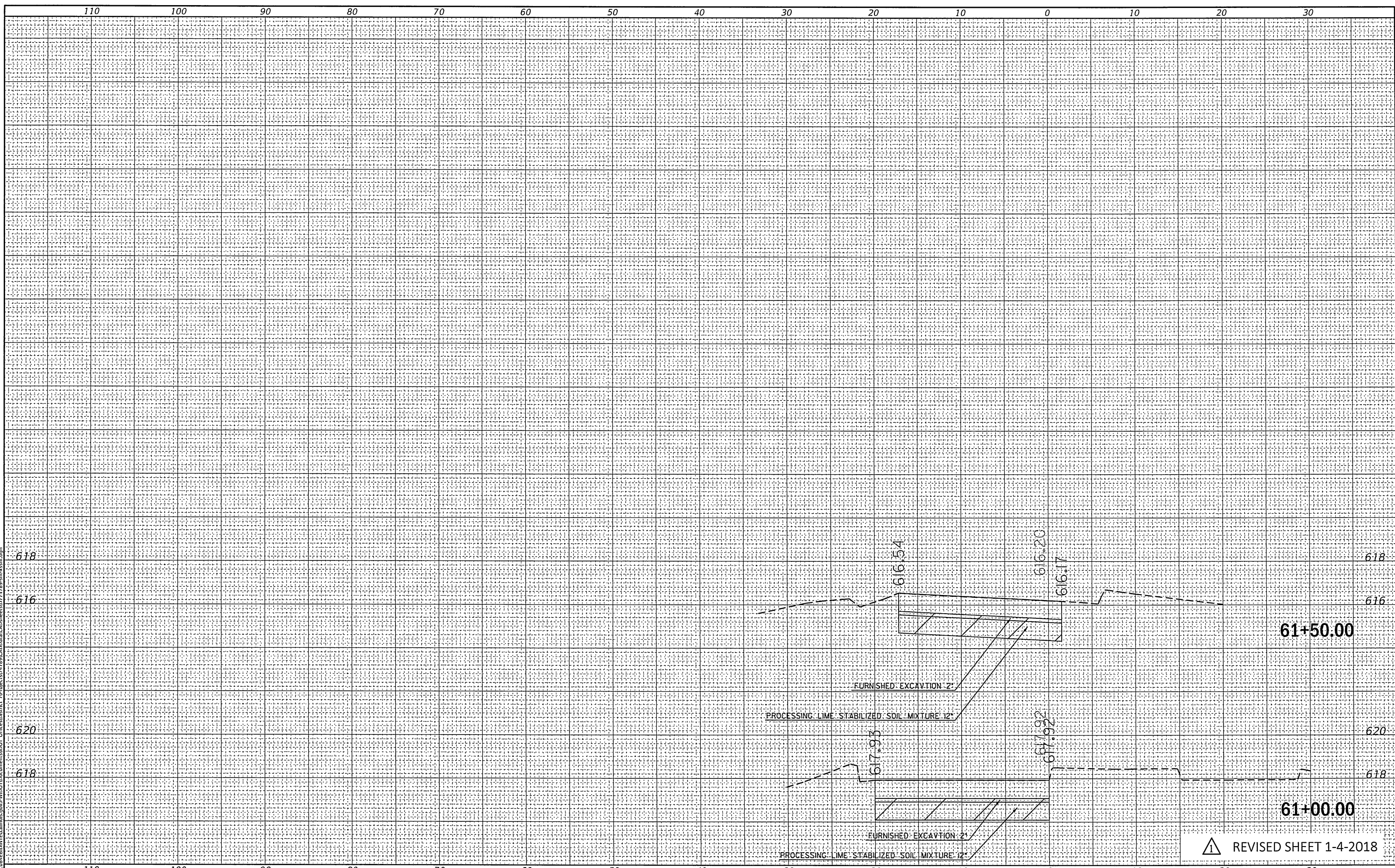
▲ REVISED SHEET 1-4-2018



FINAL SURVEY	BY	DATE
SURVEYED		
PLOTTED		
NOTE BOOK		
AREAS CHECKED		
NO.		

ORIGINAL SURVEY	BY	DATE
SURVEYED		
PLOTTED		
NOTE BOOK		
AREAS CHECKED		
NO.		

MODEL: D:\dwg\ ILLINOIS\DOT\Documents\DOT Office\Drawings\74789\RA-2\RA-2.dwg  
 FILE NAME: p:\w\08468\BINTEG\Illinois\pwp\DOT\Documents\DOT Office\Drawings\74789\RA-2\RA-2.dwg



REVISOR: [Symbol] REVISED SHEET 1-4-2018

USER NAME = bowernl	DESIGNED -	REVISED -
PLOT SCALE = 10,0000' / in.	DRAWN -	REVISED -
PLOT DATE = 1/3/2018	CHECKED -	REVISED -
	DATE -	REVISED -

STATE OF ILLINOIS  
DEPARTMENT OF TRANSPORTATION

SOUTHBOUND CROSS SECTIONS  
SCALE: SHEET OF SHEETS STA. 61+00.00 TO STA. 61+50.00

F.A.I. RTE. 57	SECTION (25-8)RA-2	COUNTY EFFINGHAM	TOTAL SHEETS 45	SHEET NO. 45
CONTRACT NO. 74789				
ILLINOIS FED. AID PROJECT				