

STATE OF ILLINOIS
DEPARTMENT OF TRANSPORTATION

F.A. RTE.	SECTION	COUNTY	TOTAL SHEETS	SHEET NO.
VAR.	-	VARIOUS	17	1
		ILLINOIS	CONTRACT NO. 70H03	

* D5 WEED SPRAYING 2024-1

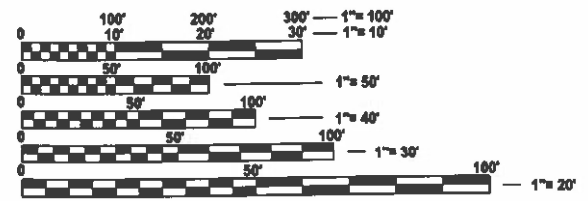
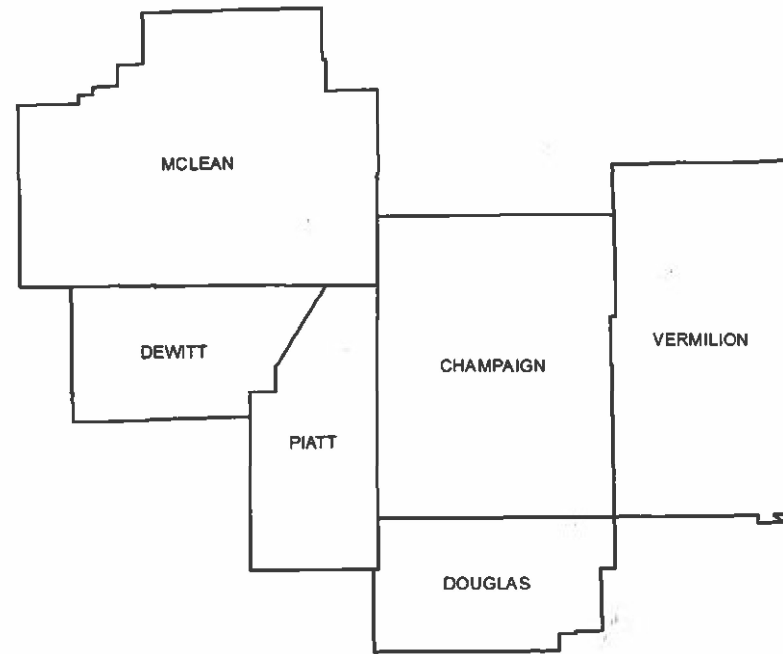
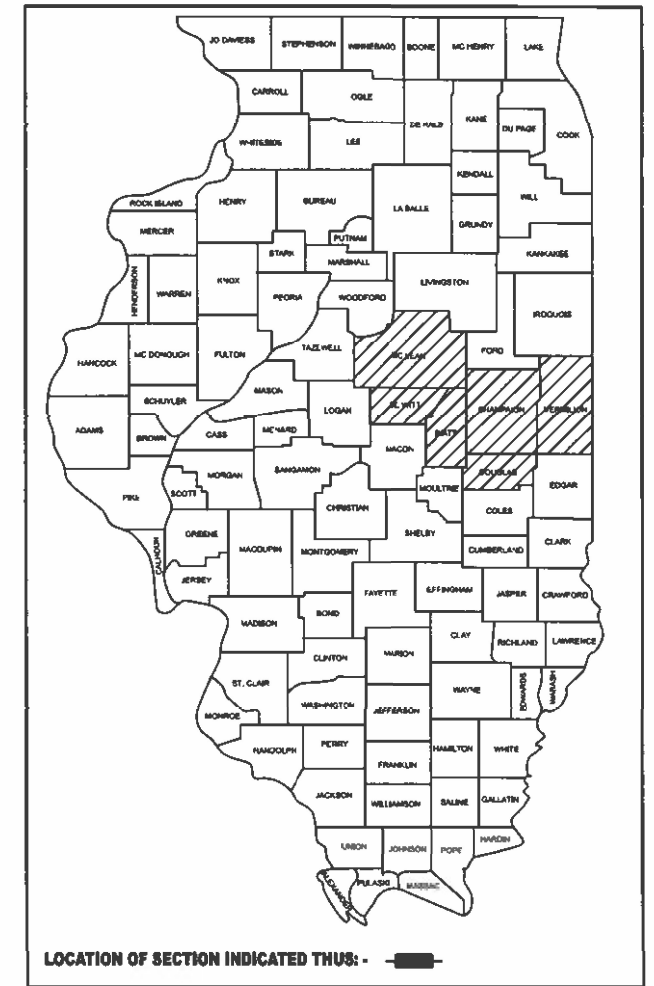
D-95-007-24

FOR INDEX OF SHEETS, SEE SHEET NO. 2
FOR SUMMARY OF QUANTITIES, SEE SHEET NO. 8

PROPOSED
HIGHWAY PLANS

VARIOUS ROUTES
SECTION D5 WEED SPRAYING 2024-1
DISTRICT WIDE WEED SPRAYING
VARIOUS COUNTIES

C-95-026-24



FULL SIZE PLANS HAVE BEEN PREPARED USING STANDARD ENGINEERING SCALES. REDUCED SIZED PLANS WILL NOT CONFORM TO STANDARD SCALES. IN MAKING MEASUREMENTS ON REDUCED PLANS, THE ABOVE SCALES MAY BE USED.

J.U.L.I.E.
JOINT UTILITY LOCATION INFORMATION FOR EXCAVATION
1-800-892-0123
OR 811

PROJECT ENGINEER: JASON STULTS
DESIGNER: ROBERT NELSON
PHONE: (217)465-4181
CONTRACT NO. 70H03

GROSS LENGTH = 2,996,380.68 FT. = 567.496 MILE
NET LENGTH = 2,996,380.68 FT. = 567.496 MILE

STATE OF ILLINOIS
DEPARTMENT OF TRANSPORTATION

SUBMITTED 10/6 2023
[Signature]
REGIONAL ENGINEER

December 8, 2023
[Signature]
ENGINEER OF DESIGN AND ENVIRONMENT

December 8, 2023
[Signature]
DIRECTOR OF HIGHWAYS PROJECT IMPLEMENTATION

PRINTED BY THE AUTHORITY
OF THE STATE OF ILLINOIS

INDEX OF SHEETS

SHEET NO.	DESCRIPTION
1	COVER SHEET
2	INDEX OF SHEETS, LIST OF STANDARDS & GENERAL NOTES
3	LOCATION MAP 1: DEWITT AND PIATT COUNTIES
4	LOCATION MAP 2: MCLEAN COUNTY
5	LOCATION MAP 3: CHAMPAIGN COUNTY
6	LOCATION MAP 4: VERMILION COUNTY
7	LOCATION MAP 5: DOUGLAS COUNTY
8	SUMMARY OF QUANTITIES
9-17	SCHEDULE OF QUANTITIES

GENERAL NOTES

G.N.-100A

ELECTRONIC FILES AND/OR ELECTRONIC SURVEY INFORMATION INCLUDING CADD FILES WILL NOT BE AVAILABLE TO THE CONTRACTOR.

COMMITMENTS

THERE ARE NO COMMITMENTS ON THIS PROJECT.

LIST OF HIGHWAY STANDARDS

STANDARD NO.	DESCRIPTION
000001-08	STANDARD SYMBOLS, ABBREVIATIONS AND PATTERNS
701101-05	OFF-RD OPERATIONS, MULTILANE, 15' (4.5 m) TO 24" (600m) FROM PAVEMENT EDGE
701106-02	OFF-RD OPERATIONS, MULTILANE, MORE THAN 15' (4.5m) AWAY
701426-09	LANE CLOSURE, MULTILANE, INTERMITTENT OR MOVING OPER., FOR SPEEDS ≥ 45MPH
701901-09	TRAFFIC CONTROL DEVICES

MODEL: Index Standards Genl Notes
FILE NAME: c:\p\work\evict\pierson\09172917\0H03-Sht-GenlNotes.dgn

USER NAME = Bridgette.Pierson	DESIGNED -	REVISED -
	DRAWN -	REVISED -
PLOT SCALE = 0.16666833 1/ in.	CHECKED -	REVISED -
PLOT DATE = 9/6/2023	DATE -	REVISED -

**STATE OF ILLINOIS
DEPARTMENT OF TRANSPORTATION**

**INDEX OF SHEETS, HIGHWAY STANDARDS,
GENERAL NOTES & COMMITMENTS**

SCALE: NONE SHEET 1 OF 1 SHEETS STA. TO STA.

F.A. RTE.	SECTION	COUNTY	TOTAL SHEETS	SHEET NO.
VAR.	*	VAR.	17	2

CONTRACT NO. 70H03

ILLINOIS FED. AID PROJECT
*D5 WEED SPRAYING 2024-1

REV. 11/1/23

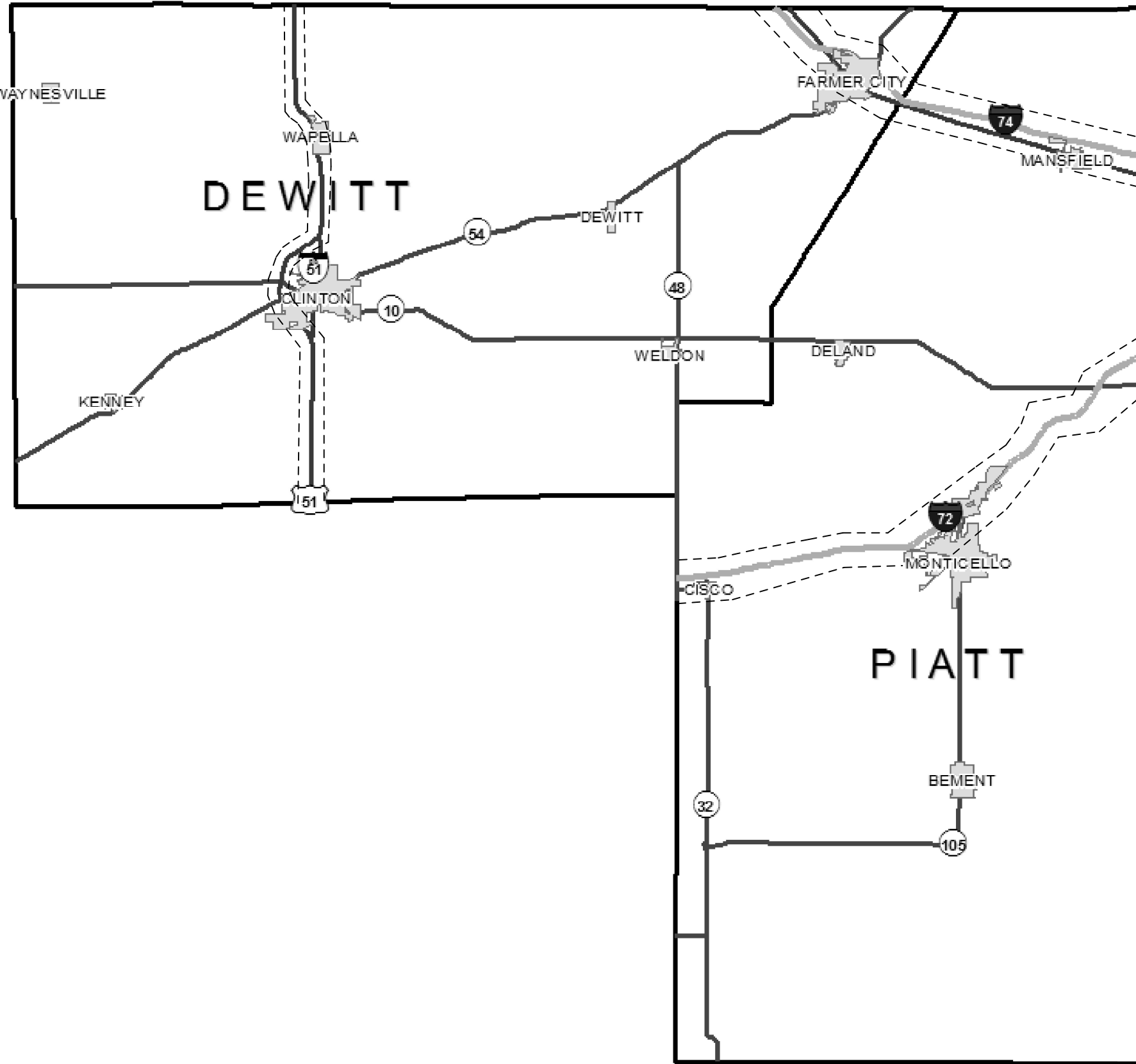
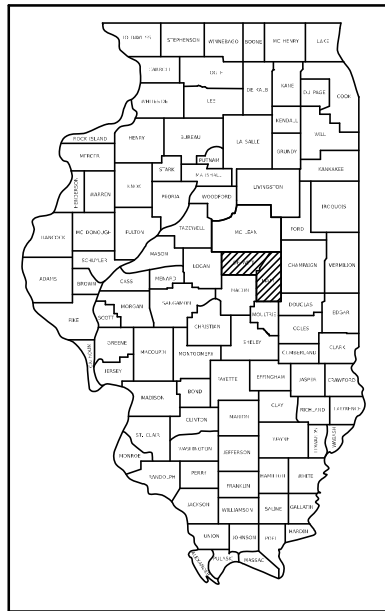
LOCATION MAP 1: DEWITT & PIATT COUNTIES



TOWNSHIPS:
 DEWITT: SANTA ANNA, WAPELLA, CLINTONIA, TEXAS
 PIATT: BLUE RIDGE, WILLOW BRANCH, MONTICELLO, SAGAMON



WEED SPRAYING LOCATION



MODEL: Loc 1 (Sheet)
 FILE NAME: c:\p\work\wv\wv\piatt\piattsonbc09172911D570H03-Sht1-Loc_Maps.dgn

USER NAME = Bridgette.Pierson	DESIGNED -	REVISED -
	DRAWN -	REVISED -
PLOT SCALE = 0.16666833' / in.	CHECKED -	REVISED -
PLOT DATE = 9/7/2023	DATE -	REVISED -

STATE OF ILLINOIS
 DEPARTMENT OF TRANSPORTATION

LOCATION MAP1 DEWITT & PIATT COUNTIES			
SCALE: NONE	SHEET 1	OF 5 SHEETS	STA. TO STA.

F.A. RTE.	SECTION	COUNTY	TOTAL SHEETS	SHEET NO.
VAR.	*	VAR.	17	3
CONTRACT NO. 70H03				
ILLINOIS FED. AID PROJECT				

LOCATION MAP 2: MCLEAN COUNTY

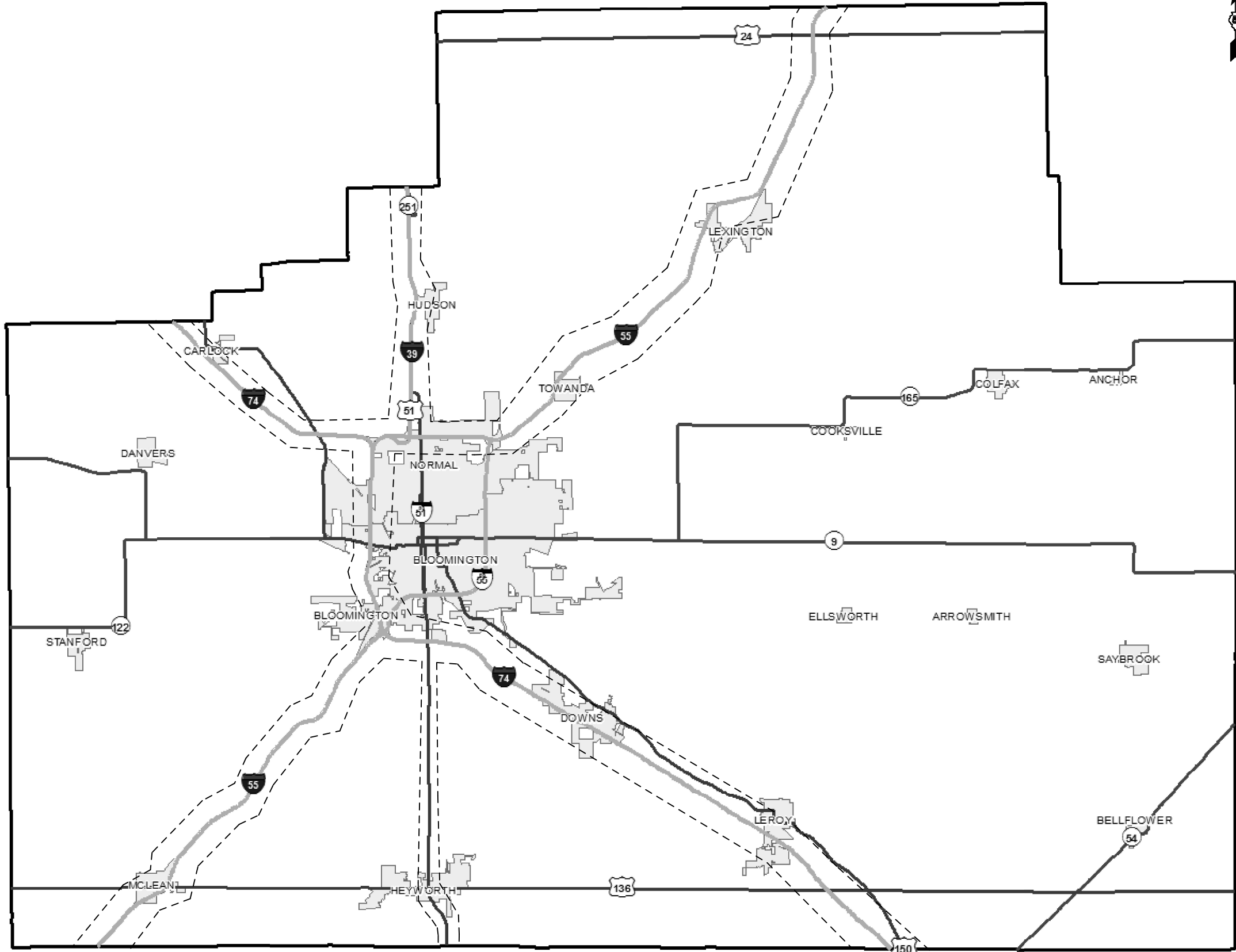
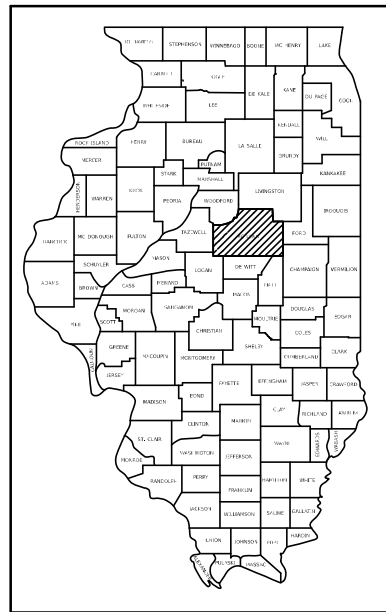


TOWNSHIPS:

WHITE OAK, DRY GROVE, NORMAL,
TOWANDA, MONEY CREEK, LEXINGTON,
CHENOA, BLOOMINGTON CITY, DOWNS,
BLOOMINGTON, OLD TOWN, EMPIRE,
DALE, FUNKS GROVE, MOUNT HOPE,
RANDOLPH



WEED SPRAYING LOCATION



MODEL: Loc 2 (Sheet)
FILE NAME: c:\p\work\wtd\planning\loc0917291\0570H03-Sht-Loc_Maps.dgn

USER NAME = Bridgette.Pierson	DESIGNED -	REVISED -
PLOT SCALE = 0.16666833 / in.	DRAWN -	REVISED -
PLOT DATE = 9/13/2023	CHECKED -	REVISED -
	DATE -	REVISED -

STATE OF ILLINOIS
DEPARTMENT OF TRANSPORTATION

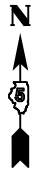
LOCATION MAP 2
MCLEAN COUNTY

SCALE: NONE SHEET 2 OF 5 SHEETS STA. TO STA.


F.A. RTE.	SECTION	COUNTY	TOTAL SHEETS	SHEET NO.
VAR.	*	VAR.	17	4
CONTRACT NO. 70H03				
ILLINOIS FED. AID PROJECT				

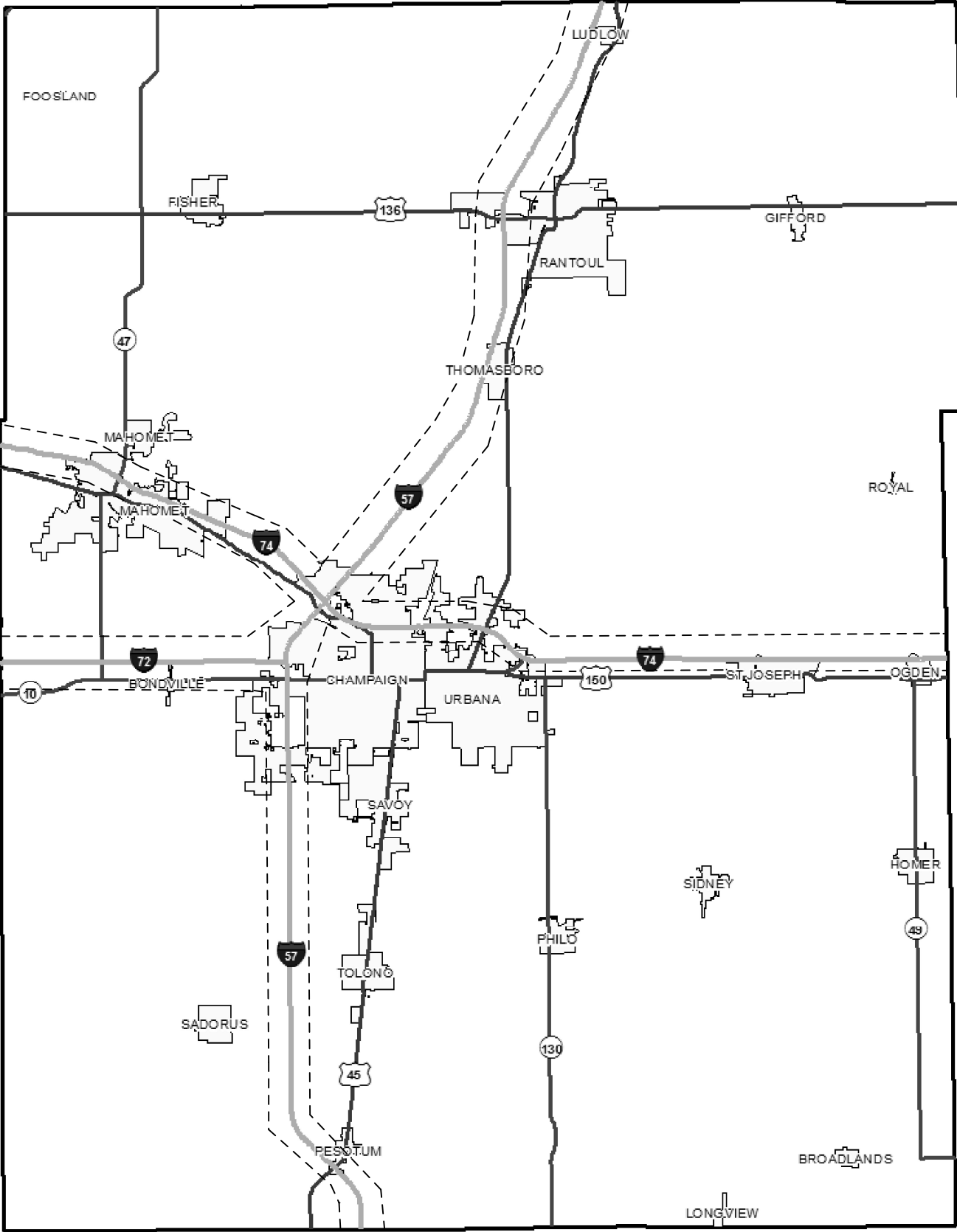
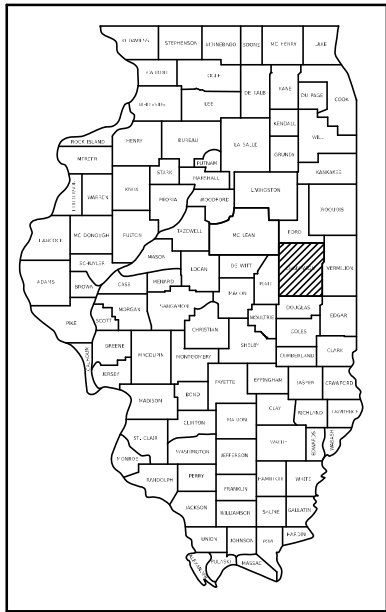
*D5 WEED SPRAYING 2024-1

LOCATION MAP 3: CHAMPAIGN COUNTY



TOWNSHIPS:
 MAHOMET, HENSLEY, SCOTT, SOMER,
 CHAMPAIGN CITY, URBANA, ST. JOSEPH,
 OGDEN, RANTOUL, LUDLOW, TOLONO,
 PESOTUM, CUNNINGHAM


 WEED SPRAYING LOCATION



MODEL: Loc 3 (Sheet)
 FILE NAME: c:\p\work\wtd\plerson\bc0917291\0570H03-Sht-Loc_Maps.dgn

USER NAME = Bridgette.Pierson	DESIGNED -	REVISED -
PLOT SCALE = 0.16666833' / in.	DRAWN -	REVISED -
PLOT DATE = 9/13/2023	CHECKED -	REVISED -
	DATE -	REVISED -

**STATE OF ILLINOIS
 DEPARTMENT OF TRANSPORTATION**

**LOCATION MAP 3
 CHAMPAIGN COUNTY**

SCALE: NONE SHEET 3 OF 5 SHEETS STA. TO STA.

F.A. RTE.	SECTION	COUNTY	TOTAL SHEETS	SHEET NO.
VAR.	*	VAR.	17	5
CONTRACT NO. 70H03				
ILLINOIS FED. AID PROJECT				

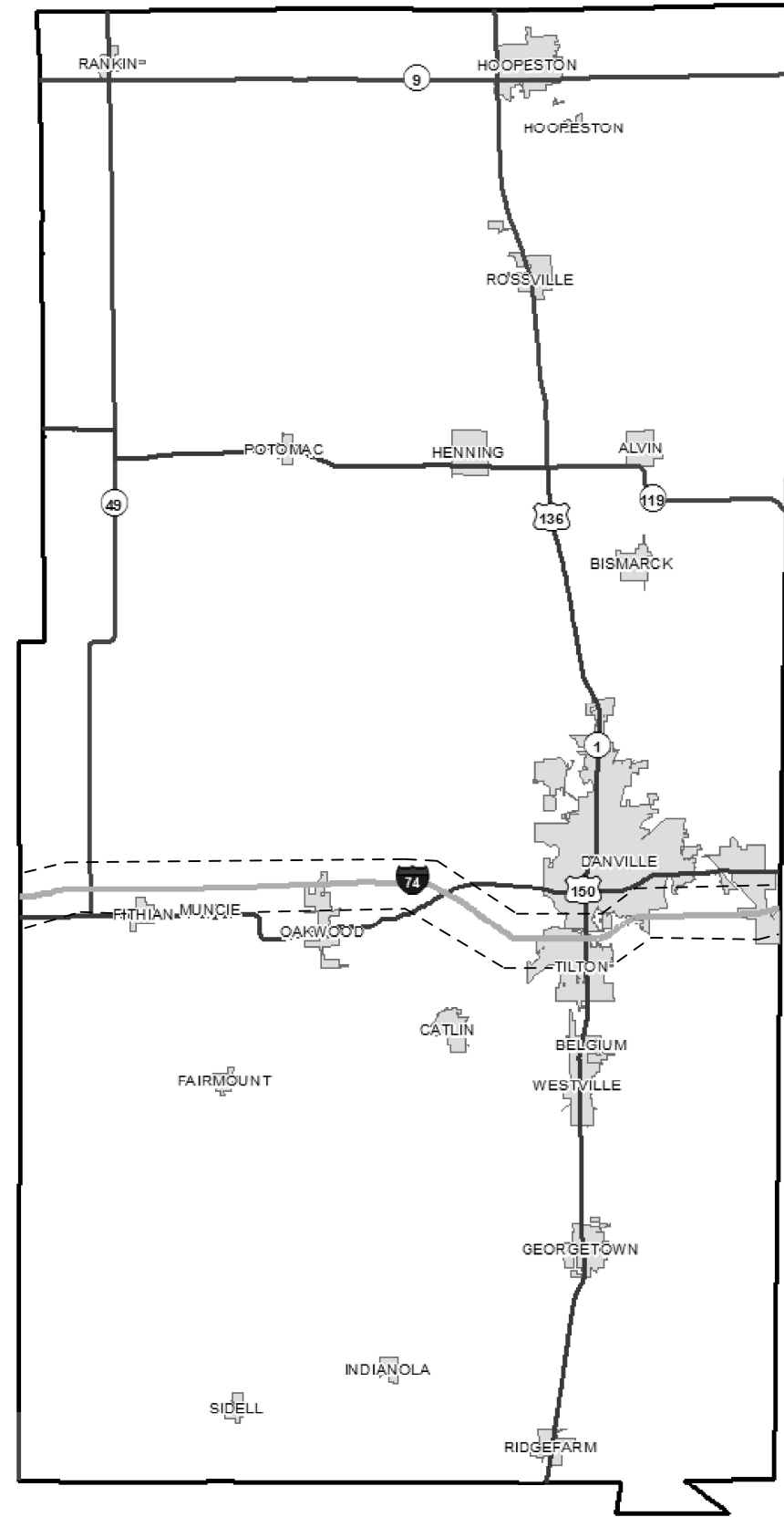
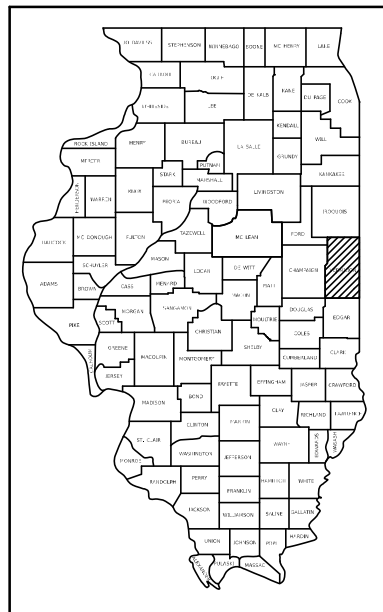
LOCATION MAP 4: VERMILION COUNTY



TOWNSHIPS:
OAKWOOD, CATLIN, DANVILLE



WEED SPRAYING LOCATION



MODEL: Loc 4 (Sheet)
FILE NAME: c:\p\work\wv\wv\pl\p\son\bc\09172911\057\03-Sht4-Loc_Maps.dgn

USER NAME = Bridgette, Pierson	DESIGNED -	REVISED -
PLOT SCALE = 0.16666833" / in.	DRAWN -	REVISED -
PLOT DATE = 9/7/2023	CHECKED -	REVISED -
	DATE -	REVISED -

STATE OF ILLINOIS
DEPARTMENT OF TRANSPORTATION

LOCATION MAP 4
VERMILION COUNTY

SCALE: NONE SHEET 4 OF 5 SHEETS STA. TO STA.

F.A. RTE.	SECTION	COUNTY	TOTAL SHEETS	SHEET NO.
VAR.	*	VAR.	17	6
CONTRACT NO. 70H03				


ILLINOIS FED. AID PROJECT

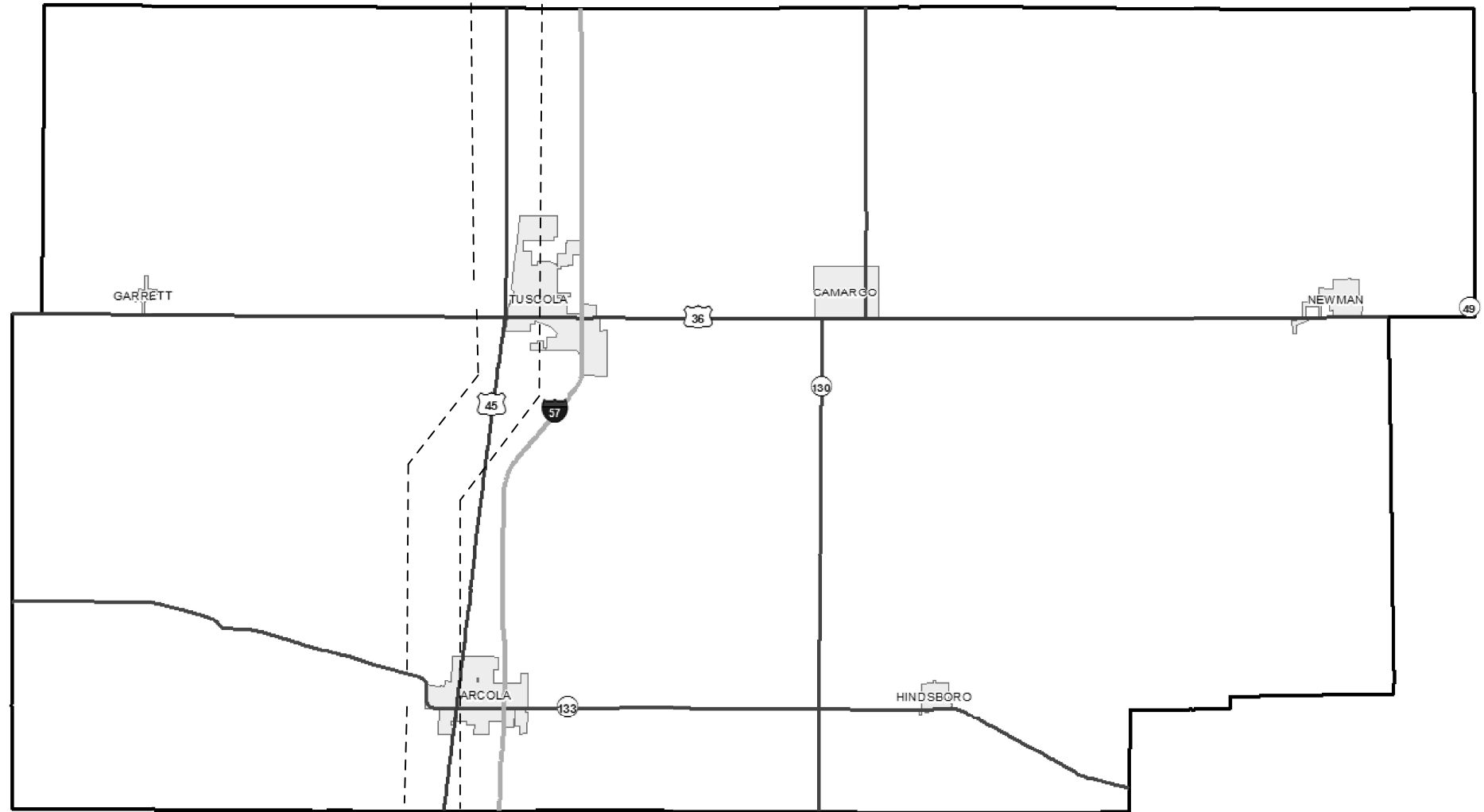
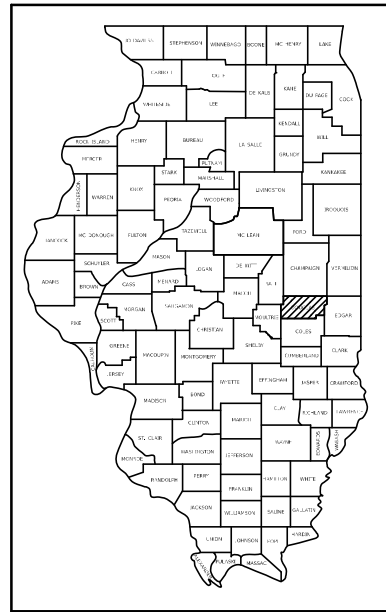
*D5 WEED SPRAYING 2024-1

LOCATION MAP 5: DOUGLAS COUNTY



TOWNSHIPS:
TUSCOLA, ARCOLA


WEED SPRAYING LOCATION



MODEL: Loc 5 (Sheet)
FILE NAME: c:\p\work\wv\dot\pierson\cd0917291\057\03-Sht-5-Map.dgn

USER NAME = Bridgette.Pierson	DESIGNED -	REVISED -
	DRAWN -	REVISED -
PLOT SCALE = 0.16666833' / in.	CHECKED -	REVISED -
PLOT DATE = 9/7/2023	DATE -	REVISED -

**STATE OF ILLINOIS
DEPARTMENT OF TRANSPORTATION**

**LOCATION MAP 5
DOUGLAS COUNTY**

SCALE: NONE SHEET 5 OF 5 SHEETS STA. TO STA.

F.A. RTE.	SECTION	COUNTY	TOTAL SHEETS	SHEET NO.
VAR.	*	VAR.	17	7
CONTRACT NO. 70H03				
ILLINOIS FED. AID PROJECT				

*D5 WEED SPRAYING 2024-1

SUMMARY OF QUANTITIES

LOCATION OF WORK:	VARIOUS ROUTES	VARIOUS ROUTES
	RURAL	URBAN
COUNTY:	VARIOUS COUNTIES	VARIOUS COUNTIES
FUNDING BREAKOUT:	100% STATE	100% STATE
CONSTRUCTION CODE:	0031	0031

CODE NO.	ITEM	UNIT	TOTAL QUANTITY	QUANTITY	QUANTITY
67100100	MOBILIZATION	L SUM	1.0	0.6	0.4
K0029636	ESCORT XP HERBICIDE	POUND	42.0	26.0	16.0
X0322294	PLATEAU HERBICIDE	GALLON	48.0	30.0	18.0
X0325947	MILESTONE	GALLON	80.0	50.0	30.0

MODEL: SOQ (Sheet)
 FILE NAME: c:\p\work\pierson\0917291\0570H03-SH-SOQ.dgn

USER NAME = Bridgette, Pierson PLOT SCALE = 0.16666633' / in. PLOT DATE = 9/28/2023	DESIGNED - DRAWN - CHECKED - DATE -	REVISED - REVISED - REVISED - REVISED -	STATE OF ILLINOIS DEPARTMENT OF TRANSPORTATION	SUMMARY OF QUANTITIES	F.A. RTE. VAR.	SECTION *	COUNTY VAR.	TOTAL SHEETS 17	SHEET NO. 8
SCALE: NONE SHEET 1 OF 1 SHEETS STA. TO STA.				ILLINOIS FED. AID PROJECT *D5 WEED SPRAYING 2024-1					

SCHEDULE OF QUANTITIES

CHAMPAIGN COUNTY

ROUTE	LOCATION	STARTING LOCATION	ENDING LOCATION	ESTIMATED AREA	X0322294	X0322294	X0325947	X0325947	K0029636	K0029636	URBAN/ RURAL	COUNTY
					PLATEAU HERBICIDE (3 oz/acre)	PLATEAU HERBICIDE (3 oz/acre)	MILESTONE (5 oz/acre)	MILESTONE (5 oz/acre)	ESCORT XP HERBICIDE (0.33 oz/acre)	ESCORT XP HERBICIDE (0.33 oz/acre)		
172	EB	PIATT COUNTY LINE	SN 010-0056 - IL 47 INTERCHANGE	10.75	0.25		0.42		0.22		RURAL	CHAMPAIGN
172	WB	PIATT COUNTY LINE	SN 010-0056 - IL 47 INTERCHANGE	10.75	0.25		0.42		0.22		RURAL	CHAMPAIGN
172	EB RAMPS	EXIT 176 - IL 47 INTERCHANGE	EXIT 176 - IL 47 INTERCHANGE	1.48	0.03		0.06		0.03		RURAL	CHAMPAIGN
172	WB RAMPS	EXIT 176 - IL 47 INTERCHANGE	EXIT 176 - IL 47 INTERCHANGE	1.47	0.03		0.06		0.03		RURAL	CHAMPAIGN
172	EB	SN 010-0056 - IL 47 INTERCHANGE	MP 177.89	5.48	0.13		0.21		0.11		RURAL	CHAMPAIGN
172	WB	SN 010-0056 - IL 47 INTERCHANGE	MP 177.89	5.48	0.13		0.21		0.11		RURAL	CHAMPAIGN
172	EB	MP 177.89	SN 010-0035 - I57 INTERCHANGE	14.25		0.33		0.56		0.29	URBAN	CHAMPAIGN
172	WB	MP 177.89	SN 010-0034 - I57 INTERCHANGE	14.25		0.33		0.56		0.29	URBAN	CHAMPAIGN
172	EB RAMPS	EXIT 182A/182B - I57 INTERCHANGE	EXIT 182A/182B - I57 INTERCHANGE	3.47		0.08		0.14		0.07	URBAN	CHAMPAIGN
172	WB RAMPS	EXIT 182A/182B - I57 INTERCHANGE	EXIT 182A/182B - I57 INTERCHANGE	3.47		0.08		0.14		0.07	URBAN	CHAMPAIGN
157	NB	DOUGLAS COUNTY LINE	SN 010-0198 - US 45 INTERCHANGE	7.65	0.18		0.30		0.16		RURAL	CHAMPAIGN
157	SB	DOUGLAS COUNTY LINE	SN 010-0199 - US 45 INTERCHANGE	7.65	0.18		0.30		0.16		RURAL	CHAMPAIGN
157	NB RAMPS	EXIT 220 - US 45 INTERCHANGE	EXIT 220 - US 45 INTERCHANGE	1.19	0.03		0.05		0.02		RURAL	CHAMPAIGN
157	SB RAMPS	EXIT 220 - US 45 INTERCHANGE	EXIT 220 - US 45 INTERCHANGE	1.18	0.03		0.05		0.02		RURAL	CHAMPAIGN
157	NB	SN 010-0198 - US 45 INTERCHANGE	SN 010-0128 - EXIT 229	31.77	0.74		1.24		0.66		RURAL	CHAMPAIGN
157	SB	SN 010-0199 - US 45 INTERCHANGE	SN 010-0128 - EXIT 229	31.77	0.74		1.24		0.66		RURAL	CHAMPAIGN
157	NB RAMPS	EXIT 229 - MONTICELLO ROAD	EXIT 229 - MONTICELLO ROAD	1.64	0.04		0.06		0.03		RURAL	CHAMPAIGN
157	SB RAMPS	EXIT 229 - MONTICELLO ROAD	EXIT 229 - MONTICELLO ROAD	1.61	0.04		0.06		0.03		RURAL	CHAMPAIGN
157	NB	SN 010-0128 - EXIT 229	SN 010-0105 - MP 230.52	7.41	0.17		0.29		0.15		RURAL	CHAMPAIGN
157	SB	SN 010-0128 - EXIT 229	SN 010-0105 - MP 230.52	7.41	0.17		0.29		0.15		RURAL	CHAMPAIGN
157	NB	SN 010-0105 - MP 230.52	SN 010-0272 - CURTIS RD INTERCHANGE	3.64		0.09		0.14		0.08	URBAN	CHAMPAIGN
157	SB	SN 010-0105 - MP 230.52	SN 010-0272 - CURTIS RD INTERCHANGE	3.64		0.09		0.14		0.08	URBAN	CHAMPAIGN
157	NB RAMPS	EXIT 232 - CURTIS RD INTERCHANGE	EXIT 232 - CURTIS ROAD INTERCHANGE	2.03	0.05		0.08		0.04		URBAN	CHAMPAIGN
157	SB RAMPS	EXIT 232 - CURTIS RD INTERCHANGE	EXIT 232 - CURTIS ROAD INTERCHANGE	2.00	0.05		0.08		0.04		URBAN	CHAMPAIGN
157	NB	SN 010-0272 - CURTIS RD INTERCHANGE	SN 010-0018 - I74 INTERCHANGE	20.70	0.49		0.81		0.43		URBAN	CHAMPAIGN
157	SB	SN 010-0272 - CURTIS RD INTERCHANGE	SN 010-0018 - I74 INTERCHANGE	20.70	0.49		0.81		0.43		URBAN	CHAMPAIGN
157	NB RAMPS	EXIT 237A/237B - I74 INTERCHANGE	EXIT 237A/237B - I74 INTERCHANGE	3.31	0.08		0.13		0.07		URBAN	CHAMPAIGN
157	SB RAMPS	EXIT 237A/237B - I74 INTERCHANGE	EXIT 237A/237B - I74 INTERCHANGE	3.31	0.08		0.13		0.07		URBAN	CHAMPAIGN
157	NB	SN 010-0018 - I74 INTERCHANGE	SN 010-0254 - OLYMPIAN DR INTERCHANGE	3.65	0.09		0.14		0.08		URBAN	CHAMPAIGN
157	SB	SN 010-0018 - I74 INTERCHANGE	SN 010-0254 - OLYMPIAN DR INTERCHANGE	3.65	0.09		0.14		0.08		URBAN	CHAMPAIGN
157	NB RAMPS	EXIT 238 - OLYMPIAN DR INTERCHANGE	EXIT 238 - OLYMPIAN DRIVE INTERCHANGE	1.06	0.02		0.04		0.02		URBAN	CHAMPAIGN
157	SB RAMPS	EXIT 238 - OLYMPIAN DR INTERCHANGE	EXIT 238 - OLYMPIAN DRIVE INTERCHANGE	1.09	0.03		0.04		0.02		URBAN	CHAMPAIGN
157	NB	SN 010-0254 - OLYMPIAN DR INTERCHANGE	MP 239.06	2.94	0.07		0.11		0.06		URBAN	CHAMPAIGN
157	SB	SN 010-0254 - OLYMPIAN DR INTERCHANGE	MP 239.06	2.94	0.07		0.11		0.06		URBAN	CHAMPAIGN
157	NB	MP 239.06	SN 010-0185 - MARKET ST INTERCHANGE	4.99	0.12		0.20		0.10		RURAL	CHAMPAIGN
157	SB	MP 239.06	SN 010-0185 - MARKET ST INTERCHANGE	4.99	0.12		0.20		0.10		RURAL	CHAMPAIGN
157	NB RAMPS	EXIT 240 - MARKET ST INTERCHANGE	EXIT 240 - MARKET ST INTERCHANGE	1.51	0.04		0.06		0.03		RURAL	CHAMPAIGN
157	SB RAMPS	EXIT 240 - MARKET ST INTERCHANGE	EXIT 240 - MARKET ST INTERCHANGE	1.18	0.03		0.05		0.02		RURAL	CHAMPAIGN
157	NB	SN 010-0185 - MARKET ST INTERCHANGE	MP 244.11	13.44	0.32		0.53		0.28		RURAL	CHAMPAIGN
157	SB	SN 010-0185 - MARKET ST INTERCHANGE	MP 244.11	13.44	0.32		0.53		0.28		RURAL	CHAMPAIGN
157	NB	MP 244.11	SN 010-0013 - US 136 INTERCHANGE	21.66		0.51		0.85		0.45	URBAN	CHAMPAIGN
157	SB	MP 244.11	SN 010-0012 - US 136 INTERCHANGE	21.66		0.51		0.85		0.45	URBAN	CHAMPAIGN
157	NB RAMPS	EXIT 250 - US 136 INTERCHANGE	EXIT 250 - US 136 INTERCHANGE	3.21	0.08		0.13		0.07		URBAN	CHAMPAIGN
157	SB RAMPS	EXIT 250 - US 136 INTERCHANGE	EXIT 250 - US 136 INTERCHANGE	3.17	0.07		0.12		0.07		URBAN	CHAMPAIGN
157	NB	SN 010-0013 - US 136 INTERCHANGE	MP 250.27	0.94	0.02		0.04		0.02		URBAN	CHAMPAIGN
157	SB	SN 010-0012 - US 136 INTERCHANGE	MP 250.27	0.94	0.02		0.04		0.02		URBAN	CHAMPAIGN
157	NB	MP 250.27	FORD COUNTY LINE	24.81	0.58		0.97		0.51		RURAL	CHAMPAIGN
157	SB	MP 250.27	FORD COUNTY LINE	24.81	0.58		0.97		0.51		RURAL	CHAMPAIGN

MODEL - Schedule of Quantities (Sheet)
 FILE NAME - c:\p\work\wv\03\03-Sht-Schedule.dgn

USER NAME = Bridgette.Pierson	DESIGNED -	REVISED -
	DRAWN -	REVISED -
PLOT SCALE = 0.16666633' / in.	CHECKED -	REVISED -
PLOT DATE = 9/27/2023	DATE -	REVISED -

**STATE OF ILLINOIS
DEPARTMENT OF TRANSPORTATION**

**SCHEDULE OF QUANTITIES
CHAMPAIGN COUNTY**

SCALE: NONE SHEET 1 OF 9 SHEETS STA. TO STA.

F.A. RTE.	SECTION	COUNTY	TOTAL SHEETS	SHEET NO.
			17	9
VAR.			CONTRACT NO. 70H03	
ILLINOIS FED. AID PROJECT				

SCHEDULE OF QUANTITIES

CHAMPAIGN COUNTY, (CONT.)

ROUTE	LOCATION	STARTING LOCATION	ENDING LOCATION	ESTIMATED AREA	X0322294	X0322294	X0325947	X0325947	K0029636	K0029636	URBAN/ RURAL	COUNTY
					PLATEAU HERBICIDE (3 oz/acre)	PLATEAU HERBICIDE (3 oz/acre)	MILESTONE (5 oz/acre)	MILESTONE (5 oz/acre)	ESCORT XP HERBICIDE (0.33 oz/acre)	ESCORT XP HERBICIDE (0.33 oz/acre)		
				ACRES	GALLON	GALLON	GALLON	GALLON	POUND	POUND		
I74	EB	PIATT COUNTY LINE	SN 010-0014 - IL 47 INT	13.36		0.31		0.52		0.28	URBAN	CHAMPAIGN
I74	WB	PIATT COUNTY LINE	SN 010-0014 - IL 47 INT	13.36		0.31		0.52		0.28	URBAN	CHAMPAIGN
I74	EB RAMPS	EXIT 172 - IL 47 INTERCHANGE	EXIT 172 - IL 47 INTERCHANGE	1.40		0.03		0.05		0.03	URBAN	CHAMPAIGN
I74	WB RAMPS	EXIT 172 - IL 47 INTERCHANGE	EXIT 172 - IL 47 INTERCHANGE	1.48		0.03		0.06		0.03	URBAN	CHAMPAIGN
I74	EB	SN 010-0015 - IL 47 INTERCHANGE	SN 010-0159 - PRAIRIEVIEW RD INT	6.83		0.16		0.27		0.14	URBAN	CHAMPAIGN
I74	WB	SN 010-0014 - IL 47 INTERCHANGE	SN 010-0159 - PRAIRIEVIEW RD INT	6.83		0.16		0.27		0.14	URBAN	CHAMPAIGN
I74	EB RAMPS	EXIT 174 - PRAIRIEVIEW RD INT	EXIT 174 - PRAIRIEVIEW RD INT	1.48		0.03		0.06		0.03	URBAN	CHAMPAIGN
I74	WB RAMPS	EXIT 174 - PRAIRIEVIEW RD INT	EXIT 174 - PRAIRIEVIEW RD INT	1.50		0.04		0.06		0.03	URBAN	CHAMPAIGN
I74	EB	SN 010-0159 - PRAIRIEVIEW RD INT	SN 010-0167 - MP 176.07	8.57		0.20		0.33		0.18	URBAN	CHAMPAIGN
I74	WB	SN 010-0159 - PRAIRIEVIEW RD INT	SN 010-0167 - MP 176.07	8.57		0.20		0.33		0.18	URBAN	CHAMPAIGN
I74	EB	SN 010-0167 - MP 176.07	MP 177.29	4.43	0.10		0.17		0.09		RURAL	CHAMPAIGN
I74	WB	SN 010-0167 - MP 176.07	MP 177.29	4.43	0.10		0.17		0.09		RURAL	CHAMPAIGN
I74	EB	MP 177.29	MP 180.08 - END OF MEDIAN	10.20		0.24		0.40		0.21	URBAN	CHAMPAIGN
I74	WB	MP 177.29	MP 180.08 - END OF MEDIAN	10.20		0.24		0.40		0.21	URBAN	CHAMPAIGN
I74	EB	MP 180.08 - END OF MEDIAN	SN 010-0186 - PROSPECT AVE INT	0.91		0.02		0.04		0.02	URBAN	CHAMPAIGN
I74	WB	MP 180.08 - END OF MEDIAN	SN 010-0186 - PROSPECT AVE INT	0.91		0.02		0.04		0.02	URBAN	CHAMPAIGN
I74	EB RAMPS	EXIT 181 - PROSPECT AVE INT	EXIT 181 - PROSPECT AVE INTERCHANGE	1.29		0.03		0.05		0.03	URBAN	CHAMPAIGN
I74	WB RAMPS	EXIT 181 - PROSPECT AVE INT	EXIT 181 - PROSPECT AVE INTERCHANGE	1.24		0.03		0.05		0.03	URBAN	CHAMPAIGN
I74	EB	SN 010-0186 - PROSPECT AVE INT	SN 010-0132 - NEIL ST INTERCHANGE	1.39		0.03		0.05		0.03	URBAN	CHAMPAIGN
I74	WB	SN 010-0186 - PROSPECT AVE INT	SN 010-0132 - NEIL ST INTERCHANGE	1.39		0.03		0.05		0.03	URBAN	CHAMPAIGN
I74	EB RAMPS	EXIT 182 - NEIL ST INTERCHANGE	EXIT 182 - NEIL ST INTERCHANGE	1.07		0.03		0.04		0.02	URBAN	CHAMPAIGN
I74	WB RAMPS	EXIT 182 - NEIL ST INTERCHANGE	EXIT 182 - NEIL ST INTERCHANGE	1.15		0.03		0.04		0.02	URBAN	CHAMPAIGN
I74	EB	SN 010-0132 - NEIL ST INTERCHANGE	SN 010-0158 - LINCOLN AVE INTERCHANGE	2.22		0.05		0.09		0.05	URBAN	CHAMPAIGN
I74	WB	SN 010-0132 - NEIL ST INTERCHANGE	SN 010-0158 - LINCOLN AVE INTERCHANGE	2.22		0.05		0.09		0.05	URBAN	CHAMPAIGN
I74	EB RAMPS	EXIT 183 - LINCOLN AVE INTERCHANGE	EXIT 183 - LINCOLN AVE INTERCHANGE	1.07		0.03		0.04		0.02	URBAN	CHAMPAIGN
I74	WB RAMPS	EXIT 183 - LINCOLN AVE INTERCHANGE	EXIT 183 - LINCOLN AVE INTERCHANGE	1.17		0.03		0.05		0.02	URBAN	CHAMPAIGN
I74	EB	SN 010-0158 - LINCOLN AVE INT	SN 010-0024 - US 45 INTERCHANGE	2.32		0.05		0.09		0.05	URBAN	CHAMPAIGN
I74	WB	SN 010-0158 - LINCOLN AVE INT	SN 010-0024 - US 45 INTERCHANGE	2.32		0.05		0.09		0.05	URBAN	CHAMPAIGN
I74	EB RAMPS	EXIT 184 - US 45 INTERCHANGE	EXIT 184 - US 45 INTERCHANGE	1.40		0.03		0.05		0.03	URBAN	CHAMPAIGN
I74	WB RAMPS	EXIT 184 - US 45 INTERCHANGE	EXIT 184 - US 45 INTERCHANGE	1.60		0.04		0.06		0.03	URBAN	CHAMPAIGN
I74	EB	SN 010-0024 - US 45 INTERCHANGE	MP 184.26 - START OF MEDIAN	0.82		0.02		0.03		0.02	URBAN	CHAMPAIGN
I74	WB	SN 010-0024 - US 45 INTERCHANGE	MP 184.26 - START OF MEDIAN	0.82		0.02		0.03		0.02	URBAN	CHAMPAIGN
I74	EB	MP 180.08 - END OF MEDIAN	SN 010-0033 - IL 130 INTERCHANGE	3.76		0.09		0.15		0.08	URBAN	CHAMPAIGN
I74	WB	MP 180.08 - END OF MEDIAN	SN 010-0033 - IL 130 INTERCHANGE	3.76		0.09		0.15		0.08	URBAN	CHAMPAIGN
I74	EB RAMPS	EXIT 185 - IL 130 INTERCHANGE	EXIT 185 - IL 130 INTERCHANGE	1.68		0.04		0.07		0.03	URBAN	CHAMPAIGN
I74	WB RAMPS	EXIT 185 - IL 130 INTERCHANGE	EXIT 185 - IL 130 INTERCHANGE	2.13		0.05		0.08		0.04	URBAN	CHAMPAIGN
I74	EB	SN 010-0033 - IL 130 INTERCHANGE	SN 010-0177 - MP 186.97	5.81		0.14		0.23		0.12	URBAN	CHAMPAIGN
I74	WB	SN 010-0033 - IL 130 INTERCHANGE	SN 010-0177 - MP 186.97	5.81		0.14		0.23		0.12	URBAN	CHAMPAIGN
I74	EB	SN 010-0177 - MP 186.97	MP 191.05	14.83	0.35		0.58		0.31		RURAL	CHAMPAIGN
I74	WB	SN 010-0177 - MP 186.97	MP 191.05	14.83	0.35		0.58		0.31		RURAL	CHAMPAIGN
I74	EB	MP 191.05	SN 010-0089 ST JOSEPH INTERCHANGE	4.35		0.10		0.17		0.09	URBAN	CHAMPAIGN
I74	WB	MP 191.05	SN 010-0089 ST JOSEPH INTERCHANGE	4.35		0.10		0.17		0.09	URBAN	CHAMPAIGN
I74	EB RAMPS	EXIT 192 - ST JOSEPH INTERCHANGE	EXIT 192 - ST JOSEPH INTERCHANGE	1.36		0.03		0.05		0.03	URBAN	CHAMPAIGN
I74	WB RAMPS	EXIT 192 - ST JOSEPH INTERCHANGE	EXIT 192 - ST JOSEPH INTERCHANGE	1.35		0.03		0.05		0.03	URBAN	CHAMPAIGN
I74	EB	SN 010-0089 ST JOSEPH INTERCHANGE	MP 194.06	6.66		0.16		0.26		0.14	URBAN	CHAMPAIGN
I74	WB	SN 010-0089 ST JOSEPH INTERCHANGE	MP 194.06	6.66		0.16		0.26		0.14	URBAN	CHAMPAIGN
I74	EB	MP 194.06	SN 010-0277 - IL 49 INTERCHANGE	9.80	0.23		0.38		0.20		RURAL	CHAMPAIGN
I74	WB	MP 194.06	SN 010-0277 - IL 49 INTERCHANGE	9.80	0.23		0.38		0.20		RURAL	CHAMPAIGN
I74	EB RAMPS	EXIT 197 - IL 49 INTERCHANGE	EXIT 197 - IL 49 INTERCHANGE	1.90		0.04		0.07		0.04	RURAL	CHAMPAIGN
I74	WB RAMPS	EXIT 197 - IL 49 INTERCHANGE	EXIT 197 - IL 49 INTERCHANGE	1.91		0.04		0.07		0.04	RURAL	CHAMPAIGN
I74	EB	SN 010-0277 - IL 49 INTERCHANGE	VERMILION COUNTY LINE	3.60	0.08		0.14		0.07		RURAL	CHAMPAIGN
I74	WB	SN 010-0277 - IL 49 INTERCHANGE	VERMILION COUNTY LINE	3.60	0.08		0.14		0.07		RURAL	CHAMPAIGN
TOTAL =				611.49	6.87	7.46	11.45	12.44	6.04	6.57		
				ACRES	GALLON	GALLON	GALLON	GALLON	POUND	POUND		
					(RURAL)	(URBAN)	(RURAL)	(URBAN)	(RURAL)	(URBAN)		

MODEL - Schedule of Quantities-1 (Sheet)
FILE NAME - c:\pwworking\dotiprson\c0917281\05\70H03-Sht-Schedules.dgn

USER NAME = Bridgette.Plerson	DESIGNED -	REVISED -
PLOT SCALE = 0.16666633 / in.	DRAWN -	REVISED -
PLOT DATE = 9/27/2023	CHECKED -	REVISED -
	DATE -	REVISED -

**STATE OF ILLINOIS
DEPARTMENT OF TRANSPORTATION**

**SCHEDULE OF QUANTITIES
CHAMPAIGN COUNTY (CONT.)**

SCALE: NONE SHEET 2 OF 9 SHEETS STA. TO STA.

F.A. RTE.	SECTION	COUNTY	TOTAL SHEETS	SHEET NO.
VAR.	*	VAR.	17	10
CONTRACT NO. 70H03				
ILLINOIS FED. AID PROJECT				

SCHEDULE OF QUANTITIES

DEWITT COUNTY

ROUTE	LOCATION	STARTING LOCATION	ENDING LOCATION	ESTIMATED AREA ACRES	X0322294	X0322294	X0325947	X0325947	K0029636	K0029636	URBAN/ RURAL	COUNTY
					PLATEAU HERBICIDE (3 oz/acre) GALLON	PLATEAU HERBICIDE (3 oz/acre) GALLON	MILESTONE (5 oz/acre) GALLON	MILESTONE (5 oz/acre) GALLON	ESCORT XP HERBICIDE (0.33 oz/acre) POUND	ESCORT XP HERBICIDE (0.33 oz/acre) POUND		
I74	EB	MCLEAN COUNTY LINE	SN 020-0034 - IL 54 INTERCHANGE	14.46	0.34		0.56		0.30		RURAL	DEWITT
I74	WB	MCLEAN COUNTY LINE	SN 020-0034 - IL 54 INTERCHANGE	14.46	0.34		0.56		0.30		RURAL	DEWITT
I74	EB RAMPS	EXIT 159 - IL 54 INTERCHANGE	EXIT 159 - IL 54 INTERCHANGE	1.65	0.04		0.06		0.03		RURAL	DEWITT
I74	WB RAMPS	EXIT 159 - IL 54 INTERCHANGE	EXIT 159 - IL 54 INTERCHANGE	1.65	0.04		0.06		0.03		RURAL	DEWITT
I74	EB	SN 020-0034 - IL 54 INTERCHANGE	PIATT COUNTY LINE	4.36	0.10		0.17		0.09		RURAL	DEWITT
I74	WB	SN 020-0034 - IL 54 INTERCHANGE	PIATT COUNTY LINE	4.36	0.10		0.17		0.09		RURAL	DEWITT
US 51	NB	MCLEAN COUNTY LINE	WAYNESVILLE ROAD	13.13	0.31		0.51		0.27		RURAL	DEWITT
US 51	SB	MCLEAN COUNTY LINE	WAYNESVILLE ROAD	13.13	0.31		0.51		0.27		RURAL	DEWITT
US 51	NB	WAYNESVILLE ROAD	ELM STREET IN WAPELLA	1.02		0.02		0.04		0.02	URBAN	DEWITT
US 51	SB	WAYNESVILLE ROAD	ELM STREET IN WAPELLA	1.02		0.02		0.04		0.02	URBAN	DEWITT
US 51	SB	ELM STREET IN WAPELLA	4TH STREET IN WAPELLA	1.11		0.03		0.04		0.02	URBAN	DEWITT
US 51	NB	THORPS ROAD IN WAPELLA	800 FT SOUTH OF THORPS ROAD	0.28		0.01		0.01		0.01	URBAN	DEWITT
US 51	SB	THORPS ROAD IN WAPELLA	800 FT SOUTH OF THORPS ROAD	0.28		0.01		0.01		0.01	URBAN	DEWITT
US 51	NB	800 FT SOUTH OF THORPS ROAD	WALNUT ROAD IN CLINTON	11.16		0.26		0.44		0.23	URBAN	DEWITT
US 51	SB	800 FT SOUTH OF THORPS ROAD	WALNUT ROAD IN CLINTON	11.16		0.26		0.44		0.23	URBAN	DEWITT
US 51	NB	WALNUT ROAD IN CLINTON	S.N.020-0052 / TEN MILE CREEK	4.55	0.11		0.18		0.09		RURAL	DEWITT
US 51	SB	WALNUT ROAD IN CLINTON	S.N.020-0053 / TEN MILE CREEK	4.55	0.11		0.18		0.09		RURAL	DEWITT
US 51	NB	S.N. 020-0052 / TEN MILE CREEK	TR 203B / MEADOWBROOK ROAD	13.35		0.31		0.52		0.28	URBAN	DEWITT
US 51	SB	S.N. 020-0053 / TEN MILE CREEK	TR 203B / MEADOWBROOK ROAD	13.35		0.31		0.52		0.28	URBAN	DEWITT
US 51	NB	TR 203B / MEADOWBROOK ROAD	DEWITT / MACON COUNTY LINE	14.44	0.34		0.56		0.30		RURAL	DEWITT
US 51	SB	TR 203B / MEADOWBROOK ROAD	DEWITT / MACON COUNTY LINE	14.44	0.34		0.56		0.30		RURAL	DEWITT
TOTAL =				157.87	2.46	1.24	4.11	2.06	2.17	1.09		
				ACRES	GALLON	GALLON	GALLON	GALLON	POUND	POUND		
					(RURAL)	(URBAN)	(RURAL)	(URBAN)	(RURAL)	(URBAN)		

DOUGLAS COUNTY

ENDING LOCATION	ESTIMATED AREA ACRES	X0322294	X0322294	X0325947	X0325947	K0029636	K0029636	URBAN/ RURAL	COUNTY
		PLATEAU HERBICIDE (3 oz/acre) GALLON	PLATEAU HERBICIDE (3 oz/acre) GALLON	MILESTONE (5 oz/acre) GALLON	MILESTONE (5 oz/acre) GALLON	ESCORT XP HERBICIDE (0.33 oz/acre) POUND	ESCORT XP HERBICIDE (0.33 oz/acre) POUND		
SN 021-0024 - IL 133 INTERCHANGE	7.29	0.17		0.28		0.15		RURAL	DOUGLAS
SN 021-0024 - IL 133 INTERCHANGE	7.29	0.17		0.28		0.15		RURAL	DOUGLAS
EXIT 203 - IL 133 INTERCHANGE	1.59	0.04		0.06		0.03		RURAL	DOUGLAS
EXIT 203 - IL 133 INTERCHANGE	1.59	0.04		0.06		0.03		RURAL	DOUGLAS
SN 021-0009 - US 36 INTERCHANGE	29.59	0.69		1.16		0.61		RURAL	DOUGLAS
SN 021-0010 - US 36 INTERCHANGE	29.59	0.69		1.16		0.61		RURAL	DOUGLAS
EXIT 212 - US 36 INTERCHANGE	2.25	0.05		0.09		0.05		RURAL	DOUGLAS
EXIT 212 - US 36 INTERCHANGE	2.24	0.05		0.09		0.05		RURAL	DOUGLAS
CHAMPAIGN COUNTY LINE	21.99	0.52		0.86		0.45		RURAL	DOUGLAS
CHAMPAIGN COUNTY LINE	21.99	0.52		0.86		0.45		RURAL	DOUGLAS
TOTAL =		103.40	2.94	4.90		2.59			
		ACRES	GALLON	GALLON	GALLON	POUND	POUND		
			(RURAL)	(URBAN)	(RURAL)	(URBAN)	(RURAL)	(URBAN)	

MODEL - Schedule of Quantities-2 (Sheet)
FILE NAME: c:\p\work\wtd\p\ss\br\09172811D570H03-Sht-Schedule.dgn

SCHEDULE OF QUANTITIES

MCLEAN COUNTY

ROUTE	LOCATION	STARTING LOCATION	ENDING LOCATION	ESTIMATED AREA ACRES	X0322294	X0322294	X0325947	X0325947	K0029636	K0029636	URBAN/ RURAL	COUNTY
					PLATEAU HERBICIDE (3 oz/acre) GALLON	PLATEAU HERBICIDE (3 oz/acre) GALLON	MILESTONE (5 oz/acre) GALLON	MILESTONE (5 oz/acre) GALLON	ESCORT XP HERBICIDE (0.33 oz/acre) POUND	ESCORT XP HERBICIDE (0.33 oz/acre) POUND		
I-74	WB	WOODFORD CO LINE	CARLOCK INT	4.17	0.10		0.16		0.09		RURAL	MCLEAN
I-74	EB	WOODFORD CO LINE	CARLOCK INT	4.17	0.10		0.16		0.09		RURAL	MCLEAN
I-74	WB RAMPS	CARLOCK INT	CARLOCK INT	1.18	0.03		0.05		0.02		RURAL	MCLEAN
I-74	EB RAMPS	CARLOCK INT	CARLOCK INT	1.33	0.03		0.05		0.03		RURAL	MCLEAN
I-74	WB	CARLOCK INT	US 150 INT	18.84	0.44		0.74		0.39		RURAL	MCLEAN
I-74	EB	CARLOCK INT	US 150 INT	18.84	0.44		0.74		0.39		RURAL	MCLEAN
I-74	NW RAMP US 150 INT	I74 WB	US 150	0.57	0.01		0.02		0.01		RURAL	MCLEAN
I-74	SW RAMP US 150 INT	I74 EB	US 150	1.06	0.02		0.04		0.02		RURAL	MCLEAN
I-74	SE RAMP US 150 INT	I74 EB	US 150	0.40	0.01		0.02		0.01		RURAL	MCLEAN
I-74	NE RAMP US 150 INT	I74 WB	US 150	1.00	0.02		0.04		0.02		RURAL	MCLEAN
I-74	WB	US 150 INT	SN 057-0105 OVERHEAD	4.91	0.12		0.19		0.10		RURAL	MCLEAN
I-74	EB	US 150 INT	SN 057-0105 OVERHEAD	4.91	0.12		0.19		0.10		RURAL	MCLEAN
I-74	EB	SN 057-0105 OVERHEAD	EXT 127	1.41				0.06		0.03	URBAN	MCLEAN
I-74	WB	SN 057-0105 OVERHEAD	EXT 163 MERGE	2.98		0.07		0.12		0.06	URBAN	MCLEAN
I-74	EB	I55/I74 SPLIT - EXT 127	I55/I74 MERGE	2.25		0.05		0.09		0.05	URBAN	MCLEAN
I74	EB	I55/I74 SPLIT - EXT 127	I55 MERGE	3.86		0.09		0.15		0.08	URBAN	MCLEAN
I74	WB	EXT 163 MERGE	EXT 163 SB	1.15		0.03		0.04		0.02	URBAN	MCLEAN
I74	WB	EXT 163 MERGE	EXT 163 NB	2.61		0.06		0.10		0.05	URBAN	MCLEAN
I74/I55	SB/NB	I74/I55 MERGE	RAAB RD	0.35		0.01		0.01		0.01	URBAN	MCLEAN
I74/I55	SB/NB	RAAB RD	MARKET ST INT	10.66		0.25		0.42		0.22	URBAN	MCLEAN
I74/I55	SB RAMPS	MARKET ST INT	MARKET ST INT	2.16		0.05		0.08		0.04	URBAN	MCLEAN
I74/I55	NB RAMPS	MARKET ST INT	MARKET ST INT	2.42		0.06		0.09		0.05	URBAN	MCLEAN
I74/I55	SB/NB	MARKET ST INT	SN 057-0006	9.10		0.21		0.36		0.19	URBAN	MCLEAN
I74/I55	SB	SN 057-006	I74/I55 SPLIT	1.14		0.03		0.04		0.02	URBAN	MCLEAN
I74	EB	I74/I55 SPLIT	VETERANS PKWY INT	1.70		0.04		0.07		0.04	URBAN	MCLEAN
I74	EB RAMPS	VETERANS PKWY INT	VETERANS PKWY INT	1.62		0.04		0.06		0.03	URBAN	MCLEAN
I55	SB I74/I55 SPLIT	I74/I55 SPLIT	I55/VETERANS PKWY MERGE	2.81		0.07		0.11		0.06	URBAN	MCLEAN
I55	SB I55/ VETS PKWY MERGE	I55/VETERANS PKWY MERGE	US 51/I74 EXIT	1.37		0.03		0.05		0.03	URBAN	MCLEAN
I55	NB I55 EXIT 157B	EXT 157B	NB I74/I55 MERGE	2.95		0.07		0.12		0.06	URBAN	MCLEAN
I55	NB VETERANS PKWY	EXT 157B	EXT 157A	0.70		0.02		0.03		0.01	URBAN	MCLEAN
I55	EB VETS PKWY/I74 MERGE	EXT 157A	EB I74 MERGE	1.15		0.03		0.04		0.02	URBAN	MCLEAN
VETERANS PKWY	EB VETS PKWY/EXT 134B MERGE	EXT 157A	SB I74 / EXT 134B MERGE	0.61		0.01		0.02		0.01	URBAN	MCLEAN
VETERANS PKWY	EB VETERANS PKWY	SB I74 / EXT 134B MERGE	SN 057-0251	0.17		0.00		0.01		0.00	URBAN	MCLEAN
VETERANS PKWY	WB VETERANS PKWY	SN 057-0251	I74 EXIT	0.24		0.01		0.01		0.00	URBAN	MCLEAN
I74	NB I74 - VETERANS PKWY INT	NB I74/NB I55 MERGE	NB I74 EXIT 134B	2.32		0.05		0.09		0.05	URBAN	MCLEAN
I74	SB I74 - VETERANS PKWY INT	VETERANS PKWY/EB I74 MERGE	EXT 157A/EB I74 MERGE	0.49		0.01		0.02		0.01	URBAN	MCLEAN
I74	NB I74 - EXT 134B RAMP	EXT 134B	EXT 134B/VETERANS PKWY MERGE	0.87		0.02		0.03		0.02	URBAN	MCLEAN
NB/SB VETS PKWY	SN 057-0251 TO SN 057-0254	SN 057-0251	SN 057-0254	0.43		0.01		0.02		0.01	URBAN	MCLEAN
I74	NB I74 - EXT 134A RAMP	EXT 134A	EXT 134A/VETERANS PKWY MERGE	0.60		0.01		0.02		0.01	URBAN	MCLEAN
VETS PKWY	WB VETERANS PKWY	NB I74 EXIT	NB I74 MERGE	0.79		0.02		0.03		0.02	URBAN	MCLEAN
NB/SB VETS PKWY	SN 057-0251 TO SN 057-0254	SN 057-0254	NB I74 EXIT	1.94		0.05		0.08		0.04	URBAN	MCLEAN
I74/I55	NB	SN 057-0006	NB I55/I74 MERGE	1.26		0.03		0.05		0.03	URBAN	MCLEAN
I74	EB	I74 - 157A MERGE	US 51 INT	5.06		0.12		0.20		0.10	URBAN	MCLEAN
I74	WB	I74 - EXT 134B	US 51 INT	5.10		0.12		0.20		0.11	URBAN	MCLEAN
I74	EB RAMPS	US 51 INT	US 51 INT	1.99		0.05		0.08		0.04	URBAN	MCLEAN
I74	WB RAMPS	US 51 INT	US 51 INT	1.98		0.05		0.08		0.04	URBAN	MCLEAN
I74	EB	US 51 INT	SN 057-0127 - DOWNS INT	25.55		0.60		1.00		0.53	URBAN	MCLEAN
I74	WB	US 51 INTERCHANGE	SN 057-0127 - DOWNS INT	25.55		0.60		1.00		0.53	URBAN	MCLEAN
I74	EB RAMPS	EXT 142 DOWNS INTERCHANGE	EXT 142 DOWNS INTERCHANGE	1.61		0.04		0.06		0.03	URBAN	MCLEAN
I74	WB RAMPS	EXT 142 DOWNS INTERCHANGE	EXT 142 DOWNS INTERCHANGE	1.47		0.03		0.06		0.03	URBAN	MCLEAN
I74	EB	SN 057-0127 - DOWNS INT	MP 143.47	3.85		0.09		0.15		0.08	URBAN	MCLEAN
I74	WB	SN 057-0127 - DOWNS INT	MP 143.47	3.85		0.09		0.15		0.08	URBAN	MCLEAN

MODEL - Schedule of Quantities-3 (Sheet)
FILE NAME - c:\pwworking\dot\p\ersonbr\09172911D570H03-Sht-Schedule.dgn

USER NAME = Bridgette.Pierson	DESIGNED -	REVISED -
	DRAWN -	REVISED -
PLOT SCALE = 0.16666633' / in.	CHECKED -	REVISED -
PLOT DATE = 9/13/2023	DATE -	REVISED -

**STATE OF ILLINOIS
DEPARTMENT OF TRANSPORTATION**

**SCHEDULE OF QUANTITIES
MCLEAN COUNTY**

SCALE: NONE SHEET 4 OF 9 SHEETS STA. TO STA.

F.A. RTE.	SECTION	COUNTY	TOTAL SHEETS	SHEET NO.
VAR.	*	VAR.	17	12
CONTRACT NO. 70H03				
ILLINOIS FED. AID PROJECT				

*D5 WEED SPRAYING 2024-1

SCHEDULE OF QUANTITIES

MCLEAN COUNTY (CONT.)

ROUTE	LOCATION	STARTING LOCATION	ENDING LOCATION	ESTIMATED AREA	X0322294	X0322294	X0325947	X0325947	K0029636	K0029636	URBAN/ RURAL	COUNTY
					PLATEAU HERBICIDE (3 oz/acre)	PLATEAU HERBICIDE (3 oz/acre)	MILESTONE (5 oz/acre)	MILESTONE (5 oz/acre)	ESCORT XP HERBICIDE (0.33 oz/acre)	ESCORT XP HERBICIDE (0.33 oz/acre)		
174	EB	MP 143.47	SN 057-0132 - LEROY INT	20.90	0.49		0.82		0.43		RURAL	MCLEAN
174	WB	MP 143.47	SN 057-0132 - LEROY INT	20.90	0.49		0.82		0.43		RURAL	MCLEAN
174	EB RAMPS	EXT 149 LEROY INT	EXT 149 LEROY INT	1.66	0.04		0.06		0.03		RURAL	MCLEAN
174	WB RAMPS	EXT 149 LEROY INT	EXT 149 LEROY INT	1.65	0.04		0.06		0.03		RURAL	MCLEAN
174	EB	SN 057-0132 - LEROY INT	EXT 152 US 136 INT	10.08	0.24		0.39		0.21		RURAL	MCLEAN
174	WB	SN 057-0132 - LEROY INT	EXT 152 US 136 INT	10.08	0.24		0.39		0.21		RURAL	MCLEAN
174	EB RAMPS	EXT 152 US 136 INT	EXT 152 US 136 INT	1.77	0.04		0.07		0.04		RURAL	MCLEAN
174	WB RAMPS	EXT 152 US 136 INT	EXT 152 US 136 INT	1.75	0.04		0.07		0.04		RURAL	MCLEAN
174	EB	EXT 152 US 136 INT	DEWITT COUNTY LINE	10.80	0.25		0.42		0.22		RURAL	MCLEAN
174	WB	EXT 152 US 136 INT	DEWITT COUNTY LINE	10.80	0.25		0.42		0.22		RURAL	MCLEAN
155	NB	LOGAN COUNTY LINE	SN 057-0155 - US 136 INT	11.42	0.27		0.45		0.24		RURAL	MCLEAN
155	SB	LOGAN COUNTY LINE	SN 057-0154 - US 136 INT	11.42	0.27		0.45		0.24		RURAL	MCLEAN
155	NB RAMPS	EXT 145 US 136 INT	EXT 145 US 136 INT	2.24	0.05		0.09		0.05		RURAL	MCLEAN
155	SB RAMPS	EXT 145 US 136 INT	EXT 145 US 136 INT	1.84	0.04		0.07		0.04		RURAL	MCLEAN
155	NB	SN 057-0155 - US 136 INT	MF 153.42	31.55	0.74		1.23		0.65		RURAL	MCLEAN
155	SB	SN 057-0154 - US 136 INT	MF 153.42	31.55	0.74		1.23		0.65		RURAL	MCLEAN
155	NB	MP 153.42	SN 057-0161 - SHIRLEY INT	1.41		0.03		0.06		0.03	URBAN	MCLEAN
155	SB	MP 153.42	SN 057-0161 - SHIRLEY INT	1.41		0.03		0.06		0.03	URBAN	MCLEAN
155	NB RAMPS	EXT 154 SHIRLEY INT	EXT 154 SHIRLEY INT	2.00		0.05		0.08		0.04	URBAN	MCLEAN
155	SB RAMPS	EXT 154 SHIRLEY INT	EXT 154 SHIRLEY INT	1.76		0.04		0.07		0.04	URBAN	MCLEAN
155	NB	SN 057-0161 - SHIRLEY INT	EXT 157B	9.06		0.21		0.35		0.19	URBAN	MCLEAN
155	SB	SN 057-0161 - SHIRLEY INT	I55 / VETERANS PKWY MERGE	9.04		0.21		0.35		0.19	URBAN	MCLEAN
155	SB	I74/I55 MERGE	SN 057-0023	0.60		0.01		0.02		0.01	URBAN	MCLEAN
155	NB	I74/I55 MERGE	SN 057-0022	0.60		0.01		0.02		0.01	URBAN	MCLEAN
155	SB	SN 057-0023	EXT 164 I39 NB	0.89		0.02		0.03		0.02	URBAN	MCLEAN
155	NB	SN 057-0022	EXT 164 I39 NB	0.89		0.02		0.03		0.02	URBAN	MCLEAN
155	NB	EXT 164 I39 NB	SN 057-0024	1.87		0.04		0.07		0.04	URBAN	MCLEAN
155	SB	EXT 164 I39 NB	SN 057-0025	1.87		0.04		0.07		0.04	URBAN	MCLEAN
155	NB RAMPS	EXT 165A/165B US 51 INT	EXT 165A/165B US 51 INT	2.94		0.07		0.12		0.06	URBAN	MCLEAN
155	SB RAMPS	EXT 165A/165B US 51 INT	EXT 165A/165B US 51 INT	1.88		0.04		0.07		0.04	URBAN	MCLEAN
155	NB	SN 057-0024	START OF MED - VETS PKWY INT	3.96		0.09		0.15		0.08	URBAN	MCLEAN
155	SB	SN 057-0025	START OF MED - VETS PKWY INT	3.96		0.09		0.15		0.08	URBAN	MCLEAN
155	NB	START OF MED - VETS PKWY INT	SN 057-0237	1.22		0.03		0.05		0.03	URBAN	MCLEAN
155	SB	START OF MED - VETS PKWY INT	SN 057-0238	1.22		0.03		0.05		0.03	URBAN	MCLEAN
155	NB RAMPS	EXT 167 - VETS PKWY INT	EXT 167 - VETS PKWY INT	4.29		0.10		0.17		0.09	URBAN	MCLEAN
155	SB RAMPS	EXT 167 - VETS PKWY INT	EXT 167 - VETS PKWY INT	3.95		0.09		0.15		0.08	URBAN	MCLEAN
155	NB	SN 057-0237	SN 057-0162 - TOWANDA INT	13.18		0.31		0.51		0.27	URBAN	MCLEAN
155	SB	SN 057-0238	SN 057-0162 TOWANDA INT	13.18		0.31		0.51		0.27	URBAN	MCLEAN
155	NB RAMPS	EXT 171 - TOWANDA INT	EXT 171 - TOWANDA INT	1.62		0.04		0.06		0.03	URBAN	MCLEAN
155	SB RAMPS	EXT 171 - TOWANDA INT	EXT 171 - TOWANDA INT	1.63		0.04		0.06		0.03	URBAN	MCLEAN
155	NB	SN 057-0162	MF 172.27	4.81		0.11		0.19		0.10	URBAN	MCLEAN
155	SB	SN 057-0162	MF 172.27	4.81		0.11		0.19		0.10	URBAN	MCLEAN
155	NB	MP 172.27	SN 057-0171 - LEXINGTON INT	21.81	0.51		0.85		0.45		RURAL	MCLEAN
155	SB	MP 172.27	SN 057-0171 - LEXINGTON INT	21.81	0.51		0.85		0.45		RURAL	MCLEAN
155	NB RAMPS	EXT 178 - LEXINGTON INT	EXT 178 - LEXINGTON INT	1.62		0.04		0.06		0.03	RURAL	MCLEAN
155	SB RAMPS	EXT 178 - LEXINGTON INT	EXT 178 - LEXINGTON INT	1.64		0.04		0.06		0.03	RURAL	MCLEAN
155	NB	SN 057-0171 - LEXINGTON INT	SN 057-0152 - US 24 INT	30.10	0.71		1.18		0.62		RURAL	MCLEAN
155	SB	SN 057-0171 - LEXINGTON INT	SN 057-0152 - US 24 INT	30.10	0.71		1.18		0.62		RURAL	MCLEAN
155	NB RAMPS	EXT 187 - US 24 CHENOA INT	EXT 187 - US 24 CHENOA INT	2.30	0.05		0.09		0.05		RURAL	MCLEAN
155	SB RAMPS	EXT 187 - US 24 CHENOA INT	EXT 187 - US 24 CHENOA INT	2.68	0.06		0.10		0.06		RURAL	MCLEAN
155	NB	SN 057-0152 - US 24 INT	LIVINGSTON COUNTY LINE	4.15	0.10		0.16		0.09		RURAL	MCLEAN
155	SB	SN 057-0152 - US 24 INT	LIVINGSTON COUNTY LINE	4.15	0.10		0.16		0.09		RURAL	MCLEAN

MODEL: Schedule of Quantities-4 (Sheet)
FILE NAME: c:\p\work\wv\01\p\03\03-Sht-Schedule.dgn

USER NAME = Bridgette.Pierson	DESIGNED -	REVISED -
	DRAWN -	REVISED -
PLOT SCALE = 0.16666833 / in.	CHECKED -	REVISED -
PLOT DATE = 9/27/2023	DATE -	REVISED -

**STATE OF ILLINOIS
DEPARTMENT OF TRANSPORTATION**

**SCHEDULE OF QUANTITIES
MCLEAN COUNTY (CONT.)**

SCALE: NONE SHEET 5 OF 9 SHEETS STA. TO STA.

F.A. RTE.	SECTION	COUNTY	TOTAL SHEETS	SHEET NO.
			17	13
CONTRACT NO. 70H03				

SCHEDULE OF QUANTITIES

MCLEAN COUNTY (CONT.)

ROUTE	LOCATION	STARTING LOCATION	ENDING LOCATION	ESTIMATED AREA	X0322294	X0322294	X0325947	X0325947	K0029636	K0029636	URBAN/ RURAL	COUNTY
					PLATEAU HERBICIDE (3 oz/acre)	PLATEAU HERBICIDE (3 oz/acre)	MILESTONE (5 oz/acre)	MILESTONE (5 oz/acre)	ESCORT XP HERBICIDE (0.33 oz/acre)	ESCORT XP HERBICIDE (0.33 oz/acre)		
				ACRES	GALLON	GALLON	GALLON	GALLON	POUND	POUND		
I39	NB	EXIT 164 I39 NB	SN 057-0215	3.23		0.08		0.13		0.07	URBAN	MCLEAN
I39	NB	SN 057-0215	NB I39/I55 MERGE	0.50		0.01		0.02		0.01	URBAN	MCLEAN
I39	NB	SB I55 EXIT 164	NB I39/I55 MERGE	0.86		0.02		0.03		0.02	URBAN	MCLEAN
I39	SB	NB I55 / SB I55 SPLIT	SN 057-0214	1.59		0.04		0.06		0.03	URBAN	MCLEAN
I39	SB	SN 057-0214	SB I39/ NB I55 MERGE	2.39		0.06		0.09		0.05	URBAN	MCLEAN
I39	SB	NB I55 / SB I55 SPLIT	SB I39/SB I55/ SB I74 MERGE	2.16		0.05		0.08		0.04	URBAN	MCLEAN
I39	NB	NB I39/I55 MERGE	SN 057-0217	1.21		0.03		0.05		0.02	URBAN	MCLEAN
I39	SB	NB I55 / SB I55 SPLIT	SN 057-0216	0.24		0.01		0.01		0.00	URBAN	MCLEAN
I39	NB	SN 057-0217	SN 057-0213	3.68		0.09		0.14		0.08	URBAN	MCLEAN
I39	SB	SN 057-0216	SN 057-0213	3.68		0.09		0.14		0.08	URBAN	MCLEAN
I39	NB RAMPS	EXIT 2 US 51 INTERCHANGE	EXIT 2 US 51 INTERCHANGE	1.39		0.03		0.05		0.03	URBAN	MCLEAN
I39	SB RAMPS	EXIT 2 US 51 INTERCHANGE	EXIT 2 US 51 INTERCHANGE	1.50		0.04		0.06		0.03	URBAN	MCLEAN
I39	NB	SN 057-0213	MP 2.7	1.31		0.03		0.05		0.03	URBAN	MCLEAN
I39	SB	SN 057-0213	MP 2.7	1.31		0.03		0.05		0.03	URBAN	MCLEAN
I39	NB	MP 2.7	SN 057-0206	10.11	0.24		0.39		0.21		RURAL	MCLEAN
I39	SB	MP 2.7	SN 057-0205	10.11	0.24		0.39		0.21		RURAL	MCLEAN
I39	NB RAMPS	EXIT 5 HUDSON INTERCHANGE	EXIT 5 HUDSON INTERCHANGE	1.82	0.04		0.07		0.04		RURAL	MCLEAN
I39	SB RAMPS	EXIT 5 HUDSON INTERCHANGE	EXIT 5 HUDSON INTERCHANGE	1.84	0.04		0.07		0.04		RURAL	MCLEAN
I39	NB	SN 057-0206	SN 057-0204	11.15	0.26		0.44		0.23		RURAL	MCLEAN
I39	SB	SN 057-0205	SN 057-0204	11.15	0.26		0.44		0.23		RURAL	MCLEAN
I39	NB RAMPS	EXIT 8 IL 251 INTERCHANGE	EXIT 8 IL 251 INTERCHANGE	1.39	0.03		0.05		0.03		RURAL	MCLEAN
I39	SB RAMPS	EXIT 8 IL 251 INTERCHANGE	EXIT 8 IL 251 INTERCHANGE	1.51	0.04		0.06		0.03		RURAL	MCLEAN
I39	NB	SN 057-0204	END OF MEDIAN N OF SN 057-0204	0.43	0.01		0.02		0.01		RURAL	MCLEAN
I39	SB	SN 057-0204	END OF MEDIAN N OF SN 057-0204	0.43	0.01		0.02		0.01		RURAL	MCLEAN
I39	NB	END OF MEDIAN N OF SN 057-0204	WOODFORD COUNTY LINE	1.60	0.04		0.06		0.03		RURAL	MCLEAN
I39	SB	END OF MEDIAN N OF SN 057-0204	WOODFORD COUNTY LINE	1.60	0.04		0.06		0.03		RURAL	MCLEAN
US 51	NB	I74 / US 51 INT RAMPS	400 FT SOUTH OF QUEST DRIVE	0.58		0.01		0.02		0.01	URBAN	MCLEAN
US 51	SB	I74 / US 51 INT RAMPS	400 FT SOUTH OF QUEST DRIVE	0.58		0.01		0.02		0.01	URBAN	MCLEAN
US 51	NB	400 FT SOUTH OF QUEST DRIVE	E 925 N	2.09		0.05		0.08		0.04	URBAN	MCLEAN
US 51	SB	400 FT SOUTH OF QUEST DRIVE	E 925 N	2.09		0.05		0.08		0.04	URBAN	MCLEAN
US 51	NB	E 925 N	1400 FT SOUTH OF E 800 N	5.49		0.13		0.21		0.11	URBAN	MCLEAN
US 51	SB	E 925 N	1400 FT SOUTH OF E 800 N	5.49		0.13		0.21		0.11	URBAN	MCLEAN
US 51	NB	1400 FT SOUTH OF E 800 N	US 136 INTERCHANGE	21.20	0.50		0.83		0.44		RURAL	MCLEAN
US 51	SB	1400 FT SOUTH OF E 800 N	US 136 INTERCHANGE	21.20	0.50		0.83		0.44		RURAL	MCLEAN
US 51	NB RAMPS	US 136 INTERCHANGE	US 136 INTERCHANGE	1.38	0.03		0.05		0.03		RURAL	MCLEAN
US 51	SB RAMPS	US 136 INTERCHANGE	US 136 INTERCHANGE	1.38	0.03		0.05		0.03		RURAL	MCLEAN
US 51	NB	US 136 INTERCHANGE	MCLEAN / DEWITT COUNTY LINE	8.11	0.19		0.32		0.17		RURAL	MCLEAN
US 51	SB	US 136 INTERCHANGE	MCLEAN / DEWITT COUNTY LINE	8.11	0.19		0.32		0.17		RURAL	MCLEAN
TOTAL =				750.35	11.17	6.41	18.62	10.69	9.83	5.64		
				ACRES	GALLON	GALLON	GALLON	GALLON	POUND	POUND		
					(RURAL)	(URBAN)	(RURAL)	(URBAN)	(RURAL)	(URBAN)		

MODEL: Schedule of Quantities-5 (Sheet)
FILE NAME: c:\p\work\wtd\p\sonbr\0917291\057\03-Sht-Schedules.dgn

USER NAME = Bridgette, Pierson	DESIGNED -	REVISED -	STATE OF ILLINOIS DEPARTMENT OF TRANSPORTATION	SCHEDULE OF QUANTITIES MCLEAN COUNTY (CONT.)				F.A. RTE.	SECTION	COUNTY	TOTAL SHEETS	SHEET NO.	
	DRAWN -	REVISED -						VAR.	*	VAR.	17	14	
PLOT SCALE = 0.16666633" / in.	CHECKED -	REVISED -						CONTRACT NO. 70H03					
PLOT DATE = 9/28/2023	DATE -	REVISED -						SCALE: NONE	SHEET 6	OF 9	SHEETS	STA.	TO STA.

SCHEDULE OF QUANTITIES

PIATT COUNTY

LENGTH	ROUTE	LOCATION	STARTING LOCATION	ENDING LOCATION	ESTIMATED AREA ACRES	X0322294	X0322294	X0325947	X0325947	K0029636	K0029636	URBAN/ RURAL	COUNTY
						PLATEAU HERBICIDE (3 oz/acre) GALLON	PLATEAU HERBICIDE (3 oz/acre) GALLON	MILESTONE (5 oz/acre) GALLON	MILESTONE (5 oz/acre) GALLON	ESCORT XP HERBICIDE (0.33 oz/acre) POUND	ESCORT XP HERBICIDE (0.33 oz/acre) POUND		
1227.81	I72	EB RAMP	MACON COUNTY LINE	I72 MERGE	0.85	0.02		0.03		0.02		RURAL	PIATT
1220.00	I72	WB RAMP	MACON COUNTY LINE	I72 MCRGC	0.84	0.02		0.03		0.02		RURAL	PIATT
37609.40	I72	EB	MACON COUNTY LINE	MP 162.98	25.90	0.61		1.01		0.53		RURAL	PIATT
37609.40	I72	WB	MACON COUNTY LINE	MP 162.98	25.90	0.61		1.01		0.53		RURAL	PIATT
5069.70	I72	EB	MP 162.98	SN 074-0065 - BRIDGE ST INT	3.49		0.08		0.14		0.07	URBAN	PIATT
5069.70	I72	WB	MP 162.98	SN 074-0065 - BRIDGE ST INT	3.49		0.08		0.14		0.07	URBAN	PIATT
2381.10	I72	EB RAMPS	EXIT 164 - BRIDGE ST INT	EXIT 164 - BRIDGE ST INT	1.64		0.04		0.06		0.03	URBAN	PIATT
2402.26	I72	WB RAMPS	EXIT 164 - BRIDGE ST INT	EXIT 164 - BRIDGE ST INT	1.65		0.04		0.06		0.03	URBAN	PIATT
10543.20	I72	EB	SN 074-0065 - BRIDGE ST INT	SN 074-0071 - IL 105 INT	7.26		0.17		0.28		0.15	URBAN	PIATT
10543.20	I72	WB	SN 074-0065 - BRIDGE ST INT	SN 074-0071 - IL 105 INT	7.26		0.17		0.28		0.15	URBAN	PIATT
3736.60	I72	EB RAMPS	EXIT 166 - IL 105 INT	EXIT 166 - IL 105 INT	2.57		0.06		0.10		0.05	URBAN	PIATT
2441.60	I72	WB RAMPS	EXIT 166 - IL 105 INT	EXIT 166 - IL 105 INT	1.68		0.04		0.07		0.03	URBAN	PIATT
8242.54	I72	EB	SN 074-0071 - IL 105 INT	MP 167.58	5.68		0.13		0.22		0.12	URBAN	PIATT
8242.54	I72	WB	SN 074-0071 - IL 105 INT	MP 167.58	5.68		0.13		0.22		0.12	URBAN	PIATT
7631.60	I72	EB	MP 167.58	SN 074-0026 - WHITE HEATH RD INT	5.26	0.12		0.21		0.11		RURAL	PIATT
7631.60	I72	WB	MP 167.58	SN 074-0026 - WHITE HEATH RD INT	5.26	0.12		0.21		0.11		RURAL	PIATT
2350.05	I72	EB RAMPS	EXIT 169 - WHITE HEATH RD INT	EXIT 169 - WHITE HEATH RD INT	1.62	0.04		0.06		0.03		RURAL	PIATT
2011.94	I72	WB RAMPS	EXIT 169 - WHITE HEATH RD INT	EXIT 169 - WHITE HEATH RD INT	1.39	0.03		0.05		0.03		RURAL	PIATT
13539.58	I72	EB	SN 074-0026 - WHITE HEATH RD INT	SN 074-0007 - IL 10 INT	9.32	0.22		0.36		0.19		RURAL	PIATT
13539.58	I72	WB	SN 074-0026 - WHITE HEATH RD INT	SN 074-0007 - IL 10 INT	9.32	0.22		0.36		0.19		RURAL	PIATT
2035.94	I72	EB RAMPS	EXIT 172 - IL 10 INTER	EXIT 172 - IL 10 INT	1.40	0.03		0.05		0.03		RURAL	PIATT
2030.86	I72	WB RAMPS	EXIT 172 - IL 10 INT	EXIT 172 - IL 10 INT	1.40	0.03		0.05		0.03		RURAL	PIATT
9648.13	I72	EB	SN 074-0007 - IL 10 INT	CHAMPAIGN COUNTY LINE	6.64	0.16		0.26		0.14		RURAL	PIATT
9648.13	I72	WB	SN 074-0007 - IL 10 INT	CHAMPAIGN COUNTY LINE	6.64	0.16		0.26		0.14		RURAL	PIATT
31350.37	I74	EB	DEWITT COUNTY LINE	SN 074-0044 - MANSFIELD INT	21.59	0.51		0.84		0.45		RURAL	PIATT
31350.37	I74	WB	DEWITT COUNTY LINE	SN 074-0044 - MANSFIELD INT	21.59	0.51		0.84		0.45		RURAL	PIATT
2340.90	I74	EB RAMPS	EXIT 166 - MANSFIELD INT	EXIT 166 - MANSFIELD INT	1.61	0.04		0.06		0.03		RURAL	PIATT
2295.55	I74	WB RAMPS	EXIT 166 - MANSFIELD INT	EXIT 166 - MANSFIELD INT	1.58	0.04		0.06		0.03		RURAL	PIATT
10586.90	I74	EB	SN 074-0044 - MANSFIELD INT	CHAMPAIGN COUNTY LINE	7.29	0.17		0.28		0.15		RURAL	PIATT
10586.90	I74	WB	SN 074-0044 - MANSFIELD INT	CHAMPAIGN COUNTY LINE	7.29	0.17		0.28		0.15		RURAL	PIATT
TOTAL =					203.11	3.81	0.95	6.36	1.58	3.36	0.83		
					ACRES	GALLON	GALLON	GALLON	GALLON	POUND	POUND		
						(RURAL)	(URBAN)	(RURAL)	(URBAN)	(RURAL)	(URBAN)		

MODEL: Schedule of Quantities-6 (Sheet)
 FILE NAME: c:\p\work\wtd\p\pers\sonbr\0917291\057\03-Sht-Schedule.dgn

USER NAME = Bridgette.Pierson	DESIGNED -	REVISED -
	DRAWN -	REVISED -
PLOT SCALE = 0.16666833' / in.	CHECKED -	REVISED -
PLOT DATE = 9/13/2023	DATE -	REVISED -

**STATE OF ILLINOIS
DEPARTMENT OF TRANSPORTATION**

**SCHEDULE OF QUANTITIES
PIATT COUNTY**

SCALE: NONE SHEET 7 OF 9 SHEETS STA. TO STA.

F.A. RTE.	SECTION	COUNTY	TOTAL SHEETS	SHEET NO.
VAR.	*	VAR.	17	15
CONTRACT NO. 70H03				
ILLINOIS FED. AID PROJECT				

SCHEDULE OF QUANTITIES

VERMILION COUNTY

LENGTH	ROUTE	LOCATION	STARTING LOCATION	ENDING LOCATION	ESTIMATED AREA ACRES	X0322294	X0322294	X0325947	X0325947	K0029636	K0029636	URBAN/RURAL	COUNTY
						PLATEAU HERBICIDE (3 oz/acre) GALLON	PLATEAU HERBICIDE (3 oz/acre) GALLON	MILESTONE (5 oz/acre) GALLON	MILESTONE (5 oz/acre) GALLON	ESCORT XP HERBICIDE (0.33 oz/acre) POUND	ESCORT XP HERBICIDE (0.33 oz/acre) POUND		
5415.97	I74	EB	CHAMPAIGN COUNTY LINE	SN 092-0203 - IL 49 INT	3.73	0.09		0.15		0.08		RURAL	VERMILION
5415.97	I74	WB	CHAMPAIGN COUNTY LINE	SN 092-0203 - IL 49 INT	3.73	0.09		0.15		0.08		RURAL	VERMILION
2555.09	I74	EB RAMPS	EXIT 197 - IL 49 INT	EXIT 197 - IL 49 INT	1.76	0.04		0.07		0.04		RURAL	VERMILION
2573.01	I74	WB RAMPS	EXIT 197 - IL 49 INT	EXIT 197 - IL 49 INT	1.77	0.04		0.07		0.04		RURAL	VERMILION
34719.16	I74	EB	SN 092-0203 - IL 49 INT	SN 092-0075 - OAKWOOD INT	23.91	0.56		0.93		0.49		RURAL	VERMILION
34719.16	I74	WB	SN 092-0203 - IL 49 INT	SN 092-0075 - OAKWOOD INT	23.91	0.56		0.93		0.49		RURAL	VERMILION
2762.00	I74	EB RAMPS	EXIT 206 - OAKWOOD INT	EXIT 206 - OAKWOOD INT	1.90	0.04		0.07		0.04		RURAL	VERMILION
2778.74	I74	WB RAMPS	EXIT 206 - OAKWOOD INT	EXIT 206 - OAKWOOD INT	1.91	0.04		0.07		0.04		RURAL	VERMILION
17634.37	I74	EB	SN 092-0075 - OAKWOOD INT	MP 209.69	12.14	0.28		0.47		0.25		RURAL	VERMILION
17634.37	I74	WB	SN 092-0075 - OAKWOOD INT	MP 209.69	12.14	0.28		0.47		0.25		RURAL	VERMILION
1396.67	I74	EB	MP 209.69	SN 092-0051 - US 150 INT	0.96		0.02		0.04		0.02	URBAN	VERMILION
1396.67	I74	WB	MP 209.69	SN 092-0051 - US 150 INT	0.96		0.02		0.04		0.02	URBAN	VERMILION
3710.14	I74	EB RAMPS	EXIT 210 - US 150 INT	EXIT 210 - US 150 INT	2.56		0.06		0.10		0.05	URBAN	VERMILION
2912.32	I74	WB RAMPS	EXIT 210 - US 150 INT	EXIT 210 - US 150 INT	2.01		0.05		0.08		0.04	URBAN	VERMILION
5515.18	I74	EB	SN 092-0051 - US 150 INT	MP 211.05	3.80		0.09		0.15		0.08	URBAN	VERMILION
5515.18	I74	WB	SN 092-0051 - US 150 INT	MP 211.05	3.80		0.09		0.15		0.08	URBAN	VERMILION
7392.16	I74	EB	MP 211.05	SN 092-0128 - LEVERICH ROAD	5.09	0.12		0.20		0.11		RURAL	VERMILION
7392.16	I74	WB	MP 211.05	SN 092-0128 - LEVERICH ROAD	5.09	0.12		0.20		0.11		RURAL	VERMILION
6450.98	I74	EB	SN 092-0128 - LEVERICH ROAD	SN 092-0010 - G STREET INT	4.44		0.10		0.17		0.09	URBAN	VERMILION
6450.98	I74	WB	SN 092-0128 - LEVERICH ROAD	SN 092-0010 - G STREET INT	4.44		0.10		0.17		0.09	URBAN	VERMILION
731.44	I74	EB RAMPS	EXIT 214 - G STREET INT	EXIT 214 - G STREET INT	0.50		0.01		0.02		0.01	URBAN	VERMILION
1024.00	I74	WB RAMPS	EXIT 214 - G STREET INT	EXIT 214 - G STREET INT	0.71		0.02		0.03		0.01	URBAN	VERMILION
3789.00	I74	EB	SN 092-0010 - G STREET INT	SN 092-0038 - IL 1 INT	2.61		0.06		0.10		0.05	URBAN	VERMILION
3789.00	I74	WB	SN 092-0010 - G STREET INT	SN 092-0038 - IL 1 INT	2.61		0.06		0.10		0.05	URBAN	VERMILION
3415.00	I74	EB RAMPS	EXIT 215A/215B - IL 1 INT	EXIT 215A/215B - IL 1 INT	2.35		0.06		0.09		0.05	URBAN	VERMILION
3415.00	I74	WB RAMPS	EXIT 215A/215B - IL 1 INT	EXIT 215A/215B - IL 1 INT	2.35		0.06		0.09		0.05	URBAN	VERMILION
8133.50	I74	EB	SN 092-0038 - IL 1 INT	SN 092-0198 - BOWMAN AVE INT	5.60		0.13		0.22		0.12	URBAN	VERMILION
8133.50	I74	WB	SN 092-0038 - IL 1 INT	SN 092-0198 - BOWMAN AVE INT	5.60		0.13		0.22		0.12	URBAN	VERMILION
1534.96	I74	EB RAMPS	EXIT 216 - BOWMAN AVE INT	EXIT 216 - BOWMAN AVE INT	1.06		0.02		0.04		0.02	URBAN	VERMILION
1432.75	I74	WB RAMPS	EXIT 216 - BOWMAN AVE INT	EXIT 216 - BOWMAN AVE INT	0.99		0.02		0.04		0.02	URBAN	VERMILION
20337.06	I74	EB	SN 092-0198 - BOWMAN AVE INT	SN 092-0025 - LYNCH RD INT	14.01		0.33		0.55		0.29	URBAN	VERMILION
20337.06	I74	WB	SN 092-0198 - BOWMAN AVE INT	SN 092-0026 - LYNCH RD INT	14.01		0.33		0.55		0.29	URBAN	VERMILION
2353.55	I74	EB RAMPS	EXIT 220 - LYNCH RD INT	EXIT 220 - LYNCH RD INT	1.62		0.04		0.06		0.03	URBAN	VERMILION
1698.32	I74	WB RAMPS	EXIT 220 - LYNCH RD INT	EXIT 220 - LYNCH RD INT	1.17		0.03		0.05		0.02	URBAN	VERMILION
1809.11	I74	EB	SN 092-0025 - LYNCH RD INT	INDIANA STATE LINE	1.25		0.03		0.05		0.03	URBAN	VERMILION
1809.11	I74	WB	SN 092-0026 - LYNCH RD INT	INDIANA STATE LINE	1.25		0.03		0.05		0.03	URBAN	VERMILION
TOTAL =					177.74	2.28	1.89	3.79	3.15	2.00	1.66		
					ACRES	GALLON	GALLON	GALLON	GALLON	POUND	POUND		
						(RURAL)	(URBAN)	(RURAL)	(URBAN)	(RURAL)	(URBAN)		

MODEL: Schedule of Quantities-7 (Sheet)
FILE NAME: c:\p\work\wv\delipersonbr\0917291\D5\0H03-Sht-Schedules.dgn

USER NAME = Bridgette.Plerson	DESIGNED -	REVISED -	STATE OF ILLINOIS DEPARTMENT OF TRANSPORTATION	SCHEDULE OF QUANTITIES VERMILION COUNTY			F.A. RTE.	SECTION	COUNTY	TOTAL SHEETS	SHEET NO.
PLOT SCALE = 0.16666833 1/In.	DRAWN -	REVISED -					VAR.	*	VAR.	17	16
PLOT DATE = 9/13/2023	CHECKED -	REVISED -					CONTRACT NO. 70H03				
	DATE -	REVISED -					SCALE: NONE		SHEET 8	OF 9 SHEETS	STA.
*D5 WEED SPRAYING 2024-1											

SCHEDULE OF QUANTITIES

TOTALS

COUNTY	ESTIMATED AREA	PLATEAU HERBICIDE (3 oz/acre)	PLATEAU HERBICIDE (3 oz/acre)	MILESTONE (5 oz/acre)	MILESTONE (5 oz/acre)	ESCORT XP HERBICIDE (0.33 oz/acre)	ESCORT XP HERBICIDE (0.33 oz/acre)
	ACRES	GALLON	GALLON	GALLON	GALLON	POUND	POUND
CHAMPAIGN	611.49	6.87	7.46	11.45	12.44	6.04	6.57
DEWITT	157.87	2.46	1.24	4.11	2.06	2.17	1.09
DOUGLAS	103.40	2.94		4.90		2.59	
MCLEAN	750.35	11.17	6.41	18.62	10.69	9.83	5.64
PIATT	203.11	3.81	0.95	6.36	1.58	3.36	0.83
VERMILION	177.74	2.28	1.89	3.79	3.15	2.00	1.66
TOTAL =	2003.97	29.53	17.95	49.22	29.92	25.99	15.80
USE =	2004.00	30.00	18.00	50.00	30.00	26.00	16.00
	ACRES	RURAL	URBAN	RURAL	URBAN	RURAL	URBAN

FINAL TOTALS

	PLATEAU HERBICIDE (3 oz/acre)	MILESTONE (5 oz/acre)	ESCORT XP HERBICIDE (0.33 oz/acre)
RURAL TOTAL =	30.00	50.00	26.00
URBAN TOTAL =	18.00	30.00	16.00
FINAL TOTAL =	48.00	80.00	42.00
	GALLONS	GALLONS	POUNDS

MODEL: Schedule of Quantities-8 (Sheet)
 FILE NAME: c:\p\work\wv\dot\pierson\br\0917291\057\0H03-Sht-Schedules.dgn

USER NAME = Bridgette.Pierson	DESIGNED -	REVISED -	STATE OF ILLINOIS DEPARTMENT OF TRANSPORTATION	SCHEDULE OF QUANTITIES TOTALS & FINAL TOTALS				F.A. RTE.	SECTION	COUNTY	TOTAL SHEETS	SHEET NO.
	DRAWN -	REVISED -										
PLOT SCALE = 0.16666833" / in.	CHECKED -	REVISED -										
PLOT DATE = 9/28/2023	DATE -	REVISED -			SCALE: NONE	SHEET 9	OF 9	SHEETS	STA.	TO STA.		
										CONTRACT NO. 70H03		
										ILLINOIS FED. AID PROJECT		
*D5 WEED SPRAYING 2024-1												