

STATE OF ILLINOIS
DEPARTMENT OF TRANSPORTATION
DIVISION OF HIGHWAYS

**PROPOSED
HIGHWAY PLANS**

VARIOUS ROUTES
SECTION D4 TREE REMOVAL 2024
PROJECT
TREE REMOVAL
VARIOUS COUNTIES

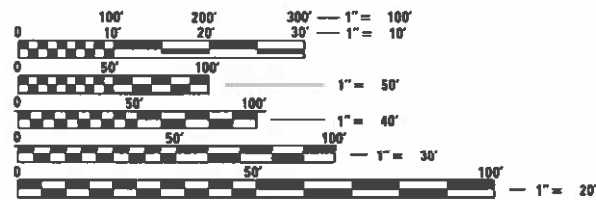
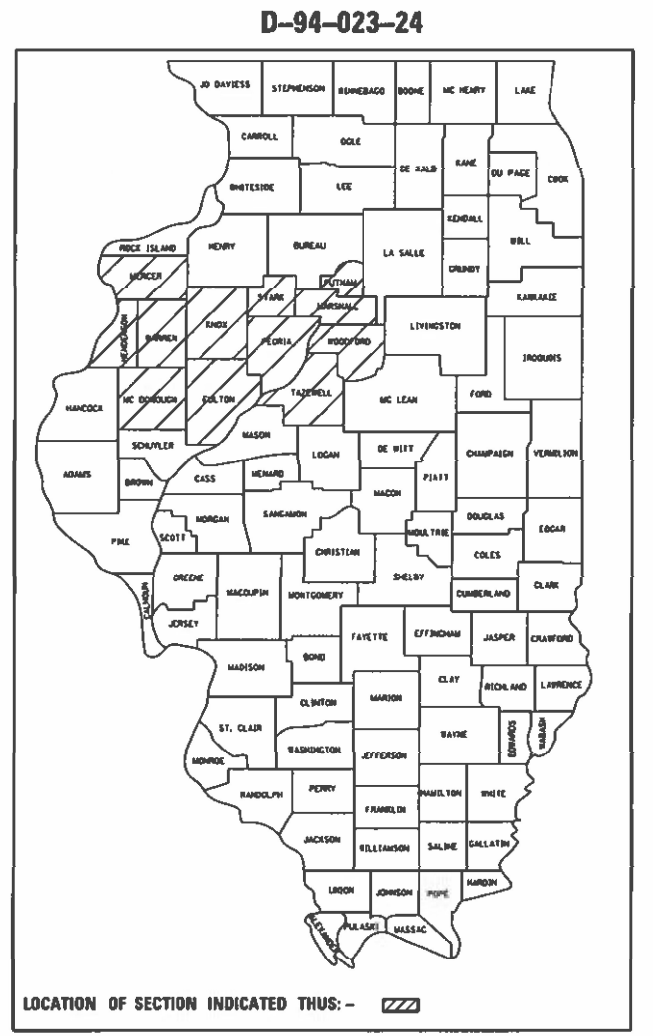
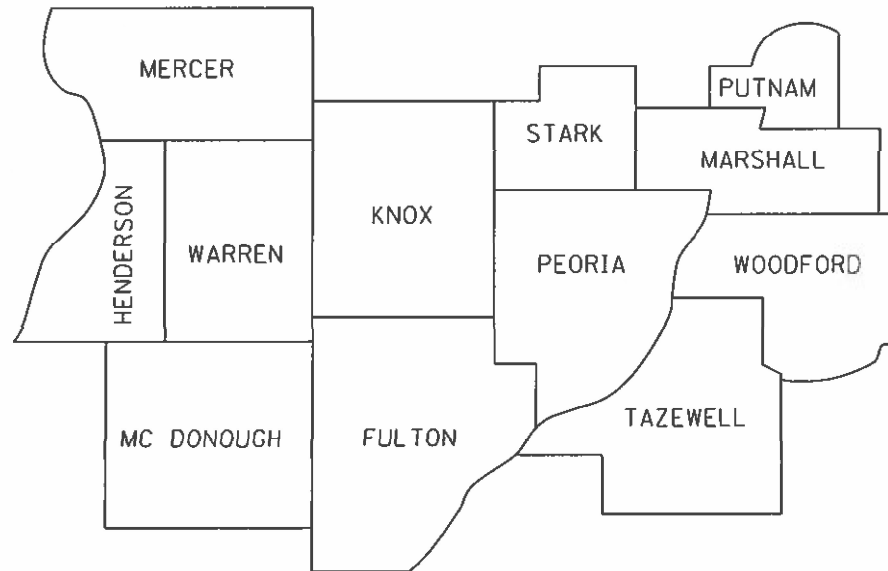
C-94-023-24

F.A.I. RTE.	SECTION	COUNTY	TOTAL SHEETS	SHEET NO.
VAR	D4 TREE REM 2024	VARIOUS	3	1
		ILLINOIS	CONTRACT NO. 68104	

INDEX OF SHEETS

- 1 COVER SHEET
- 2 HIGHWAY STANDARDS
- 3 SUMMARY OF QUANTITIES

HIGHWAY STANDARDS
LOCATED ON SHEET 2



FULL SIZE PLANS HAVE BEEN PREPARED USING STANDARD ENGINEERING SCALES. REDUCED SIZED PLANS WILL NOT CONFORM TO STANDARD SCALES. IN MAKING MEASUREMENTS ON REDUCED PLANS, THE ABOVE SCALES MAY BE USED.

J.U.L.I.E.
JOINT UTILITY LOCATION INFORMATION FOR EXCAVATION
1-800-892-0123
OR 811

PROJECT ENGINEER: ERIC PRICHARD 309-671-3333
PROJECT MANAGER: BEN TELLEFSON 309-671-3333

CONTRACT NO. 68104
CATALOG NO. 036471-00D

KLINGNER & ASSOCIATES, P.C.
Engineers • Architects • Surveyors
www.klingner.com
Galesburg, Illinois
49 North Prairie Street 309.342.4042
Quincy, IL Hannibal, MO
Burlington, IA Peña, IA Columbia, MO
Davenport, IA Carbondale, IL
DESIGN FIRM NO. 184-2738

STATE OF ILLINOIS
DEPARTMENT OF TRANSPORTATION

SUBMITTED October 23, 2023
[Signature]
REGIONAL ENGINEER

December 8, 2023
[Signature]
ENGINEER OF DESIGN AND ENVIRONMENT

December 8, 2023
[Signature]
DIRECTOR OF HIGHWAYS PROJECT IMPLEMENTATION

PRINTED BY THE AUTHORITY
OF THE STATE OF ILLINOIS

HIGHWAY STANDARDS

- 000001-08 STANDARD SYMBOLS, ABBREVIATIONS AND PATTERNS
- 001006 DECIMAL OF AN INCH AND OF A FOOT
- 701001-02 OFF-ROAD OPERATIONS, 2L, 2W, MORE THAN 15* (4.5 M) AWAY
- 701006-05 OFF-ROAD OPERATIONS, 2L, 2W, 15* (4.5 M) TO 24* (600 MM) FROM PAVEMENT EDGE
- 701101-05 OFF-ROAD OPERATIONS, MULTILANE, 15* (4.5 M) TO 24* (600 MM) FROM PAVEMENT EDGE
- 701106-02 OFF-ROAD OPERATIONS, MULTILANE, MORE THAN 15* (4.5 M) AWAY
- 701201-05 LANE CLOSURE, 2L, 2W, DAY ONLY, FOR SPEEDS > 45 MPH
- 701301-04 LANE CLOSURE, 2L, 2W, SHORT TIME OPERATIONS
- 701400-12 APPROACH TO LANE CLOSURE, FREEWAY/EXPRESSWAY
- 701406-13 LANE CLOSURE, FREEWAY/EXPRESSWAY, DAY OPERATIONS ONLY
- 701421-08 LANE CLOSURE, MULTILANE, DAY OPERATIONS ONLY, FOR SPEEDS > 45 MPH TO 55 MPH
- 701426-09 LANE CLOSURE, MULTILANE, INTERMITTENT OR MOVING OPERATION, FOR SPEEDS > 45 MPH
- 701456-05 PARTIAL EXIT RAMP CLOSURE FREEWAY/EXPRESSWAY
- 701501-06 URBAN LANE CLOSURE, 2L, 2W, UNDIVIDED
- 701502-09 URBAN LANE CLOSURE, 2L, 2W, WITH BIDIRECTIONAL LEFT TURN LANE
- 701601-09 URBAN LANE CLOSURE, MULTILANE, 1W OR 2W WITH NONTRAVERSABLE MEDIAN
- 701602-10 URBAN LANE CLOSURE, MULTILANE, 2W WITH BIDIRECTIONAL LEFT TURN LANE
- 701606-10 URBAN SINGLE LANE CLOSURE, MULTILANE, 2W WITH MOUNTABLE MEDIAN
- 701701-10 URBAN LANE CLOSURE, MULTILANE INTERSECTION
- 701801-06 SIDEWALK, CORNER OR CROSSWALK CLOSURE
- 701901-09 TRAFFIC CONTROL DEVICES

MODEL: Default
 FILE NAME: P:\galesburg\21files\213081.DOT - DIST 4 - PTB 2013\33\Work Order 23 - FY 2024 Landscaping\Tree Removal\DWG\00-std-hwy-standards.dwg

USER NAME = itally	DESIGNED -	REVISED -
	DRAWN -	REVISED -
PLOT SCALE = 78.6960' / 1"	CHECKED -	REVISED -
PLOT DATE = 9/28/2023	DATE -	REVISED -

**STATE OF ILLINOIS
DEPARTMENT OF TRANSPORTATION**

HIGHWAY STANDARDS

SCALE: 1 SHEET OF SHEETS STA. TO STA.

FAI. RTE.	SECTION	COUNTY	TOTAL SHEETS	SHEET NO.
VAR	D4 TREE REM 2024	VARIOUS	3	2
ILLINOIS HIGHWAY PROJECT			CONTRACT NO. 68104	

