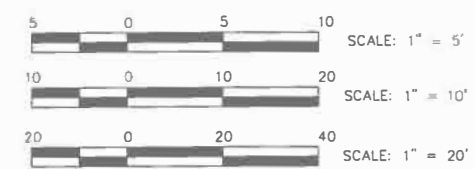


TR	SECTION	COUNTY	TOTAL SHEETS	SHEET NO.
	21-00151-00-SW	McDONOUGH	33	1
ADAMS STREET		CONTRACT NO. 89829		
ILLINOIS				

**01-19-2024 LETTING ITEM 121**  
**INDEX OF SHEETS**

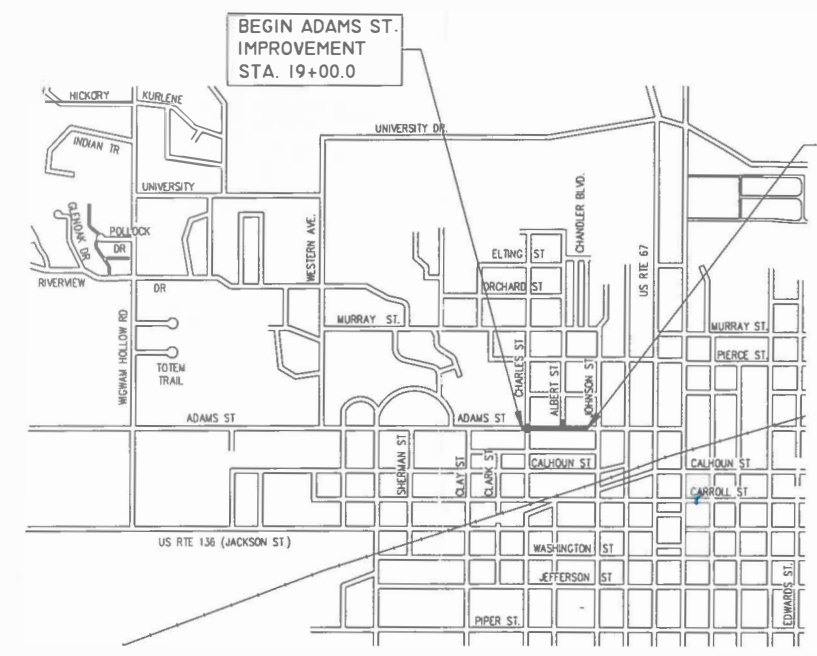
Sheet Number	Sheet Title
1	TITLE SHEET
2	STANDARDS AND SYMBOLS
3	GENERAL NOTES
4	SUMMARY OF QUANTITIES
5	SCHEDULES OF QUANTITIES
6	SCHEDULES OF QUANTITIES
7	TYPICAL SECTIONS
8	TYPICAL SECTIONS
9	TYPICAL CONSTRUCTION DETAILS
10	TYPICAL CONSTRUCTION DETAILS
11	HORIZONTAL AND VERTICAL CONTROL
12	RIGHT-OF-WAY PLANS
13	REMOVAL PLANS
14	PLAN AND PROFILE
15	PLAN AND PROFILE
16	STORM SEWER PLAN AND PROFILE
17	STORM SEWER PLAN AND PROFILE
18	PAVEMENT JOINT LAYOUT
19	INTERSECTION DETAILS
20	SIDEWALK RAMP DETAILS
21	CIP CONCRETE STEP DETAILS
22	SEGMENTAL BLOCK WALL PLAN AND DETAILS
23	SEGMENTAL BLOCK WALL PLAN AND ELEVATION
24	PAVEMENT MARKING AND SIGNING PLANS
25	STORM WATER POLLUTION CONTROL PLAN
26	CROSS SECTIONS
27	CROSS SECTIONS
28	CROSS SECTIONS
29	CROSS SECTIONS
30	CROSS SECTIONS
31	CROSS SECTIONS
32	CROSS SECTIONS
33	CROSS SECTIONS

STATE OF ILLINOIS  
DEPARTMENT OF TRANSPORTATION  
**PROPOSED HIGHWAY PLANS**  
ADAMS ST. (FAU 6915) ROADWAY REHABILITATION - PHASE 2  
CHARLES ST. TO JOHNSON ST.  
SECTION 21-00151-00-SW  
PROJECT #51 CI(766)  
**MACOMB, ILLINOIS**  
McDONOUGH COUNTY --- C-94-045-22



FULL SIZE PLANS HAVE BEEN PREPARED USING STANDARD ENGINEERING SCALES. REDUCED SIZED PLANS WILL NOT CONFORM TO STANDARD SCALES. IN MAKING MEASUREMENTS ON REDUCED PLANS, THE ABOVE SCALES MAY BE USED

J.U.L.I.E  
JOINT UTILITY LOCATION INFORMATION FOR EXCAVATION  
1-800-892-0123 OR 811



LOCATION MAP

TOTAL LENGTH OF PROJECT: 1,000 FT. OR 0.19 MILES  
NET LENGTH OF PROJECT: 1,000 FT. OR 0.19 MILES  
DESIGN ADT : 2500(2021)  
RTE CLASS : MINOR ARTERIAL  
DESIGN SPEED : 30 MPH



Signature: *[Signature]*  
Date: 11/30/23  
Exp. Date: 11/30/24

APPROVED: *[Signature]* 11/30/23  
LOCAL AGENCY / CITY OF MACOMB

PASSED: *[Signature]* NOV. 09<sup>TH</sup> 20 23  
DISTRICT 4 ENGINEER OF LOCAL ROADS AND STREETS

RELEASED FOR BID BASED ON LIMITED REVIEW: NOVEMBER 9 20 23  
*[Signature]*  
REGION 3 ENGINEER

STATE OF ILLINOIS  
DEPARTMENT OF TRANSPORTATION

PRINTED BY THE AUTHORITY OF THE STATE OF ILLINOIS



IMEG CORP. has adopted safety procedures for its employees who provide professional engineering and surveying services. A copy of these procedures is available from the safety officer. IMEG CORP. personnel are not trained in contractor (construction) safety and compliance procedures. The methods and means to comply with construction site safety are the sole responsibility of the contractor.



# LEGEND

PROPOSED	EXISTING	
●	⊙	STORM MANHOLE
■	□	STORM INLET
●	○	STORM INLET
	⌵	DOWNSPOUT - ABOVE GROUND DOWNSPOUT -
	⌵	UNDER GROUND
	⊙	SANITARY MANHOLE
	⊗	SANITARY/STORM CLEANOUT
	⊗	WATER VALVE
	⊗	FIRE HYDRANT
	⊗	WATER METER
	⊗	WATER SERVICE
	⊗	POWER POLE
	⊗	POWER POLE W/ LIGHT
	⊗	POWER POLE W/ METER
	⊗	GUY WIRE
	⊗	GUY POLE
	⊗	ELECTRIC MANHOLE
	⊗	ELECTRIC METER
	⊗	TELEPHONE POLE
	⊗	TELEPHONE MANHOLE
	⊗	TELEPHONE PEDESTAL
	⊗	CABLE TV PEDESTAL
	⊗	UTILITY MANHOLE
	⊗	UTILITY MARKER
	⊗	HANDHOLE (SINGLE/ DOUBLE)
	⊗	GAS VALVE
	⊗	AIR CONDITIONING UNIT
	⊗	LIGHT POLE
	⊗	LIGHT JUNCTION BOX
	⊗	MAIL BOX
	⊗	SIGN
	⊗	POST/BOLLARD
	⊗	CONIFER TREE
	⊗	DECIDUOUS TREE
	⊗	BUSH/SHRUB
	⊗	TREE STUMP
	⊗	CONTROL POINT
	⊗	BENCHMARK
	⊗	SOIL BORING HOLE
	⊗	RAILROAD SPIKE, FOUND
	⊗	REBAR, FOUND
	⊗	CHISELED "X" IN CONCRETE, FOUND
	⊗	SPOT ELEVATION
	⊗	GRADE LABEL
	⊗	DRAINAGE SLOPE LINE
	⊗	CONTINUATION
	⊗	PROPERTY LINE
	⊗	CENTERLINE
	⊗	EASEMENT LINE
	⊗	R.O.W. LINE
	⊗	SANITARY SEWER
	⊗	STORM SEWER
	⊗	WATER LINE
	⊗	OVERHEAD ELECTRIC
	⊗	UNDERGROUND ELECTRIC
	⊗	GAS LINE
	⊗	TELEVISION LINE
	⊗	TELEPHONE LINE
	⊗	FIBER OPTIC CABLE
	⊗	UTILITY LINE
	⊗	EDGE OF WATER LINE/DITCH FLOWLINE
	⊗	CHAIN LINK FENCE
	⊗	WOOD FENCE
	⊗	SILT FENCE
	⊗	CONTOUR
	⊗	TREE LINE
	⊗	CONSTRUCTION LIMITS
	⊗	TOPOGRAPHIC FEATURE AS NOTED

## UTILITY NOTE

THE LOCATIONS OF THOSE BURIED AND ABOVE GROUND UTILITIES SHOWN ARE APPROXIMATE, ARE SHOWN FOR CONTRACTOR INFORMATIONAL USE ONLY, AND ARE NOT TO BE REFERENCED FOR CONSTRUCTION PURPOSES. THE IMPLIED PRESENCE OR ABSENCE OF UTILITIES IS NOT TO BE CONSTRUED BY THE OWNER, ENGINEER, CONTRACTOR, OR SUBCONTRACTORS TO BE AN ACCURATE AND COMPLETE REPRESENTATION OF UTILITIES THAT MAY OR MAY NOT EXIST ON THE CONSTRUCTION SITE. BURIED AND ABOVE GROUND UTILITY LOCATION, IDENTIFICATION, AND MARKING ARE THE SOLE RESPONSIBILITY OF THE CONTRACTOR. REROUTING, DISCONNECTION, PROTECTION, ETC. OF ANY UTILITY MUST BE COORDINATED BETWEEN THE CONTRACTOR, UTILITY COMPANY AND OWNER. SITE SAFETY, INCLUDING THE AVOIDANCE OF HAZARDS ASSOCIATED WITH BURIED AND ABOVEGROUND UTILITIES, REMAINS THE SOLE RESPONSIBILITY OF THE CONTRACTOR.

HIGHWAY STANDARDS	
000001-08	STANDARD SYMBOLS, ABBREVIATIONS AND PATTERNS
001001-02	AREAS OF REINFORCEMENT BARS
001006	DECIMAL OF AN INCH AND OF A FOOT
280001-07	TEMPORARY EROSION CONTROL SYSTEMS
420001-10	PAVEMENT JOINTS
420101-07	24' (7.2 M) JOINTED PCC PAVEMENT
420111-04	PCC PAVEMENT ROUNDOUTS
423101-D4	URBAN ENTRANCES, ACCESSIBLE TO THE DISABLED, FOR CURBLINE SIDEWALKS
424001-11	PERPENDICULAR CURB RAMPS FOR SIDEWALKS
424006-05	DIAGONAL CURB RAMPS FOR SIDEWALKS
424011-04	CORNER PARALLEL CURB RAMPS FOR SIDEWALKS
424026-03	ENTRANCE / ALLEY PEDESTRIAN CROSSINGS
601001-05	PIPE UNDERDRAINS
602301-04	INLET - TYPE A
602306-03	INLET - TYPE B
602401-07	PRECAST MANHOLE TYPE A 4' (1.22 M) DIAMETER
602601-06	PRECAST REINFORCED CONCRETE FLAT SLAB TOP
604001-05	FRAME AND LIDS TYPE 1
604006-05	FRAME AND GRATE TYPE 3
604011-05	FRAME AND GRATE TYPE 3V
606001-08	CONCRETE CURB TYPE B AND COMBINATION CONCRETE CURB AND GUTTER
701501-06	URBAN LANE CLOSURE, 2L, 2W, UNDIVIDED
701801-06	SIDEWALK, CORNER OR CROSSWALK CLOSURE
701901-09	TRAFFIC CONTROL DEVICES
720001-01	SIGN PANELS MOUNTING DETAILS
720006-04	SIGN PANEL ERECTION DETAILS
728001-01	TELESCOPING STEEL SIGN SUPPORT
731001-01	BASE FOR TELESCOPING STEEL SIGN SUPPORT
780001-05	TYPICAL PAVEMENT MARKINGS

## ABBREVIATIONS

AC	ACRES
B-B	BACK TO BACK
BIT	BITUMINOUS
BLDG	BUILDING
C&G	CURB AND GUTTER
CL	CENTERLINE
CONC	CONCRETE
CY	CUBIC YARD
Δ	DELTA ANGLE
DIA	DIAMETER
DRV	DRIVEWAY
E-E	EDGE TO EDGE
EL	ELEVATION
EX	EXISTING
FL	FLOWLINE
GRVL	GRAVEL
GUT	GUTTER
L	LENGTH
LF	LINEAL/LINEAR FEET
LS	LANDSCAPING
PCC	PORTLAND CEMENT CONCRETE
PR	PROPOSED
PVMT	PAVEMENT
R	RADIUS
SF	SQUARE FEET
SHLD	SHOULDER
ST	STREET
SW	SIDEWALK
SY	SQUARE YARD
TC	TOP OF CURB

## SURVEY

BM	BENCHMARK
PL	PROPERTY LINE
ROW	RIGHT OF WAY
SEC	SECTION
UE	UTILITY EASEMENT

## UTILITIES

CO	CLEANOUT
FES	FLARED END SECTION
FH	FIRE HYDRANT
MH	MANHOLE
SAN	SANITARY
STM	STORM
UTIL	UTILITY
WM	WATER MAIN

## PIPES

CMP	CORRUGATED METAL PIPE
DIP	DUCTILE IRON PIPE
HDPE	HIGH DENSITY POLYETHYLENE PIPE
INV	INVERT
PVC	POLYVINYL CHLORIDE PIPE
RCP	REINFORCED CONCRETE PIPE

## ALIGNMENT/PROFILE/XSECTIONS

OS	OFFSET
PC	POINT OF CURVATURE
PI	POINT OF INTERSECTION OF HORIZONTAL CURVE
PT	POINT OF TANGENCY
STA	STATION
XSEC	CROSS SECTION

STATE OF ILLINOIS  
DEPARTMENT OF TRANSPORTATION

STANDARDS AND SYMBOLS  
ADAMS STREET ROADWAY REHABILITATION - PHASE 2  
MACOMB, ILLINOIS

SCALE: AS SHOWN SHEET NO. 2 OF 33 SHEETS FIELD BOOK: 2250, 2271

SECTION	COUNTY	TOTAL SHEETS	SHEET NO.
21-00151-00-SW	McDONOUGH	33	2
ADAMS STREET			CONTRACT NO. 89829

ILLINOIS JOB: C-94-045-22



USER NAME = TAB	DESIGNED -- TAB	REVISED
	DRAWN -- TAB	REVISED --
PLOT SCALE =	CHECKED -- LLR/TAB	REVISED --
PLOT DATE = 09-14-2023	DATE -- 09-14-2023	REVISED --

**AVAILABILITY OF ELECTRONIC FILES**

AUTOCAD CIVIL 3D FILES OF THIS PROJECT WILL BE MADE AVAILABLE TO THE CONTRACTOR AFTER CONTRACT AWARD. IF THERE IS A CONFLICT BETWEEN THE ELECTRONIC FILES AND THE PRINTED CONTRACT PLANS AND DOCUMENTS, THE PRINTED CONTRACT PLANS AND DOCUMENTS SHALL TAKE PRECEDENCE OVER THE ELECTRONIC FILES. THE CONTRACTOR SHALL ACCEPT ALL RISK ASSOCIATED WITH USING THE ELECTRONIC FILES AND SHALL HOLD THE DEPARTMENT HARMLESS FOR ANY ERRORS OR OMISSIONS IN THE ELECTRONIC FILES AND THE DATA CONTAINED THEREIN. ERRORS OR DELAYS RESULTING FROM THE USE OF THE ELECTRONIC FILES BY THE CONTRACTOR SHALL NOT RESULT IN AN EXTENSION OF TIME FOR ANY INTERIM OR FINAL COMPLETION DATE OR SHALL NOT BE CONSIDERED CAUSE FOR ADDITIONAL COMPENSATION. THE CONTRACTOR SHALL NOT USE, SHARE, OR DISTRIBUTE THESE ELECTRONIC FILES EXCEPT FOR THE PURPOSE OF CONSTRUCTING THIS CONTRACT. ANY CLAIMS BY THIRD PARTIES DUE TO USE OR ERRORS SHALL BE THE SOLE RESPONSIBILITY OF THE CONTRACTOR. THE CONTRACTOR SHALL INCLUDE THIS DISCLAIMER WITH THE TRANSFER OF THESE ELECTRONIC FILES TO ANY OTHER PARTIES AND SHALL INCLUDE APPROPRIATE LANGUAGE BINDING THEM TO SIMILAR RESPONSIBILITIES.

**PLAN ELEVATIONS - U.S.G.S. MEAN SEA LEVEL DATUM**

ALL ELEVATIONS SHOWN REFER TO U.S.G.S. DATUM AT MEAN SEA LEVEL UNLESS OTHERWISE NOTED.

**TEMPORARY MATERIAL REQUIREMENTS - UTILITY AND DRIVEWAY CROSSINGS**

INCIDENTAL HOT-MIX ASPHALT SURFACE SHALL BE USED FOR ALL TEMPORARY SIDE ROAD CROSSINGS. AGGREGATE SURFACE COURSE MAY BE USED FOR ALL DRIVEWAY CROSSINGS EXCEPT DURING WINTER SHUTDOWN IN ACCORDANCE WITH ARTICLE 107.09.

**ENVIRONMENTAL REVIEWS**

PRIOR TO THE USE OF ANY PROPOSED BORROW AREAS, USE AREAS (TEMPORARY ACCESS ROADS, DETOURS, RUN-AROUNDS, ETC.) AND/OR WASTE AREAS, THE CONTRACTOR SHALL FILE THE REQUIRED ENVIRONMENTAL RESOURCE REQUEST SURVEYS ACCORDING TO SECTION 107.22 OF THE STANDARD SPECIFICATIONS. THESE SURVEYS ARE REQUIRED IN ORDER FOR THE DEPARTMENT TO CONDUCT CULTURAL AND BIOLOGICAL RESOURCE SURVEYS FOR THE PROPOSED SITE. THE REQUIRED ENVIRONMENTAL RESOURCE DOCUMENTATION SHALL INCLUDE THE FOLLOWING:

- BDE FORM 2289 (BORROW SITE REVIEW)
- BDE FORM 2290 (WASTE/USE AREA REVIEW)
- A LOCATION MAP SHOWING THE SIZE LIMITS AND LOCATION OF THE USE AREA
- COLOR PHOTOGRAPHS DEPICTING THE USE AREA
- BORROW AREA ENTRY AGREEMENT FORM -D4 PI0101

PRIOR TO ANY WASTE MATERIALS BEING REMOVED FROM THE CONSTRUCTION SITE THE REQUIRED ENVIRONMENTAL RESOURCE SURVEYS SHALL BE OBTAINED AND FILED BY THE CONTRACTOR. EXCESS WASTE PRODUCTS REMOVED FROM THE CONSTRUCTION SITE SHALL BE DISPOSED OF AS REQUIRED IN SECTION 202.03 OF THE STANDARD SPECIFICATIONS.

ANY PROTRUDING METAL BARS SHALL BE REMOVED PRIOR TO THE DISPOSAL OF BROKEN CONCRETE AT APPROVED DISPOSAL SITES.

PLEASE NOTE THAT A MINIMUM OF FOUR WEEKS SHALL BE ALLOWED FOR THE DISTRICT TO OBTAIN THE REQUIRED WASTE SITE ENVIRONMENTAL CLEARANCES AND SIX WEEKS FOR THE REQUIRED BORROW SITE ENVIRONMENTAL CLEARANCES.

**AGGREGATE FOR DRIVEWAY REPLACEMENT**

THE MATERIAL USED FOR CONSTRUCTION OF PERMANENT AGGREGATE DRIVEWAYS SHALL BE GRAVEL OR CRUSHED STONE, AS DIRECTED BY THE ENGINEER, TO REPLACE IN KIND THE EXISTING AGGREGATE DRIVEWAYS. NO ADDITIONAL COMPENSATION SHALL BE PROVIDED FOR THIS REQUIREMENT BUT SHALL BE CONSIDERED AS INCLUDED IN THE COST OF THE PAY ITEM FOR THE AGGREGATE AS SPECIFIED ON THE PLANS.

**FINAL FINISH ON P.C. CONCRETE PAVEMENT, TYPE B**

A TYPE 'B' FINAL FINISH, OBTAINED IN ACCORDANCE WITH ARTICLE 420.09(E)(2) OF THE STANDARD SPECIFICATIONS, SHALL BE PROVIDED FOR THE PORTLAND CEMENT CONCRETE PAVEMENT.

**ORDERING LENGTH CONFIRMATION - DRAINAGE ITEMS**

THE CONTRACTOR SHALL CONSULT WITH THE ENGINEER IN REGARD TO THE EXACT LENGTH OF THE BOX/PIPE CULVERTS, STORM SEWERS, AND/OR PIPE DRAINS REQUIRED PRIOR TO ORDERING THESE ITEMS.

**EXISTING DRAINAGE PIPES CONNECTED TO NEW STRUCTURES**

IN ACCORDANCE WITH SECTION 602 OF THE STANDARD SPECIFICATIONS, THE CONNECTING OF EXISTING DRAIN TILES, PIPE CULVERTS, OR STORM SEWERS TO THE PROPOSED DRAINAGE SYSTEM STRUCTURES WILL NOT BE PAID FOR SEPARATELY BUT SHALL BE CONSIDERED AS INCLUDED IN THE PAY ITEMS PROVIDED.

**PROPOSED DRAINAGE PIPES CONNECTED TO EXISTING STRUCTURES**

THE CONNECTION OF PROPOSED STORM SEWERS TO EXISTING MANHOLES OR INLETS SHALL BE PAID FOR AT THE CONTRACT PRICE, EACH, FOR "STORM SEWER CONNECTION".

**EXISTING DRAINAGE PIPES TO BE REMOVED**

THE PLUGGING OF EXISTING DRAINAGE PIPES TO BE REMOVED AT THE POINT WHERE THEY ENTER INTO EXISTING STRUCTURES SHALL BE INCLUDED IN THE COST FOR THE PIPE BEING REMOVED. THE ENTRY HOLE INTO THE EXISTING STRUCTURE SHALL BE PLUGGED WITH NON-SHRINK GROUT TO THE FULL THICKNESS OF THE WALL OF THE EXISTING STRUCTURE.

**OTHER INCLUDED ITEMS:**

TOP SOIL PLACEMENT, FERTILIZER, SEEDING AND MULCH SHALL INCLUDED IN THE LUMP SUM COST FOR SEEDING COMPLETE.

REINFORCING FOR CCC&G SHALL BE INCLUDED IN THE CONTRACT PRICE FOR THE TYPE OF CURB AND GUTTER INSTALLED.

REINFORCING FOR THE CIP CONCRETE STEPS SHALL BE INCLUDED IN THE CONTRACT PRICE PER CUBIC YARD FOR CONCRETE STEPS.

AGGREGATE OR CLAY BACKFILL BELOW NEW CURB, NEW SIDEWALKS AND NEW PCC PAVEMENT SHALL BE INCLUDED IN THE CONTRACT PRICE FOR THAT ITEM.

EARTH EXCAVATION TO ACHIEVE PROPOSED SUBGRADE ELEVATION AFTER REMOVAL OF EXISTING PAVEMENT SHALL BE INCLUDED IN THE COST FOR PAVEMENT REMOVAL (SPECIAL).

AGGREGATE ENCASEMENT AROUND PIPE UNDERDRAINS FOR STRUCTURES SHALL BE INCLUDED IN THE CONTRACT PRICE FOR PIPE UNDERDRAINS FOR STRUCTURES, 4".

EARTH EXCAVATION, BASE LEVELING PAD, POROUS GRANULAR BACKFILL, GEOTECH FABRIC AND SEGMENTAL CONCRETE BLOCKS SHALL ALL BE INCLUDED IN THE CONTRACT PRICE PER SQ. FT. FOR SEGMENTAL CONCRETE BLOCK WALL. REFER TO SHEETS 22 AND 23 FOR DETAILS.

RATE OF APPLICATION TABLE	
AGGREGATE (SURFACE, SHOULDERS, BASE COURSE OR BACKFILL)	1.8 TONS/CU YD
SEEDING AREAS	
NITROGEN FERTILIZER NUTRIENT	90 LBS/ACRE
PHOSPHORUS FERTILIZER NUTRIENT	90 LBS/ACRE
POTASSIUM FERTILIZER NUTRIENT	90 LBS/ACRE
MULCH	2 TONS/ACRE
TEMPORARY EROSION CONTROL SEEDING	100 LBS/ACRE

**GENERAL NOTES**

1. ALL IMPROVEMENTS SHOWN ON THESE ENGINEERING PLANS SHALL COMPLY WITH THE STANDARD SPECIFICATIONS FOR ROAD AND BRIDGE CONSTRUCTION IN ILLINOIS, ADOPTED JANUARY 1, 2022, SUPPLEMENTAL SPECIFICATIONS AND RECURRING SPECIAL PROVISIONS, STANDARDS OF THE ILLINOIS DEPARTMENT OF NATURAL RESOURCES, LATEST EDITION AND THE SPECIAL PROVISIONS PREPARED FOR THIS PROJECT.
2. ALL DEBRIS RESULTING FROM CONSTRUCTION OPERATIONS SHALL BE PROPERLY DISPOSED OF OFF-SITE AND IN ACCORDANCE WITH ALL APPLICABLE LAWS AND REGULATIONS.
3. LOCATION OF EXISTING UNDERGROUND UTILITIES ARE SHOWN ON PLANS FOR THE CONVENIENCE OF THE BIDDER ONLY. THE OWNER OR ENGINEER ASSUMES NO RESPONSIBILITY WHATSOEVER IN RESPECT TO THE ACCURACY OF THE INFORMATION SHOWN ON THE PLANS RELATIVE TO THE LOCATION OR SIZE. IT SHALL BE THE CONTRACTOR'S RESPONSIBILITY TO DETERMINE THE ACTUAL LOCATION OF ALL FACILITIES AS OUTLINED IN ARTICLE 107.37 OF THE STANDARD SPECIFICATIONS. ALL EXISTING PUBLICLY AND PRIVATELY OWNED UTILITIES REQUIRING ADJUSTMENT WILL BE MADE BY THE UTILITY COMPANY INVOLVED. WHERE NO PROVISIONS HAVE BEEN MADE FOR ADJUSTMENTS ON THE PLANS, NO ADDITIONAL COMPENSATION WILL BE ALLOWED DUE TO DELAYS OR INCONVENIENCE CAUSED BY SAID UTILITY ADJUSTMENTS.
4. ALL WORK AND MATERIALS SHALL BE IN ACCORDANCE WITH CODE REQUIREMENTS.
5. THE CONTRACTOR SHALL BE REQUIRED TO MAKE ARRANGEMENTS FOR THE PROPER BRACING, SHORING AND OTHER REQUIRED PROTECTION OF ALL ROADWAYS, STRUCTURES, POLES, CABLES, AND PIPE LINES, BEFORE CONSTRUCTION BEGINS.
6. TRENCH BACKFILL SHALL BE REQUIRED FOR ALL UTILITIES THAT ARE CONSTRUCTED UNDER OR WITHIN 2 FEET (2') OF THE EDGE OF PAVEMENTS, SIDEWALKS OR CURB AND GUTTER. TRENCH BACKFILL WILL BE MEASURED AND PAID FOR IN ACCORDANCE WITH SECTION 208 OF THE STANDARD SPECIFICATIONS.
7. THE EDGES OF ALL IMPROVED SURFACES WHICH ARE DISTURBED DURING CONSTRUCTION SHALL BE SAW CUT PRIOR TO RESTORATION. ANY SAW CUTTING OF PAVEMENT PATCHES, BUTT JOINTS, CONCRETE CURBS, SIDEWALKS, OR ANY OTHER AREAS NECESSARY TO COMPLETE THIS PROJECT WILL NOT BE PAID FOR SEPARATELY BUT SHALL BE CONSIDERED INCIDENTAL TO CONSTRUCTION, UNLESS OTHERWISE SPECIFIED.
8. THE CONTRACTOR SHALL EXERCISE PROPER CAUTION TO PROTECT THE EXISTING IMPROVEMENTS. THE CONTRACTOR SHALL BE RESPONSIBLE FOR REPAIRING ANY DAMAGE.
9. ACCESS MUST BE MAINTAINED TO ALL EXISTING PROPERTIES DURING CONSTRUCTION PER ARTICLE 107.09 UNLESS ARRANGEMENTS ARE MADE IN WRITING BY THE CONTRACTOR WITH THE PROPERTY OWNERS. A COPY OF THE AGREEMENT SHALL BE PROVIDED TO THE ENGINEER FOR SHORT TERM CLOSURES.
10. WHERE SECTION OR SUB-SECTION MONUMENTS ARE ENCOUNTERED, THE ENGINEER SHALL BE NOTIFIED BEFORE SUCH MONUMENTS ARE REMOVED. THE CONTRACTOR SHALL PROTECT AND PRESERVE PROPERTY MARKERS AND MONUMENTS UNTIL AN AUTHORIZED SURVEYOR, OR AGENT HAS WITNESSED OR OTHERWISE REFERENCED THEIR LOCATIONS.
11. THE CONTRACTOR MAY BE REQUIRED TO CONDUCT SOME OF THEIR GRADING OPERATIONS AROUND TRANSMISSION POLES AND UNDER TRANSMISSION LINES. THE ADDED COST OF SO DOING SHALL BE CONSIDERED INCLUDED IN THE COST OF THE VARIOUS BID ITEMS BEING CONSTRUCTED.
12. STRIPPED MATERIAL MEETING THE TOPSOIL REQUIREMENTS OF ARTICLE 1081.05 MAY BE SALVAGED AND STOCKPILED ON SITE FOR PLACEMENT ON GRADED SLOPES. IF A SUFFICIENT AMOUNT IS NOT AVAILABLE FROM ONSITE EXCAVATION, THE CONTRACTOR SHALL FURNISH AND PLACE THE REQUIRED VOLUME TO COMPLETE THE 4" TOPSOIL PLACEMENT IN ACCORDANCE WITH SECTION 211 ON GRADED SLOPES. ANY EXCESS MATERIAL FROM STRIPPING OPERATIONS SHALL BE DISPOSED OF AS DIRECTED IN THE SPECIAL PROVISIONS FOR THIS PROJECT. ALL SEEDING, FERTILIZING, AND MULCH SHALL BE IN ACCORDANCE WITH SECTIONS 250 AND 251 OF THE STANDARD SPECIFICATIONS. SEEDING CLASS 1A SHALL BE PLACED ON ALL NON-PAVED SURFACE AREAS DISTURBED BY CONSTRUCTION. MULCH METHOD 3 SHALL BE PLACED IN ALL LOCATIONS. THE WORK AS DESCRIBED ABOVE, INCLUDING TOPSOIL, SEED, FERTILIZERS, AND MULCH, ETC. SHALL ALL BE INCLUDED IN THE CONTRACT LUMP SUM PRICE FOR "SEEDING, COMPLETE"
13. THE CONTRACTOR SHALL SUBMIT TO THE ENGINEER A SATISFACTORY PROGRESS SCHEDULE AND CRITICAL PATH SCHEDULE WHICH SHALL SHOW THE PROPOSED SEQUENCE OF WORK AT THE TIME OF THE PRE-CONSTRUCTION MEETING.
14. EARTH EXCAVATION AND BACKFILL FOR PROPOSED CURB AND GUTTERS, DRIVEWAY PAVEMENTS AND SEGMENTAL CONCRETE BLOCK WALLS SHALL BE INCLUDED IN THE UNIT COST OF THE VARIOUS ITEMS.
15. THE EXISTING TRAFFIC SIGNS AND THEIR POSTS AND HARDWARE WITHIN THE PROJECT AREA SHALL BE REMOVED BY THE CONTRACTOR AND DELIVERED TO THE CITY PUBLIC WORKS DEPARTMENT. THE CONTRACTOR SHALL EXERCISE CARE WHILE REMOVING, HANDLING, AND DELIVERING THE SIGNS AND POSTS SO THAT THEY ARE ABLE TO BE REUSED BY THE CITY. REMOVAL AND DELIVERY IS CONSIDERED INCLUDED IN THE UNIT COST OF THE VARIOUS ITEMS.

STATE OF ILLINOIS  
DEPARTMENT OF TRANSPORTATION

GENERAL NOTES  
ADAMS STREET ROADWAY REHABILITATION - PHASE 2  
MACOMB, ILLINOIS

SCALE:AS SHOWN SHEET NO. 3 OF 33 SHEETS FIELD BOOK: 2250, 2271

SECTION	COUNTY	TOTAL SHEETS	SHEET NO.
21-00151-00-SW	McDONOUGH	33	3
ADAMS STREET			CONTRACT NO. 89829

ILLIN015 JOB: C-94-045-22



USER NAME = TAB	DESIGNED -- TAB	REVISED
	DRAWN -- TAB	REVISED --
PLOT SCALE =	CHECKED -- LLR/TAB	REVISED --
PLOT DATE = 09-14-2023	DATE -- 09-14-2023	REVISED --

Tuesday, November 7, 2023, 10:39:56 AM  
C:\2022\22004369\00\DESIGN\CIVIL\3D\PILOT\22004369-ADAMS PH2 TITLE DET.DWG

THE ILLINOIS DEPARTMENT OF TRANSPORTATION  
MACOMB, ILLINOIS  
www.mtmc.com  
© COPYRIGHT 2023. ALL RIGHTS RESERVED

ADAMS STREET ROADWAY REHABILITATION - PHASE 2			
SUMMARY OF QUANTITIES			
ITEM NUMBER	PAY ITEM	UNIT	QUANTITY
* 20100210	TREE REMOVAL (OVER 15 UNITS DIAMETER)	UNIT	48
20200100	EARTH EXCAVATION	CU YD	409
20800150	TRENCH BACKFILL	CU YD	81
21001000	GEOTECHNICAL FABRIC FOR GROUND STABILIZATION	SQ YD	2,117
28000400	PERIMETER EROSION BARRIER	FOOT	282
28000500	INLET AND PIPE PROTECTION	EACH	7
28000510	INLET FILTERS	EACH	14
35100500	AGGREGATE BASE COURSE, TYPE A 6"	SQ YD	2,117
40200500	AGGREGATE SURFACE COURSE, TYPE A 6"	SQ YD	10
40200700	AGGREGATE SURFACE COURSE, TYPE A 8"	SQ YD	6
42000301	PORTLAND CEMENT CONCRETE PAVEMENT 8" (JOINTED)	SQ YD	1,806
42300200	PORTLAND CEMENT CONCRETE DRIVEWAY PAVEMENT, 6 INCH	SQ YD	61
42300300	PORTLAND CEMENT CONCRETE DRIVEWAY PAVEMENT, 7 INCH	SQ YD	214
42400100	PORTLAND CEMENT CONCRETE SIDEWALK 4 INCH	SQ FT	9,731
44000200	DRIVEWAY PAVEMENT REMOVAL	SQ YD	240
44000600	SIDEWALK REMOVAL	SQ FT	8,137
* 50901760	PIPE HANDRAIL	FOOT	186
52200800	SEGMENTAL CONCRETE BLOCK WALL	SQ FT	376
550B0050	STORM SEWERS, CLASS B, TYPE 1 12"	FOOT	152
550B0070	STORM SEWERS, CLASS B, TYPE 1 15"	FOOT	194
550B2320	STORM SEWERS, RUBBER GASKET, CLASS B, TYPE 1 12"	FOOT	82
55100200	STORM SEWER REMOVAL 6"	FOOT	26
55100300	STORM SEWER REMOVAL 8"	FOOT	96
55100500	STORM SEWER REMOVAL 12"	FOOT	158
* 56300300	ADJUSTING WATER SERVICE LINES	FOOT	50
* 56500200	DOMESTIC WATER SERVICE BOXES TO BE MOVED	EACH	2
* 56500300	DOMESTIC METER VAULTS TO BE ADJUSTED	EACH	1
* 56500600	DOMESTIC WATER SERVICE BOXES TO BE ADJUSTED	EACH	18
60100905	PIPE DRAINS 4"	FOOT	23
60146304	PIPE UNDERDRAINS FOR STRUCTURES 4"	FOOT	137
60218300	MANHOLES, TYPE A, 4'-DIAMETER, TYPE 1 FRAME, OPEN LID	EACH	6
60234200	INLETS, TYPE A, TYPE 1 FRAME, OPEN LID	EACH	1
60235700	INLETS, TYPE A, TYPE 3 FRAME AND GRATE	EACH	3
60240220	INLETS, TYPE B, TYPE 3 FRAME AND GRATE	EACH	2
60255500	MANHOLES TO BE ADJUSTED	EACH	5
60255700	MANHOLES TO BE ADJUSTED WITH NEW TYPE 1 FRAME, OPEN LID	EACH	1
60260100	INLETS TO BE ADJUSTED	EACH	2
60266600	VALVE BOXES TO BE ADJUSTED	EACH	5

ADAMS STREET ROADWAY REHABILITATION - PHASE 2			
SUMMARY OF QUANTITIES			
ITEM NUMBER	PAY ITEM	UNIT	QUANTITY
60500040	REMOVING MANHOLES	EACH	2
60500060	REMOVING INLETS	EACH	4
60604400	COMBINATION CONCRETE CURB AND GUTTER, TYPE B-6.18	FOOT	1,089
60604500	COMBINATION CONCRETE CURB AND GUTTER, TYPE B-6.18 (ABUTTING EXISTING PAVEMENT)	FOOT	1,068
67100100	MOBILIZATION	L SUM	1
* 72000100	SIGN PANEL - TYPE 1	SQ FT	54
* 72800100	TELESCOPING STEEL SIGN SUPPORT	FOOT	262
* 78005130	EPOXY PAVEMENT MARKING - LINE 6"	FOOT	352
* 78005180	EPOXY PAVEMENT MARKING - LINE 24"	FOOT	78
X0326344	GROUT SLURRY (SPECIAL)	CU YD	10
X4200850	PORTLAND CEMENT CONCRETE INLAY, 5"	SQ YD	1,502
X4201650	PAVEMENT FABRIC (SPECIAL)	SQ YD	1,502
X4240420	PORTLAND CEMENT CONCRETE SIDEWALK 4 INCH (SPECIAL)	SQ FT	1,540
X4240450	PORTLAND CEMENT CONCRETE SIDEWALK 7 INCH (SPECIAL)	SQ FT	329
X4240800	DETECTABLE WARNINGS (SPECIAL)	SQ FT	56
X4401198	HOT-MIX ASPHALT SURFACE REMOVAL, VARIABLE DEPTH	SQ YD	1,502
X4404400	PAVEMENT REMOVAL (SPECIAL)	SQ YD	2,613
X4404700	SIDEWALK REMOVAL (SPECIAL)	SQ FT	379
X4420201	PAVEMENT PATCHING (SPECIAL)	SQ YD	147
X5510010	STORM SEWER CONNECTION	EACH	4
X6020074	INLETS, TYPE A, TYPE 3V FRAME AND GRATE	EACH	6
X7010216	TRAFFIC CONTROL AND PROTECTION, (SPECIAL)	L SUM	1
* X7240500	RELOCATE EXISTING SIGNS	EACH	3
XX007371	PORTLAND CEMENT CONCRETE PAVEMENT, FURNISHED	CU YD	219
XX009588	SEEDING, COMPLETE	L SUM	1
Z0012450	CONCRETE STEPS	CU YD	15.3
Z0013798	CONSTRUCTION LAYOUT	L SUM	1
Z0075496	CONCRETE RETAINING WALL REMOVAL	FOOT	239
Z0075505	TIMBER RETAINING WALL REMOVAL	FOOT	65
# Z0076600	TRAINEES	HOUR	1,000
# Z0076604	TRAINEES TRAINING PROGRAM GRADUATE	HOUR	1,000

\* SPECIALTY ITEMS  
# 0042

Tuesday, November 7, 2023 10:40:14 AM  
C:\2022\22004369\00\DESIGN\CIVIL\CSD\PILOT\22004369-ADAMS PH2 TITLE DET.DWG



USER NAME = TAB	DESIGNED -- TAB	REVISED
	DRAWN -- TAB	REVISED --
PLOT SCALE =	CHECKED -- LLR/TAB	REVISED --
PLOT DATE = 09-14-2023	DATE -- 09-14-2023	REVISED --

**STATE OF ILLINOIS  
DEPARTMENT OF TRANSPORTATION**

**SUMMARY OF QUANTITIES  
ADAMS STREET ROADWAY REHABILITATION - PHASE 2**

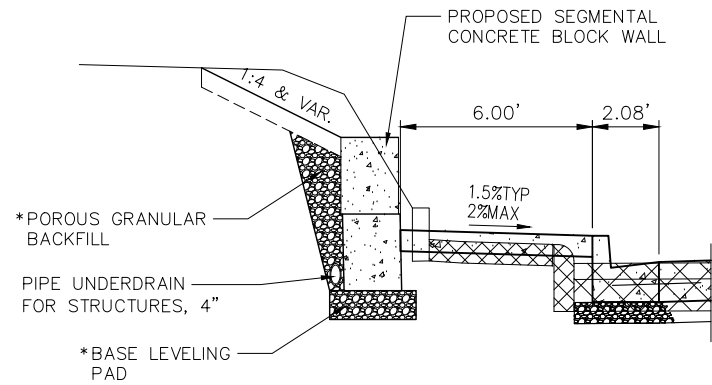
SCALE: AS SHOWN    SHEET NO. 4 OF 33 SHEETS    FIELD BOOK: 2250, 2271

SECTION	COUNTY	TOTAL SHEETS	SHEET NO.
21-00151-00-SW	McDONOUGH	33	4
ADAMS STREET			CONTRACT NO. 89829
ILLINOIS JOB: C-94-045-22			



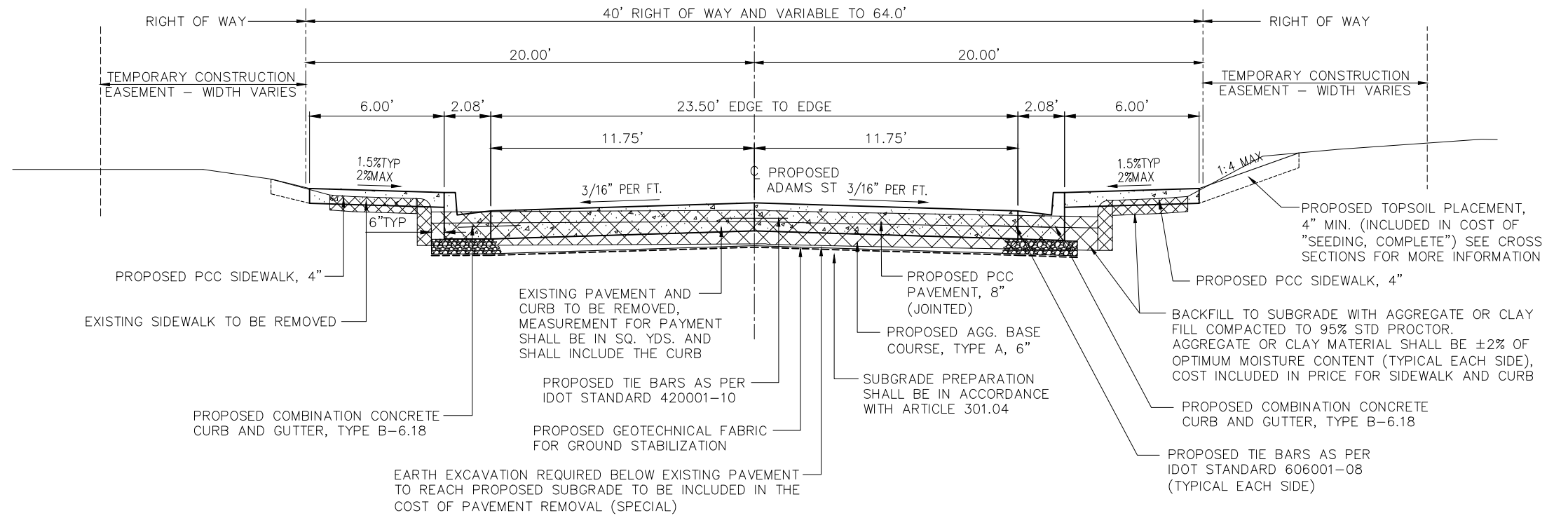


\* INCLUDED IN THE CONTRACT PRICE FOR SEGMENTAL CONCRETE BLOCK WALL



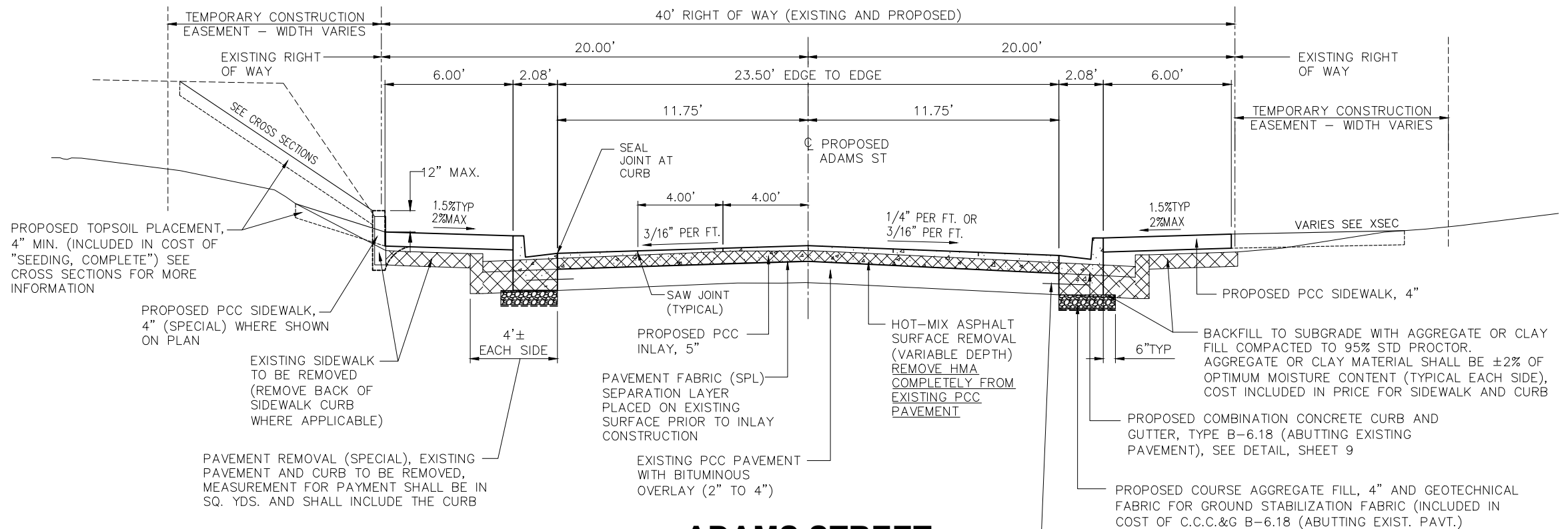
### ADAMS STREET

(LT. STATION 21+71.23 TO 22+17.23)  
(LT. STATION 24+34.51 TO 24+76.25)  
(LOOKING EAST)



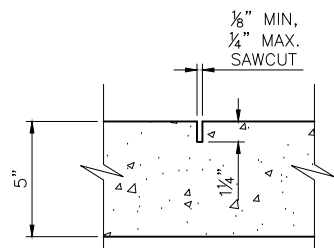
### ADAMS STREET

(STATION 19+00 TO 23+25)  
(LOOKING EAST)



### ADAMS STREET

(STATION 23+25 TO 29+00)  
(LOOKING EAST)



### INLAY SAWCUT JOINT DETAIL

GROUT SLURRY (SPECIAL) SHALL BE USED TO REPAIR AND FILL EXISTING JOINTS THAT HAVE BROKEN OR MISSING MATERIAL AFTER THE MILLING PROCESS PRIOR TO INSTALLATION OF PAVEMENT FABRIC (SPECIAL). SEE SPECIAL PROVISIONS.

STATE OF ILLINOIS  
DEPARTMENT OF TRANSPORTATION

TYPICAL SECTIONS  
ADAMS STREET ROADWAY REHABILITATION - PHASE 2  
MACOMB, ILLINOIS

SECTION	COUNTY	TOTAL SHEETS	SHEET NO.
21-00151-00-SW	McDONOUGH	33	7
ADAMS STREET		CONTRACT NO. 89829	

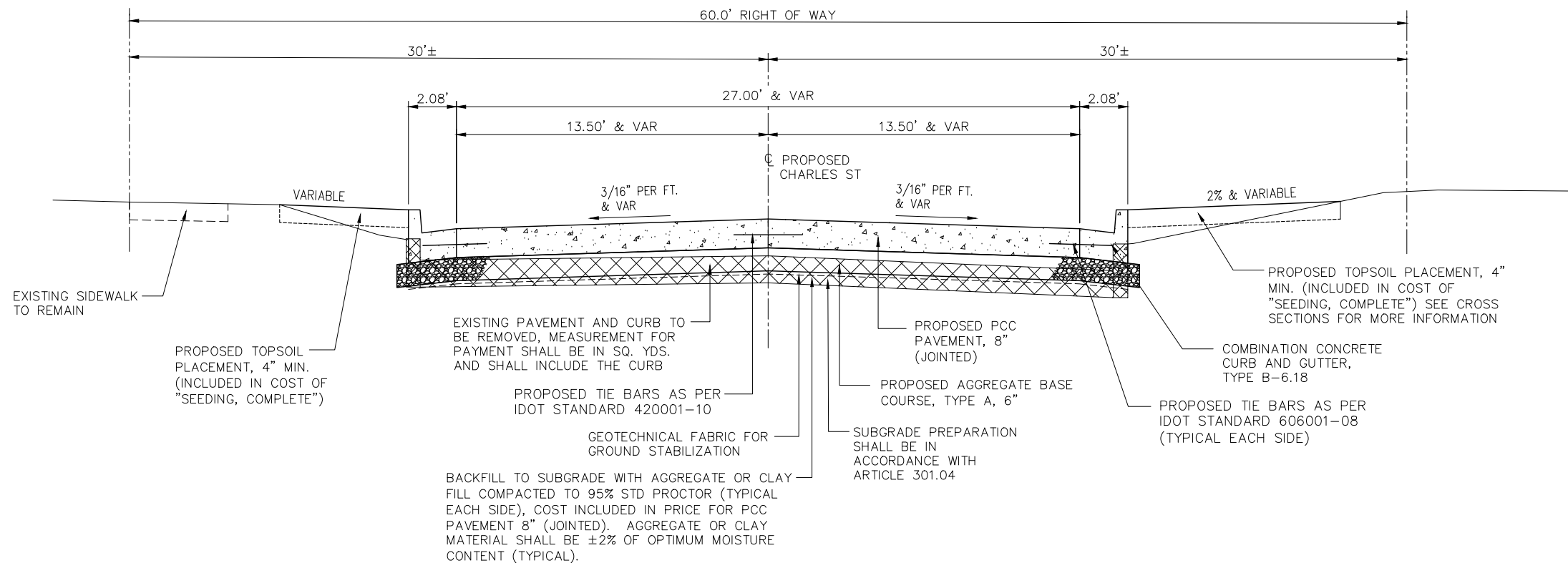
SCALE: AS SHOWN SHEET NO. 7 OF 33 SHEETS FIELD BOOK: 2250, 2271

ILLINOIS JOB: C-94-045-22

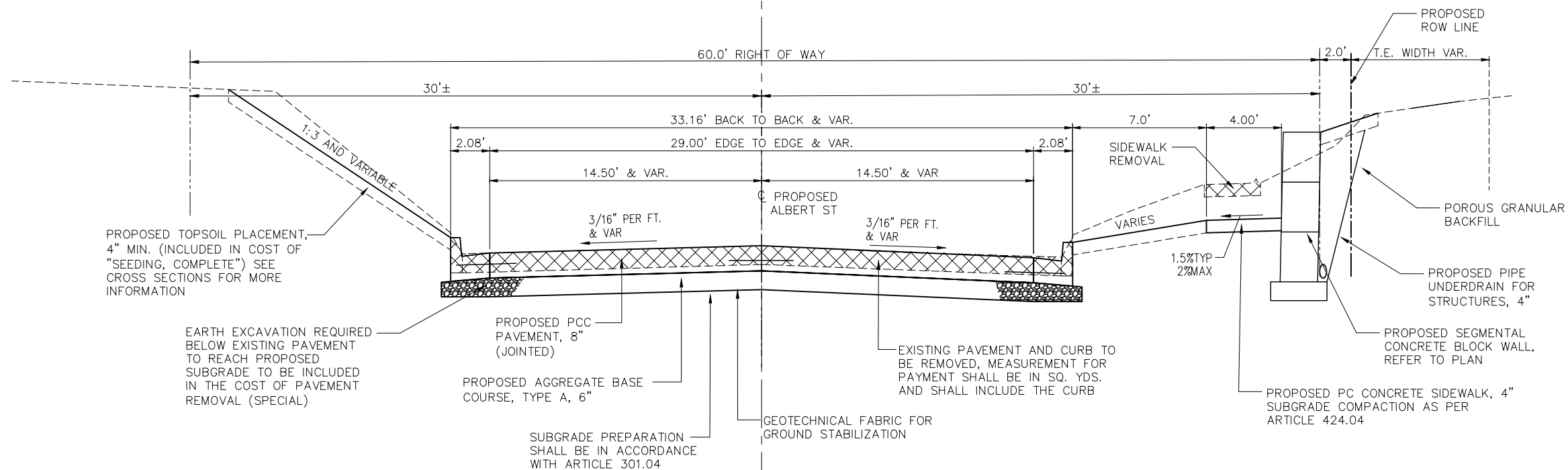
Tuesday, November 7, 2023, 10:40:19 AM  
 C:\2022\22004369\00\DESIGN\CIVIL\3D\1\ADAMS PH2 TITLE DET.DWG



USER NAME = TAB	DESIGNED - TAB	REVISED
	DRAWN - TAB	REVISED -
PLOT SCALE =	CHECKED - LLR/TAB	REVISED -
PLOT DATE = 09-14-2023	DATE - 09-14-2023	REVISED -



**CHARLES STREET**  
(LOOKING NORTH)



**ALBERT STREET**  
(LOOKING SOUTH)

STATE OF ILLINOIS  
DEPARTMENT OF TRANSPORTATION

TYPICAL SECTIONS  
ADAMS STREET ROADWAY REHABILITATION - PHASE 2  
MACOMB, ILLINOIS

SECTION	COUNTY	TOTAL SHEETS	SHEET NO.
21-00151-00-SW	McDONOUGH	33	8
ADAMS STREET			CONTRACT NO. 89829

SCALE: AS SHOWN SHEET NO. 8 OF 33 SHEETS FIELD BOOK: 2250, 2271

ILLINOIS JOB: C-94-045-22

Tuesday, November 7, 2023 10:40:47 AM  
 C:\2022\22004369\00\DESIGN\CIVIL\C3D\PILOT\22004369-ADAMS PH2 TITLE DET.DWG



USER NAME = TAB	DESIGNED — TAB	REVISED
	DRAWN — TAB	REVISED —
PLOT SCALE =	CHECKED — LLR/TAB	REVISED —
PLOT DATE = 09-14-2023	DATE — 09-14-2023	REVISED —

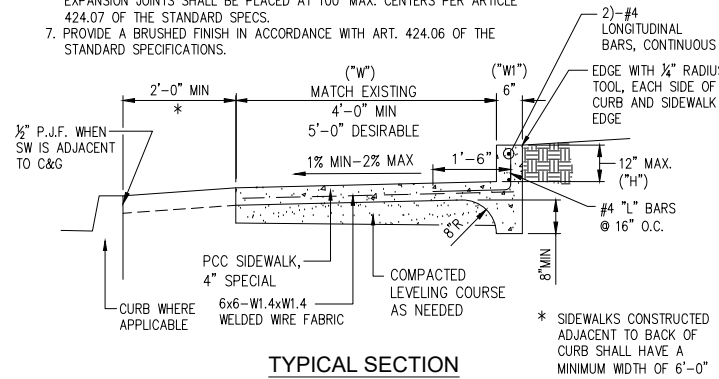


**PCC SIDEWALK, SPECIAL - NOTES:**

1. PORTLAND CEMENT CONCRETE SIDEWALK, 4" SPECIAL SHALL BE CONSTRUCTED IN ACCORDANCE WITH SECTION 424 AND REINFORCING BARS SHALL BE IN ACCORDANCE WITH SECTION 508 OF THE STANDARD SPECIFICATIONS FOR ROAD AND BRIDGE CONSTRUCTION, THE NOTES AND DETAIL INCLUDED HERE.
2. IF CONSTRUCTED AS A REPLACEMENT FOR AN EXISTING SIDEWALK, EXISTING SIDEWALK SHALL BE SAW-CUT FULL DEPTH PERPENDICULAR TO THE CENTERLINE PRIOR TO CONSTRUCTING NEW ADJACENT SIDEWALK.
3. MEASUREMENT FOR PAYMENT SHALL BE (W+W1+H) x LENGTH OF CONSTRUCTION. WELDED WIRE FABRIC AND REINFORCING BARS WILL NOT BE PAID FOR SEPARATELY, BUT SHALL BE INCLUDED IN THE COST PER SQUARE FOOT FOR PCC SIDEWALK, 4" SPECIAL.

**PCC SIDEWALK, SPECIAL - SPECS**

1. CONCRETE SHALL BE IDOT CLASS SI
2. AIR ENTRAINED - 5% TO 8%
3. MINIMUM COMPRESSIVE STRENGTH - 3500 PSI @ 14 DAYS
4. SLUMP - 2" TO 4"
5. APPROVED CURING METHOD PER ARTICLE 1022.01 (C)
6. TOOLED JOINTS AT 4'-0" MIN TO 6'-0" MAXIMUM CENTERS PERPENDICULAR TO THE CENTERLINE. JOINTS SHALL BE 1/4 THE DEPTH OF THE SLAB AND EDGED WITH 1/4" RADIUS TOOL. SAW CONTRACTION JOINTS ALONG FACE AND TOP OF BACK CURB TO MATCH TOOLED JOINTS. DO NOT SEVERE REINFORCEMENT. 3/4" EXPANSION JOINTS SHALL BE PLACED AT 100' MAX. CENTERS PER ARTICLE 424.07 OF THE STANDARD SPECS.
7. PROVIDE A BRUSHED FINISH IN ACCORDANCE WITH ART. 424.06 OF THE STANDARD SPECIFICATIONS.

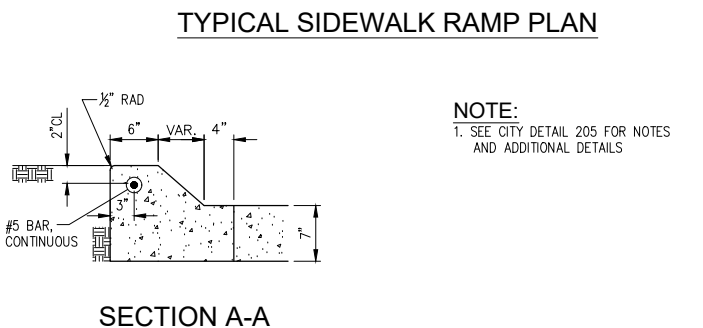
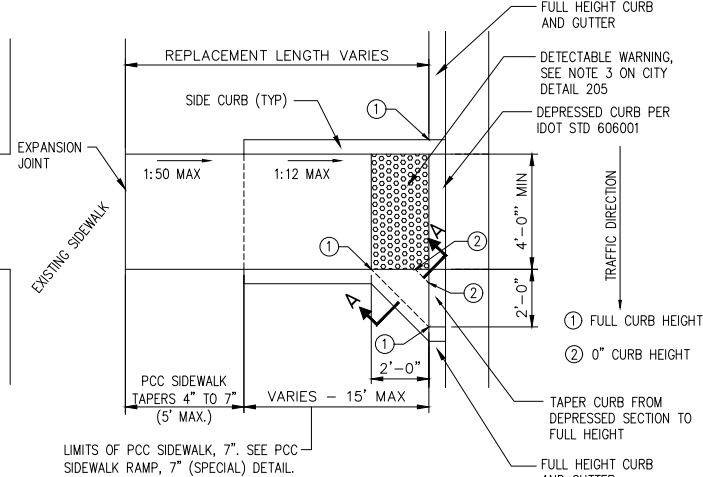


CITY OF MACOMB, ILLINOIS  
PUBLIC WORKS DEPARTMENT  
233 CENTER STREET  
MACOMB, ILLINOIS 61455  
(309) 833-2821

**STANDARD DETAILS**

**SIDEWALK SPECIAL  
DETAIL**

DATE: 05-19-2023  
CHECKED: SC/AO  
SHEET NO. **203**

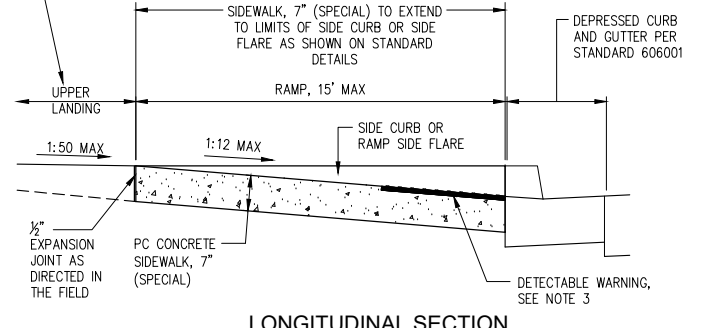
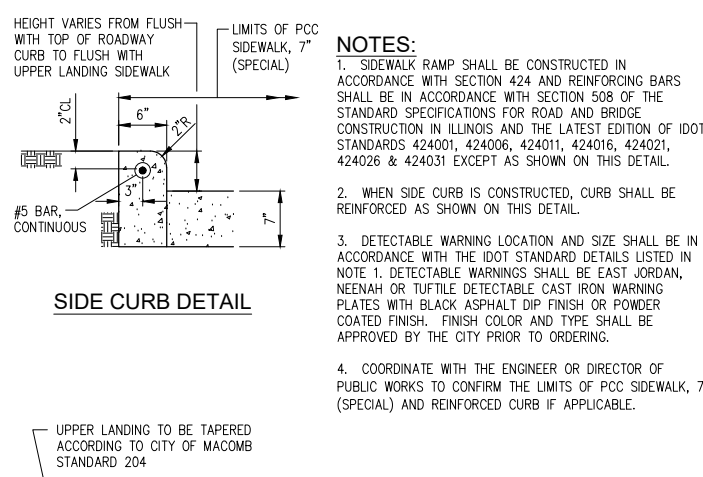


CITY OF MACOMB, ILLINOIS  
PUBLIC WORKS DEPARTMENT  
233 CENTER STREET  
MACOMB, ILLINOIS 61455  
(309) 833-2821

**STANDARD DETAILS**

**SIDEWALK RAMP PLAN (IN  
TURF AREAS)**

DATE: 05-19-2023  
CHECKED: SC/AO  
SHEET NO. **204**

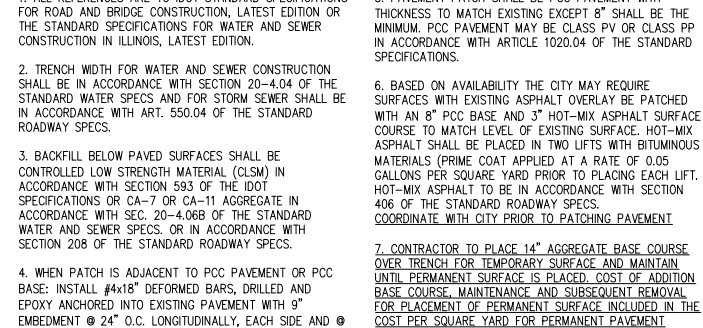
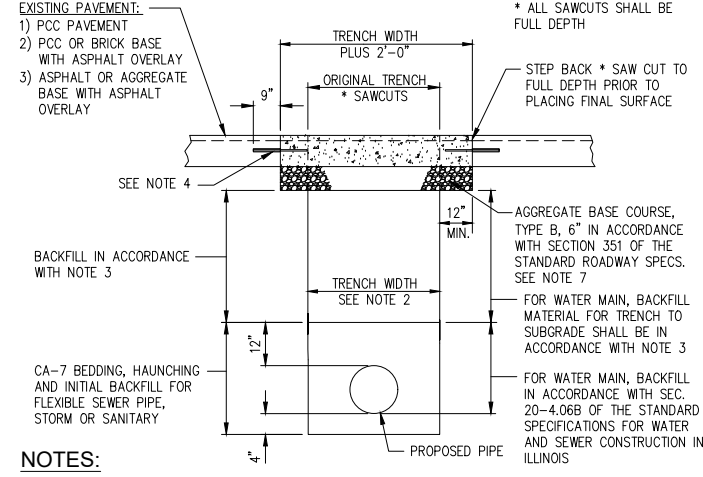


CITY OF MACOMB, ILLINOIS  
PUBLIC WORKS DEPARTMENT  
233 CENTER STREET  
MACOMB, ILLINOIS 61455  
(309) 833-2821

**STANDARD DETAILS**

**PCC SIDEWALK RAMP, 7" (SPECIAL) DETAIL**

DATE: 05-19-2023  
CHECKED: SC/AO  
SHEET NO. **205**

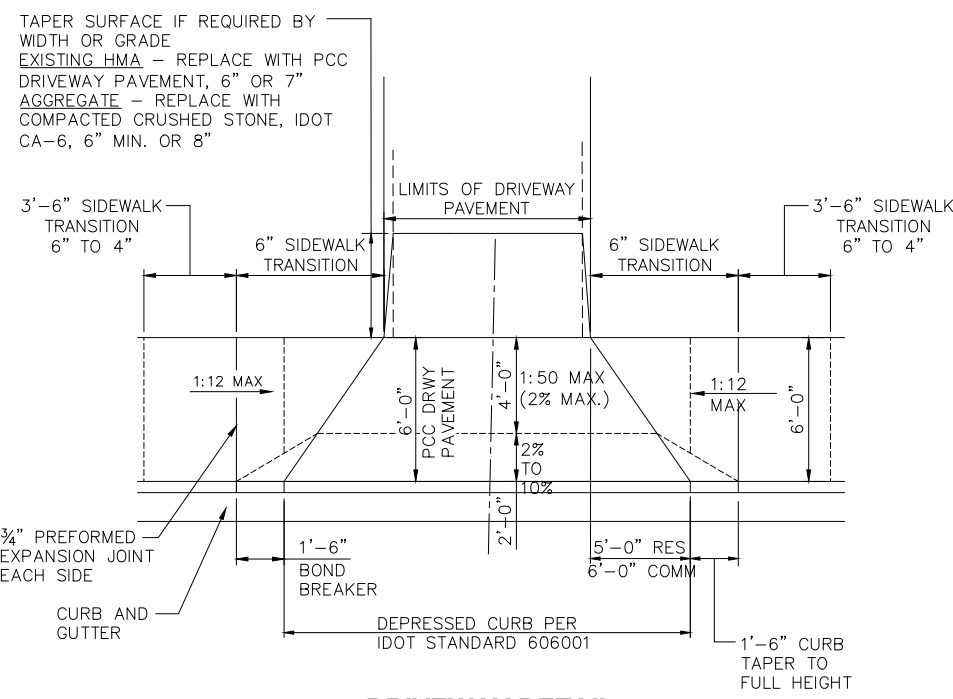


CITY OF MACOMB, ILLINOIS  
PUBLIC WORKS DEPARTMENT  
233 CENTER STREET  
MACOMB, ILLINOIS 61455  
(309) 833-2821

**STANDARD DETAILS**

**TYPICAL PAVEMENT  
REPLACEMENT DETAIL**

DATE: 05-19-2023  
CHECKED: SC/AO  
SHEET NO. **206**



**IMEG**  
DESIGN & CONSTRUCTION  
1100 S. 10TH ST.  
MACOMB, IL 61455  
TEL: 309.833.2821  
WWW.IMEG-ILLINOIS.COM

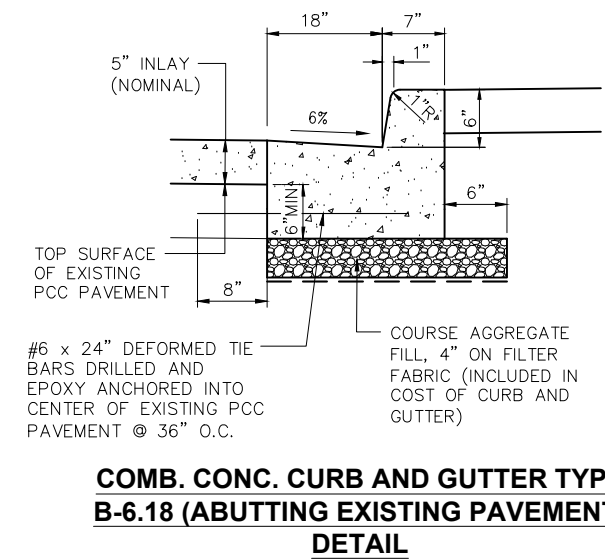
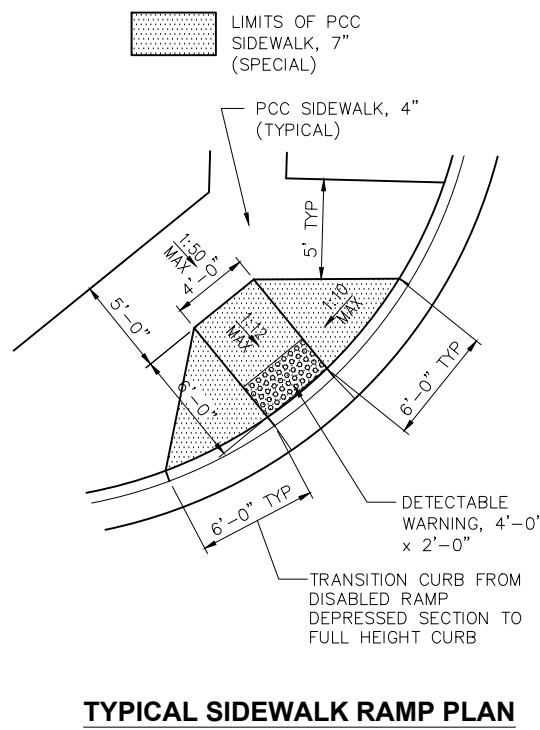
USER NAME = TAB	DESIGNED - TAB	REVISED -
PLOT SCALE =	DRAWN - TAB	REVISED -
PLOT DATE = 09-14-2023	CHECKED - LLR/TAB	REVISED -
	DATE - 09-14-2023	REVISED -

STATE OF ILLINOIS  
DEPARTMENT OF TRANSPORTATION

TYPICAL CONSTRUCTION DETAILS  
ADAMS STREET ROADWAY REHABILITATION - PHASE 2  
SCALE: AS SHOWN SHEET NO. 9 OF 33 SHEETS FIELD BOOK: 2250, 2271

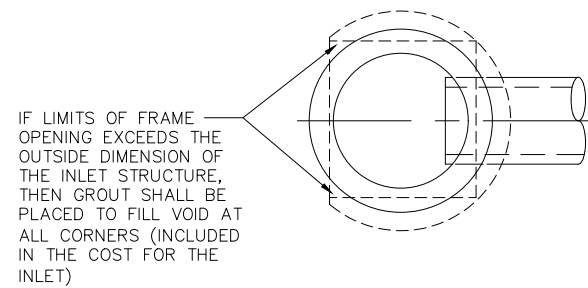
SECTION	COUNTY	TOTAL SHEETS	SHEET NO.
21-00151-00-SW	MCDONOUGH	33	9
ADAMS STREET	CONTRACT NO. 89829		
ILLINOIS JOB: C-94-045-22			

- NOTES:**
1. DRIVEWAY PAVEMENT SHALL BE CONSTRUCTED WITH PORTLAND CEMENT CONCRETE PAVEMENT, 6" MIN. FOR RESIDENTIAL AND 7" MIN. FOR COMMERCIAL IN ACCORDANCE WITH SECTION 423 OF THE STANDARD SPECIFICATIONS FOR ROAD AND BRIDGE CONSTRUCTION IN ILLINOIS.
  2. SIDEWALK TRANSITION SHALL BE CONSTRUCTED WITH PORTLAND CEMENT CONCRETE SIDEWALK, 6" MIN. AND TRANSITIONED TO 4" AS SHOWN BELOW AND IN ACCORDANCE WITH SECTION 424 OF THE STANDARD SPECIFICATIONS FOR ROAD AND BRIDGE CONSTRUCTION IN ILLINOIS. SIDEWALK TRANSITION SHALL BE PAID FOR AS PCC SIDEWALK, 4" AND SHALL INCLUDE THE EXTRA DEPTH REQUIRED TO TRANSITION TO DRIVEWAY PAVEMENT.

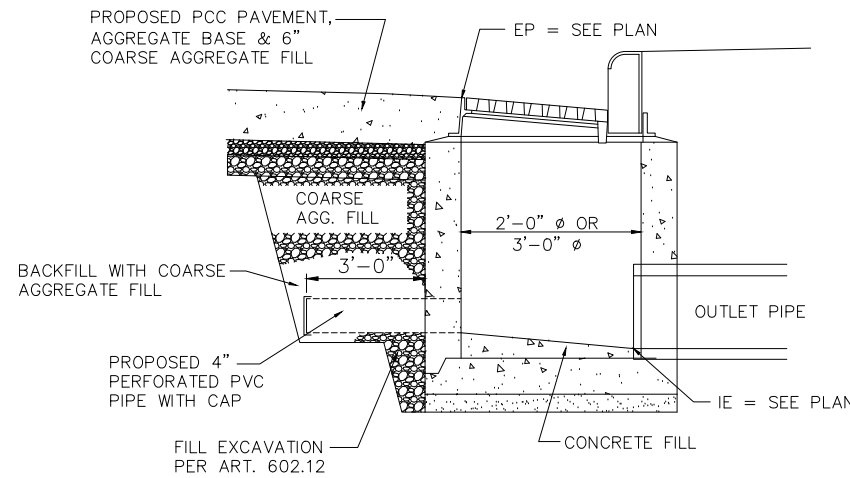


- NOTE:**
1. COMB. CONC. CURB & GUTTER, TYPE B6.18 (ABUTTING EXISTING PAVEMENT) TO BE CONSTRUCTED IN ACCORDANCE WITH SECTION 606 OF THE STANDARD SPECIFICATIONS FOR ROAD AND BRIDGE CONSTRUCTION IN ILLINOIS AND IN ACCORDANCE WITH IDOT STANDARD 606001 AND DETAILS, THIS SHEET.
  2. COURSE AGGREGATE FILL, FILTER FABRIC BELOW B-6.18 (ABUTTING EXISTING PAVEMENT) AND TIE BARS WILL NOT BE PAID FOR SEPARATELY BUT SHALL BE INCLUDED IN THE COST PER FOOT FOR THE CURB AND GUTTER

Tuesday, November 7, 2023, 10:40:59 AM C:\2022\22004369\00\DESIGN\CIVIL\3D\PLT\22004369-ADAMS PH2 TITLE DET.DWG



**INLET PLAN**



**INLET UNDERDRAIN DETAIL**

**NOTES:**

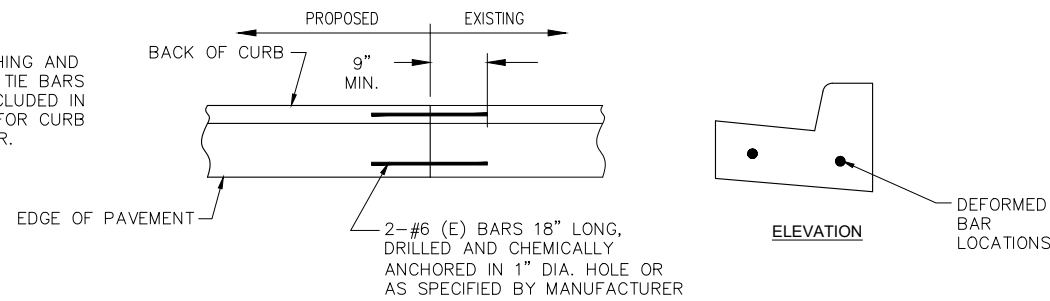
1. INLET TO BE CONSTRUCTED IN ACCORDANCE WITH SECTION 602 OF THE STANDARD SPECIFICATIONS AND THE SPECIAL PROVISIONS FOR THIS PROJECT.

2. PERFORATED PVC PIPE, CAP AND ADDITIONAL COARSE AGGREGATE FILL TO BE INCLUDED IN THE COST FOR INLET.

ALTERNATE MATERIALS FOR MANHOLE WALLS	INSIDE DIAMETER	WALL THICKNESS (MIN)
PRECAST REINFORCED CONCRETE SECTIONS	4 FEET 5 FEET 6 FEET	4 IN 5 IN 6 IN
CAST-IN-PLACE CONCRETE	4 FEET 5 FEET 6 FEET	6 IN 6 IN 6 IN

**NOTE:**

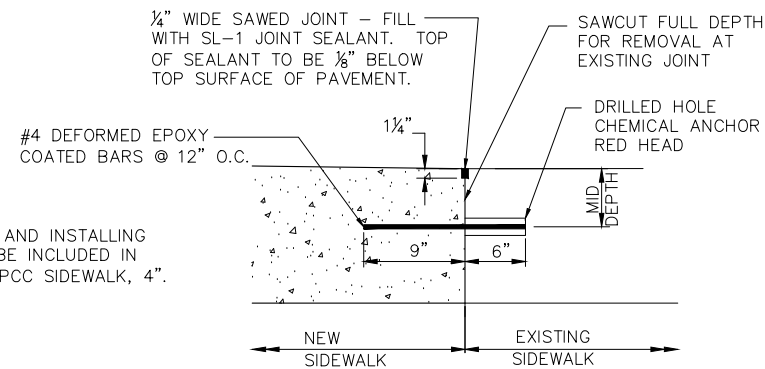
1. FURNISHING AND INSTALLING TIE BARS WILL BE INCLUDED IN THE COST FOR CURB AND GUTTER.



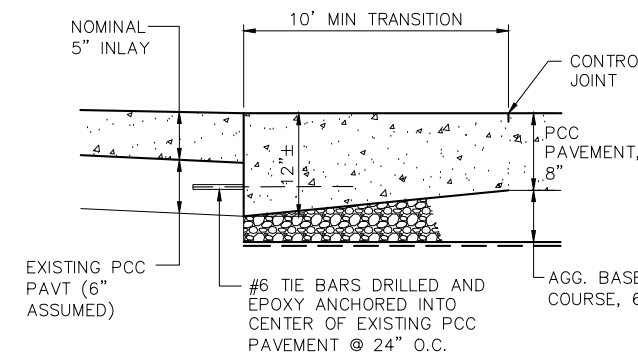
**CONNECTION TO EXISTING CURB DETAIL**

**NOTE:**

1. FURNISHING AND INSTALLING TIE BARS WILL BE INCLUDED IN THE COST FOR PCC SIDEWALK, 4".



**CONNECTION TO EXISTING SIDEWALK DETAIL**



**TRANSITION TO PROPOSED INLAY DETAIL**

**NOTE:**

1. FURNISHING AND INSTALLING TIE BARS AND THE INCREASED THICKNESS DUE TO THE TAPER SHALL BE INCLUDED IN THE CONTRACT PRICE PER SQUARE YARD FOR PCC PAVEMENT, 8" (JOINTED)

Tuesday, November 7, 2023, 10:40:57 AM  
C:\2022\22004369\00\DESIGN\CIVIL\3D\1\22004369-ADAMS PH2 TITLE DET.DWG



USER NAME = TAB	DESIGNED — TAB	REVISED
	DRAWN — TAB	REVISED —
PLOT SCALE =	CHECKED — LLR/TAB	REVISED —
PLOT DATE = 09-14-2023	DATE — 09-14-2023	REVISED —

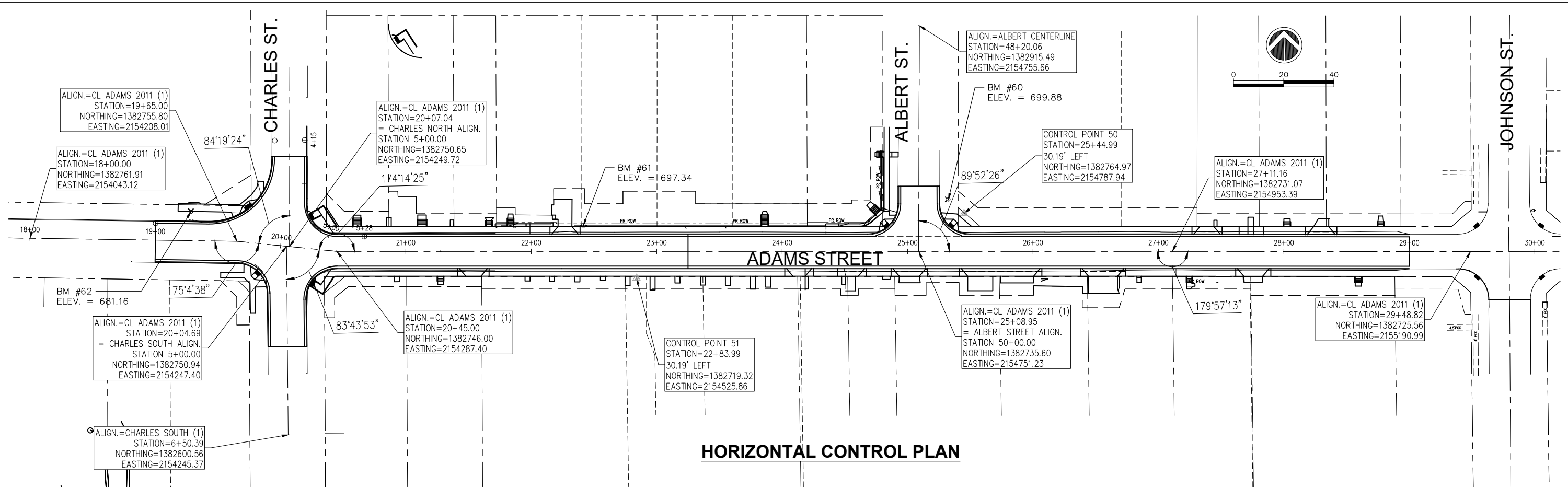
STATE OF ILLINOIS  
DEPARTMENT OF TRANSPORTATION

TYPICAL CONSTRUCTION DETAILS  
ADAMS STREET ROADWAY REHABILITATION - PHASE 2  
MACOMB, ILLINOIS

SCALE: AS SHOWN SHEET NO. 10 OF 33 SHEETS FIELD BOOK: 2250, 2271

SECTION	COUNTY	TOTAL SHEETS	SHEET NO.
21-00151-00-SW	McDONOUGH	33	10
ADAMS STREET			CONTRACT NO. 89829

ILLINOIS JOB: C-94-045-22



**HORIZONTAL CONTROL PLAN**

**VERTICAL CONTROL  
BENCH MARKS**

BM #60: "M" IN MUELLER ON TOP FLANGE OF FIRE HYDRANT  
NORTHEAST CORNER OF THE INTERSECTION OF ADAMS STREET  
AND CHARLES ALBERT STREET  
ELEVATION = 699.88

BM #61: RR SPIKE IN SOUTH FACE OF POWER POLE, NORTH  
SIDE OF ADAMS STREET AT HOUSE #420  
ELEVATION = 697.34

BM #62: "M" IN MUELLER ON TOP FLANGE OF FIRE HYDRANT  
±50' WEST OF THE INTERSECTION OF ADAMS STREET AND  
CHARLES STREET  
ELEVATION = 681.16

Tuesday, November 7, 2023 10:41:33 AM  
C:\2022\22004369\00\DESIGN\CIVIL\CSD\1\22004369-ADAMS-PHASE2-PLOT.DWG

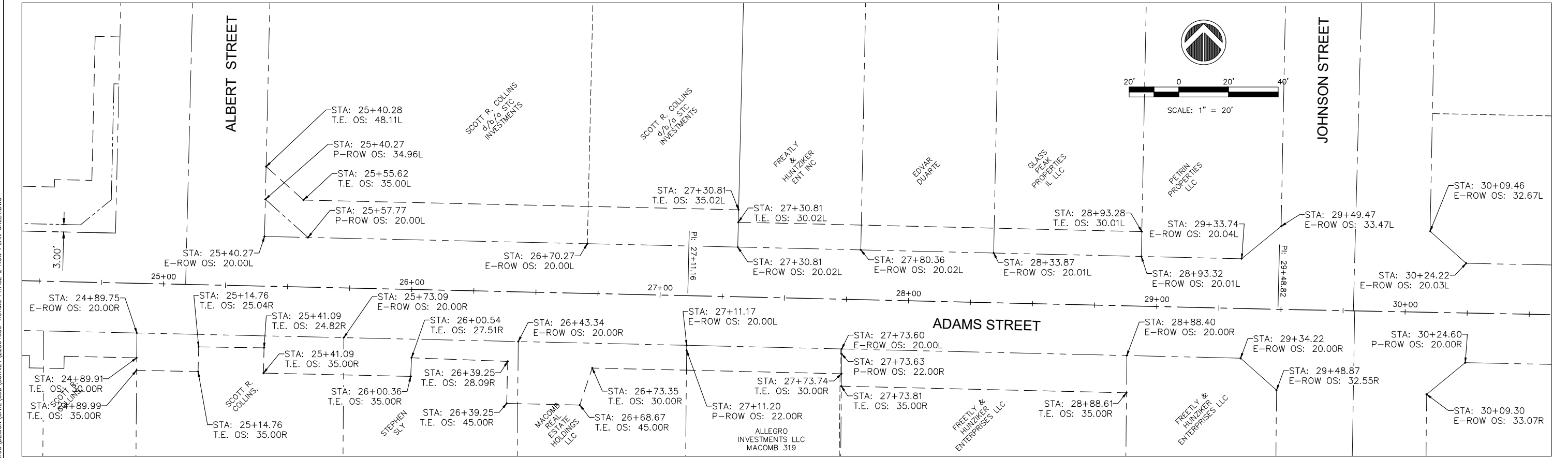
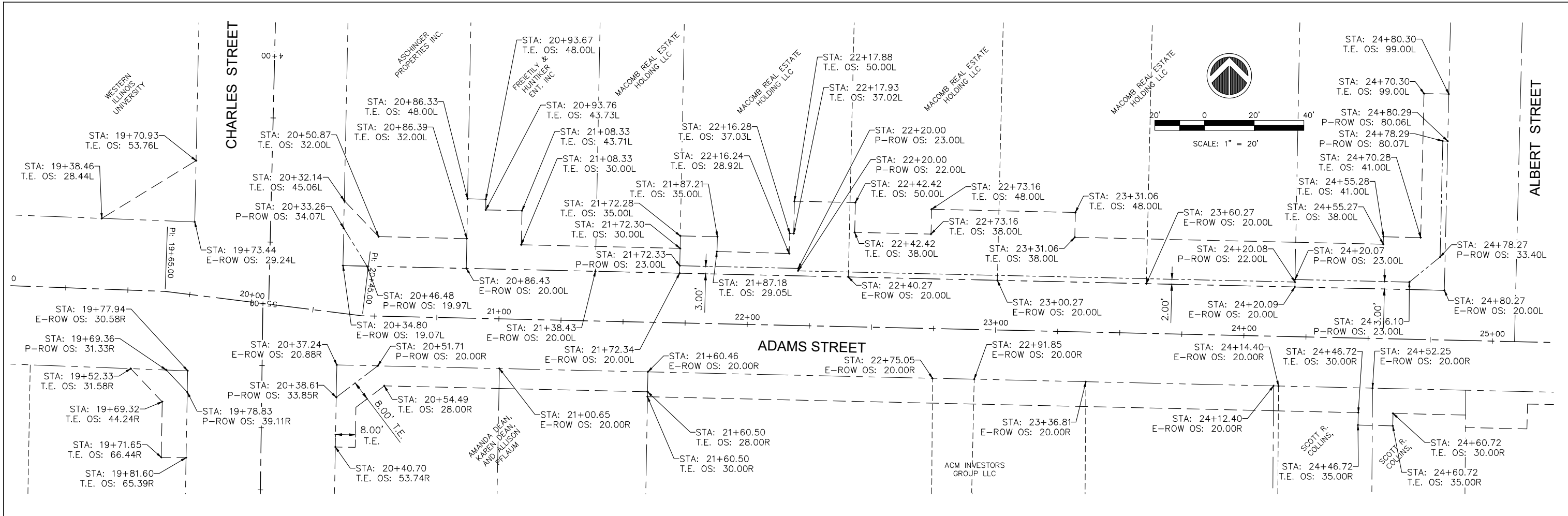


USER NAME = TAB	DESIGNED -- TAB	REVISED
PLOT SCALE =	DRAWN -- TAB	REVISED --
PLOT DATE = 09-14-2023	CHECKED -- LLR/TAB	REVISED --
	DATE -- 09-14-2023	REVISED --

STATE OF ILLINOIS  
DEPARTMENT OF TRANSPORTATION

HORIZONTAL AND VERTICAL CONTROL  
ADAMS STREET ROADWAY REHABILITATION - PHASE 2  
SCALE: AS SHOWN SHEET NO. 11 OF 33 SHEETS FIELD BOOK: 2250, 2271

SECTION	COUNTY	TOTAL SHEETS	SHEET NO.
21-00151-00-SW	McDONOUGH	33	11
ADAMS STREET		CONTRACT NO. 89829	
ILLINOIS JOB: C-94-045-22			



Tuesday, November 7, 2023 10:41:43 AM  
 C:\2022\2250\4389\DESIGN\CIVIL\3D\SURVEY\2250\4389-ADAMS PHASE 2 ROW PLAN SHEETING



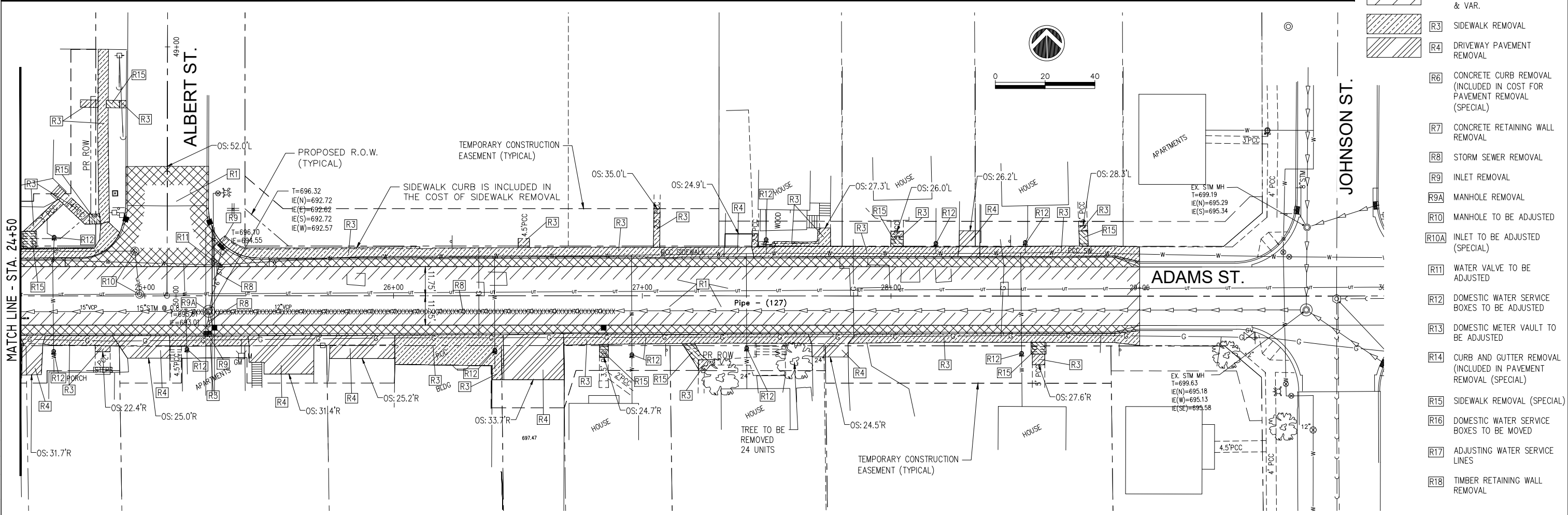
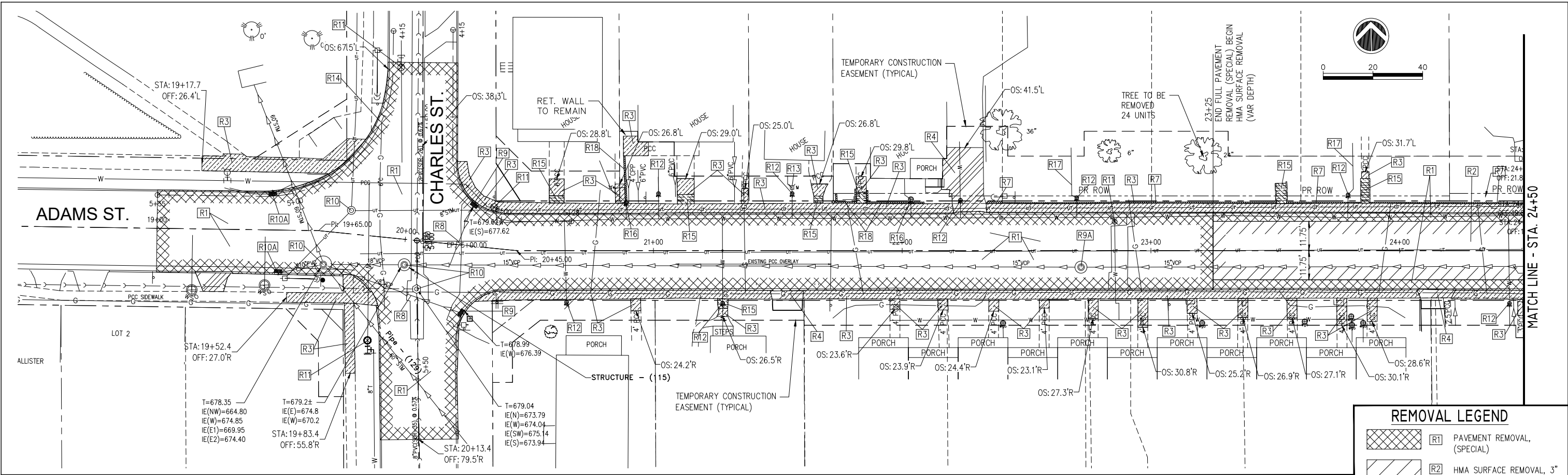
USER NAME =	TAB	DESIGNED --	TAB	REVISED
DRAWN --	TAB	REVISED --	.	
PLOT SCALE =		CHECKED --	LLR/TAB	REVISED --
PLOT DATE =	09-14-2023	DATE --	09-14-2023	REVISED --

**STATE OF ILLINOIS**  
**DEPARTMENT OF TRANSPORTATION**

**RIGHT-OF-WAY PLANS**  
**ADAMS STREET ROADWAY REHABILITATION - PHASE 2**  
MACOMB, ILLINOIS

SECTION	COUNTY	TOTAL SHEETS	SHEET NO.
21-00151-00-SW	McDONOUGH	33	12
ADAMS STREET	CONTRACT NO. 89829		
ILLINOIS JOB# C-94-045-22			

SCALE: AS SHOWN | SHEET NO. 12 OF 33 SHEETS | FIELD BOOK: 2250, 2271



REMOVAL LEGEND	
	R1 PAVEMENT REMOVAL, (SPECIAL)
	R2 HMA SURFACE REMOVAL, 3" & VAR.
	R3 SIDEWALK REMOVAL
	R4 DRIVEWAY PAVEMENT REMOVAL
	R6 CONCRETE CURB REMOVAL (INCLUDED IN COST FOR PAVEMENT REMOVAL (SPECIAL))
	R7 CONCRETE RETAINING WALL REMOVAL
	R8 STORM SEWER REMOVAL
	R9 INLET REMOVAL
	R9A MANHOLE REMOVAL
	R10 MANHOLE TO BE ADJUSTED (SPECIAL)
	R10A INLET TO BE ADJUSTED (SPECIAL)
	R11 WATER VALVE TO BE ADJUSTED
	R12 DOMESTIC WATER SERVICE BOXES TO BE ADJUSTED
	R13 DOMESTIC METER VAULT TO BE ADJUSTED
	R14 CURB AND GUTTER REMOVAL (INCLUDED IN PAVEMENT REMOVAL (SPECIAL))
	R15 SIDEWALK REMOVAL (SPECIAL)
	R16 DOMESTIC WATER SERVICE BOXES TO BE MOVED
	R17 ADJUSTING WATER SERVICE LINES
	R18 TIMBER RETAINING WALL REMOVAL

STATE OF ILLINOIS  
DEPARTMENT OF TRANSPORTATION

REMOVAL PLANS  
ADAMS STREET ROADWAY REHABILITATION - PHASE 2  
MACOMB, ILLINOIS

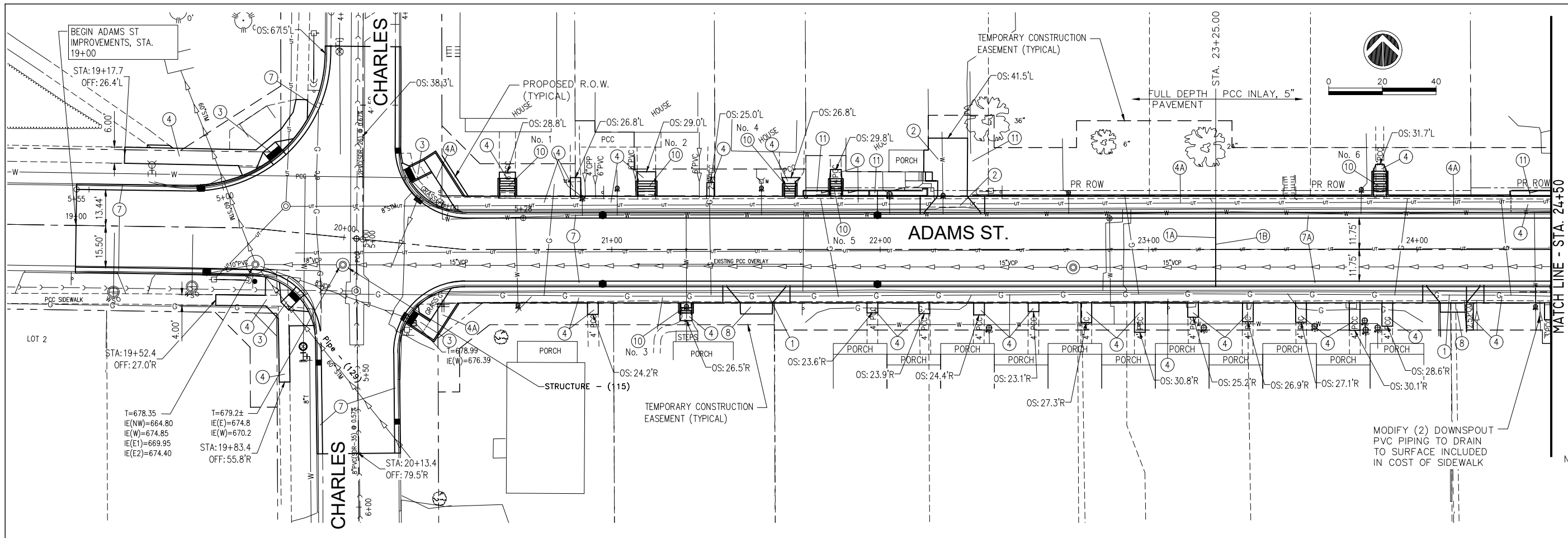
SECTION	COUNTY	TOTAL SHEETS	SHEET NO.
21-00151-00-SW	MCDONOUGH	33	13
ADAMS STREET			CONTRACT NO. 89829

SCALE: AS SHOWN SHEET NO. 13 OF 33 SHEETS FIELD BOOK: 2250, 2271

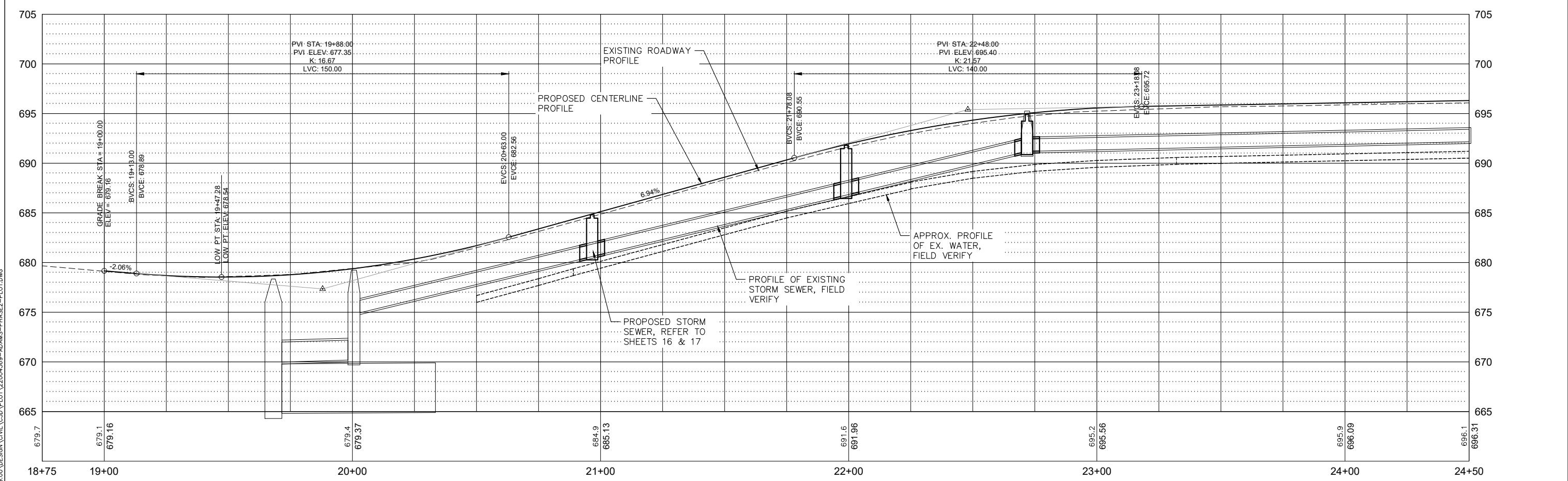


USER NAME = TAB	DESIGNED -- TAB	REVISED --
	DRAWN -- TAB	REVISED --
PLOT SCALE =	CHECKED -- LLR/TAB	REVISED --
PLOT DATE = 09-14-2023	DATE -- 09-14-2023	REVISED --

Tuesday, November 7, 2023, 10:42:21 AM  
 C:\2022\22004369\00\DESIGN\CIVIL\3D\1\22004369-ADAMS-PHASE2-PL01.DWG  
 IMEG  
 11500 S. WILSON AVE.  
 CHICAGO, IL 60643  
 (773) 382-8800  
 WWW.IMEG.COM  
 © COPYRIGHT 2023. ALL RIGHTS RESERVED.



- LEGEND**
- ①A PCC PAVEMENT, 8" JOINTED ON AGGREGATE BASE COURSE, TYPE A, 6" ON FABRIC
  - ①B CONCRETE INLAY, 5"
  - ① PCC DRIVEWAY PAVT. 6"
  - ② PCC DRIVEWAY PAVT., 7"
  - ③ PCC SIDEWALK, 7" (SPECIAL) W/ DETECTABLE WARNING
  - ④ PC CONC. SIDEWALK, 4"
  - ④A PC CONC. SIDEWALK, 4" (SPL)
  - ⑦ COMB. CONC. CURB & GUTTER, TYPE B-6.18
  - ⑦A COMB. CONC. CURB & GUTTER, TYPE B-6.18 (ABUTTING EXISTING PAVEMENT)
  - ⑧ AGGREGATE SURFACE COURSE, TYPE A, 6"
  - ⑨ AGGREGATE SURFACE COURSE, TYPE A, 8"
  - ⑩ REINFORCED CONCRETE STEPS W/ STEP NUMBER
  - ⑪ REINFORCED CONCRETE RETAINING WALL



Tuesday, November 7, 2023, 10:43:19 AM  
 C:\2023\22004369\00\DESIGN\CIVIL\3D\10T\22004369-ADAMS-PHASE2-PROFILE.PLOT.DWG

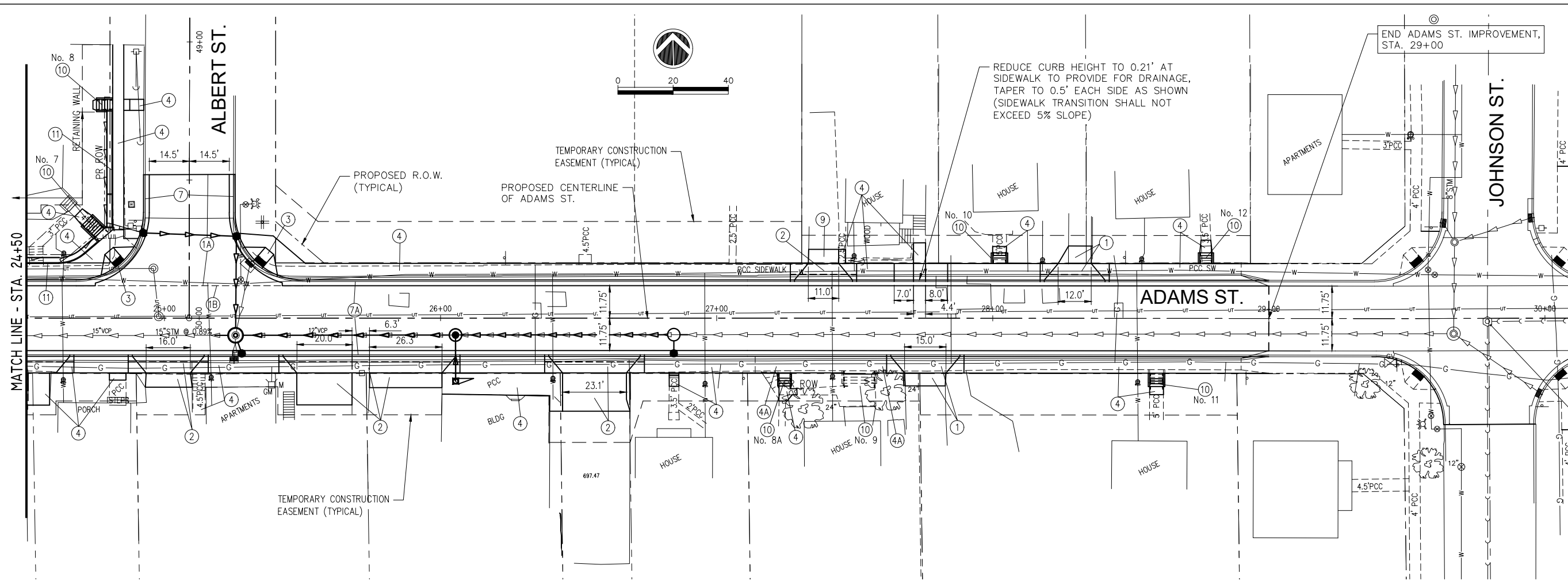


USER NAME = TAB	DESIGNED - TAB	REVISED
PLOT SCALE =	DRAWN - TAB	REVISED -
PLOT DATE = 09-14-2023	CHECKED - LLR/TAB	REVISED -
	DATE - 09-14-2023	REVISED -

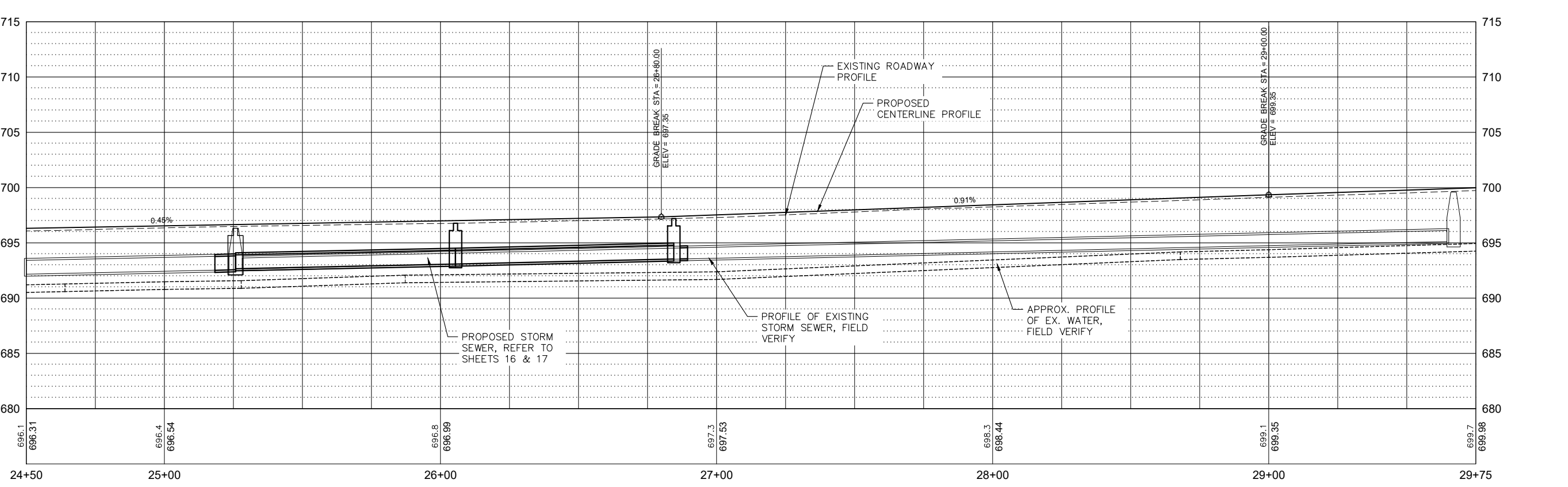
**STATE OF ILLINOIS**  
**DEPARTMENT OF TRANSPORTATION**

**PLAN AND PROFILE**  
**ADAMS STREET ROADWAY REHABILITATION - PHASE 2**  
MACOMB, ILLINOIS  
 SCALE: AS SHOWN    SHEET NO. 14 OF 33 SHEETS    FIELD BOOK: 2250, 2271

SECTION	COUNTY	TOTAL SHEETS	SHEET NO.
21-00151-00-SW	McDONOUGH	33	14
ADAMS STREET	CONTRACT NO. 89829		
ILLINOIS JOB: C-94-045-22			



- LEGEND**
- ①A PCC PAVEMENT, 8" JOINTED ON AGGREGATE BASE COURSE, TYPE A, 6" ON FABRIC
  - ①B CONCRETE INLAY, 5"
  - ① PCC DRIVEWAY PAVT. 6"
  - ② PCC DRIVEWAY PAVT., 7"
  - ③ PCC SIDEWALK, 7" (SPECIAL) W/ DETECTABLE WARNING
  - ④ PC CONC. SIDEWALK, 4"
  - ④A PC CONC. SIDEWALK, 4" (SPL)
  - ⑦ COMB. CONC. CURB & GUTTER, TYPE B-6.18
  - ⑦A COMB. CONC. CURB & GUTTER, TYPE B-6.18 (ABUTTING EXISTING PAVEMENT)
  - ⑧ AGGREGATE SURFACE COURSE, TYPE A, 6"
  - ⑨ AGGREGATE SURFACE COURSE, TYPE A, 8"
  - ⑩ REINFORCED CONCRETE STEPS W/ STEP NUMBER
  - ⑪ REINFORCED CONCRETE RETAINING WALL



Tuesday, November 7, 2023, 10:42:53 AM  
 C:\2022\22004369\00\DESIGN\CIVIL\CD\1\22004369-ADAMS-PHASE2-PLAN.DWG

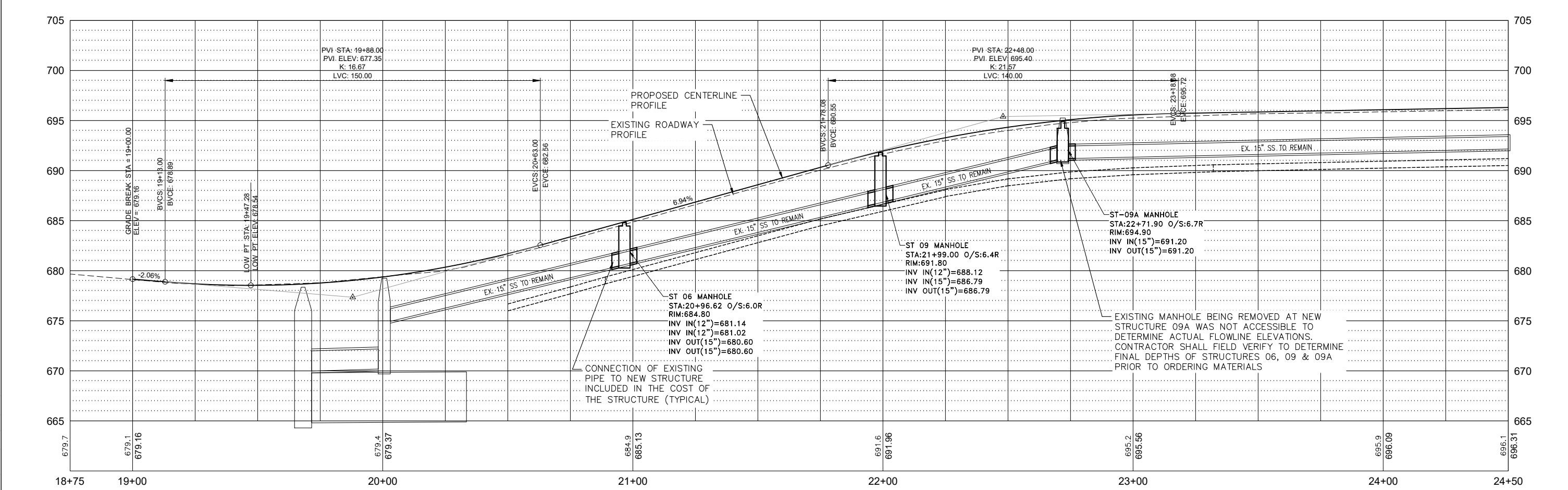
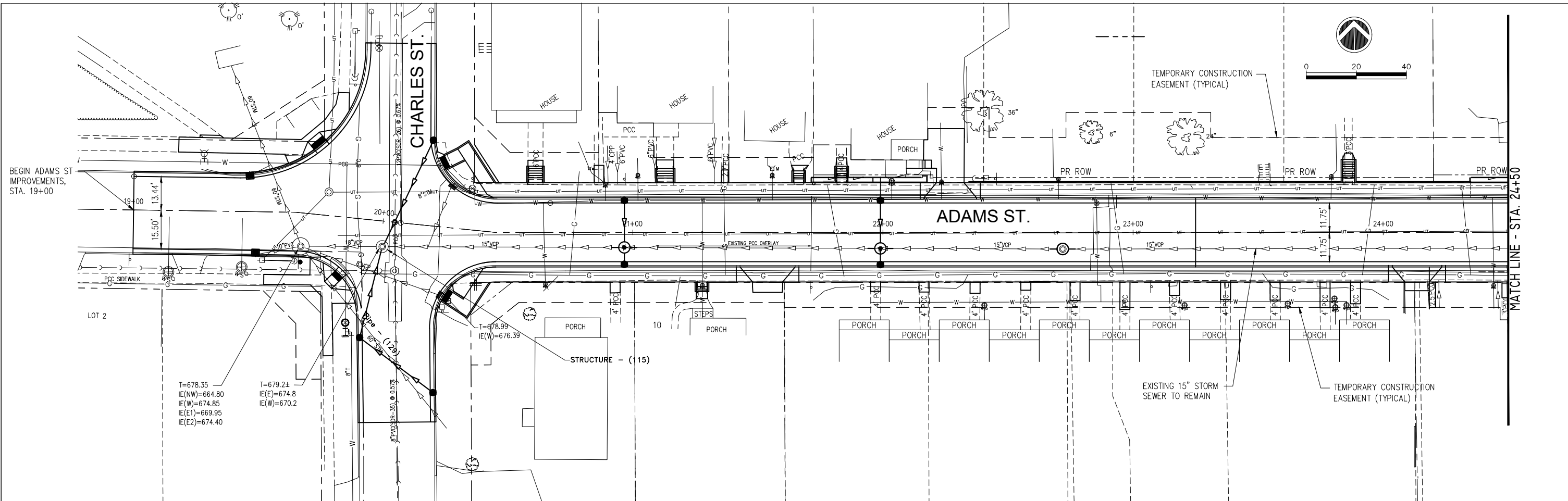


USER NAME = TAB	DESIGNED — TAB	REVISED
	DRAWN — TAB	REVISED —
PLOT SCALE =	CHECKED — LLR/TAB	REVISED —
PLOT DATE = 09-14-2023	DATE — 09-14-2023	REVISED —

**STATE OF ILLINOIS**  
**DEPARTMENT OF TRANSPORTATION**

**PLAN AND PROFILE**  
**ADAMS STREET ROADWAY REHABILITATION - PHASE 2**  
MACOMB, ILLINOIS  
 SCALE: AS SHOWN    SHEET NO. 15 OF 33 SHEETS    FIELD BOOK: 2250, 2271

SECTION	COUNTY	TOTAL SHEETS	SHEET NO.
21-00151-00-SW	McDONOUGH	33	15
ADAMS STREET	CONTRACT NO. 89829		
ILLINOIS JOB: C-94-045-22			



Tuesday, November 7, 2023 10:43:09 AM  
 C:\2022\22004369\00\DESIGN\CIVIL\3D\LOT\22004369-ADAMS-PHASE2-PLOT.DWG



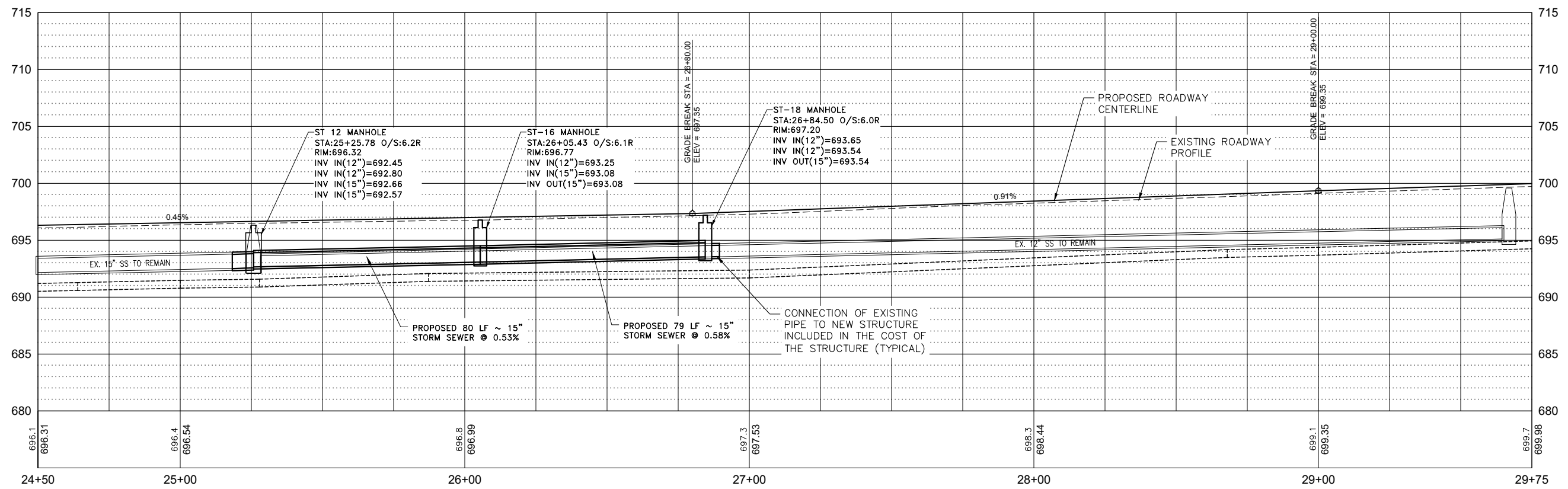
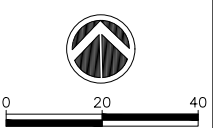
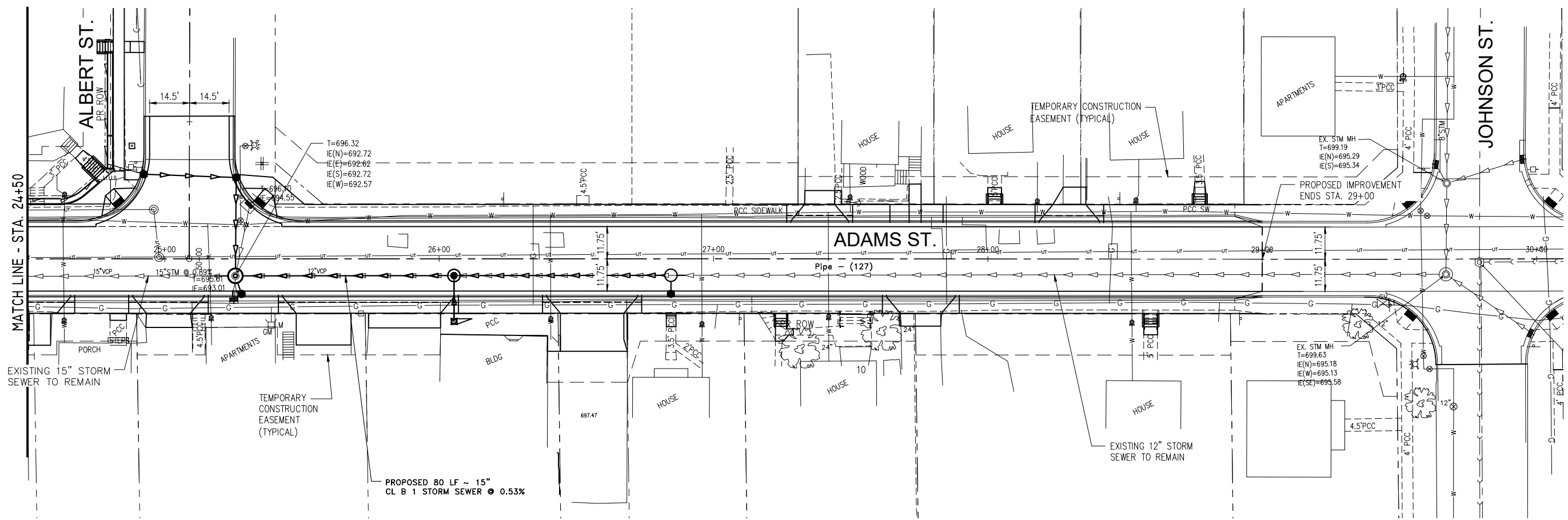
USER NAME = TAB	DESIGNED - TAB	REVISED
PLOT SCALE =	DRAWN - TAB	REVISED -
PLOT DATE = 09-14-2023	CHECKED - LLR/TAB	REVISED -
	DATE - 09-14-2023	REVISED -

STATE OF ILLINOIS  
 DEPARTMENT OF TRANSPORTATION

STORM SEWER PLAN AND PROFILE  
 ADAMS STREET ROADWAY REHABILITATION - PHASE 2  
 SCALE: AS SHOWN SHEET NO. 16 OF 33 SHEETS FIELD BOOK: 2250, 2271

SECTION	COUNTY	TOTAL SHEETS	SHEET NO.
21-00151-00-SW	McDONOUGH	33	16
ADAMS STREET	CONTRACT NO. 89829		
ILLINOIS JOB: C-94-045-22			





Tuesday, November 7, 2023, 10:43:24 AM  
 C:\2022\22004369\00\DESIGN\CIVIL\3D\1\22004369-ADAMS-PHASE2-17.DWG

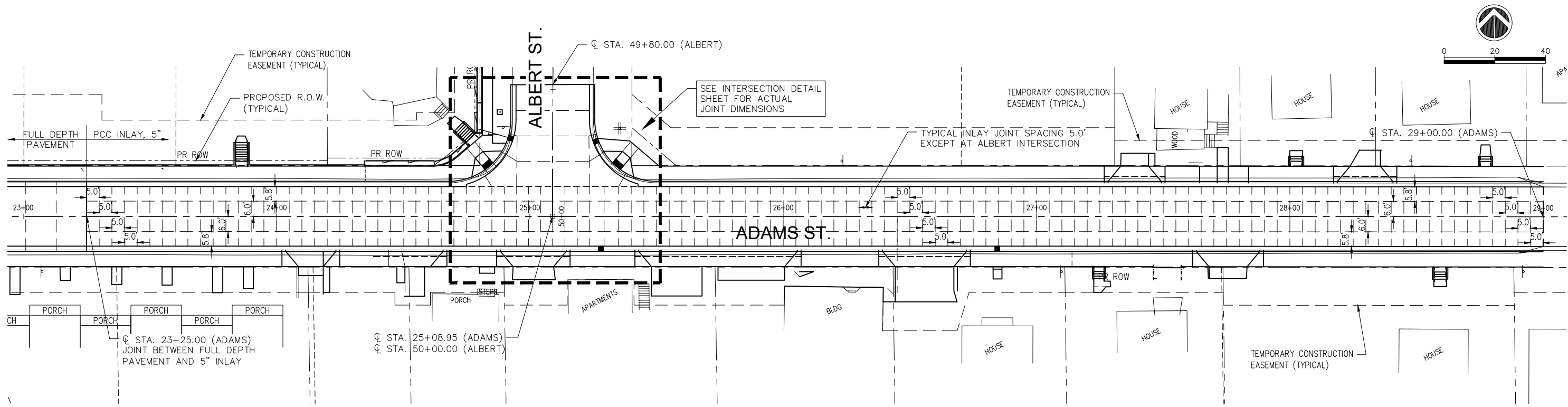

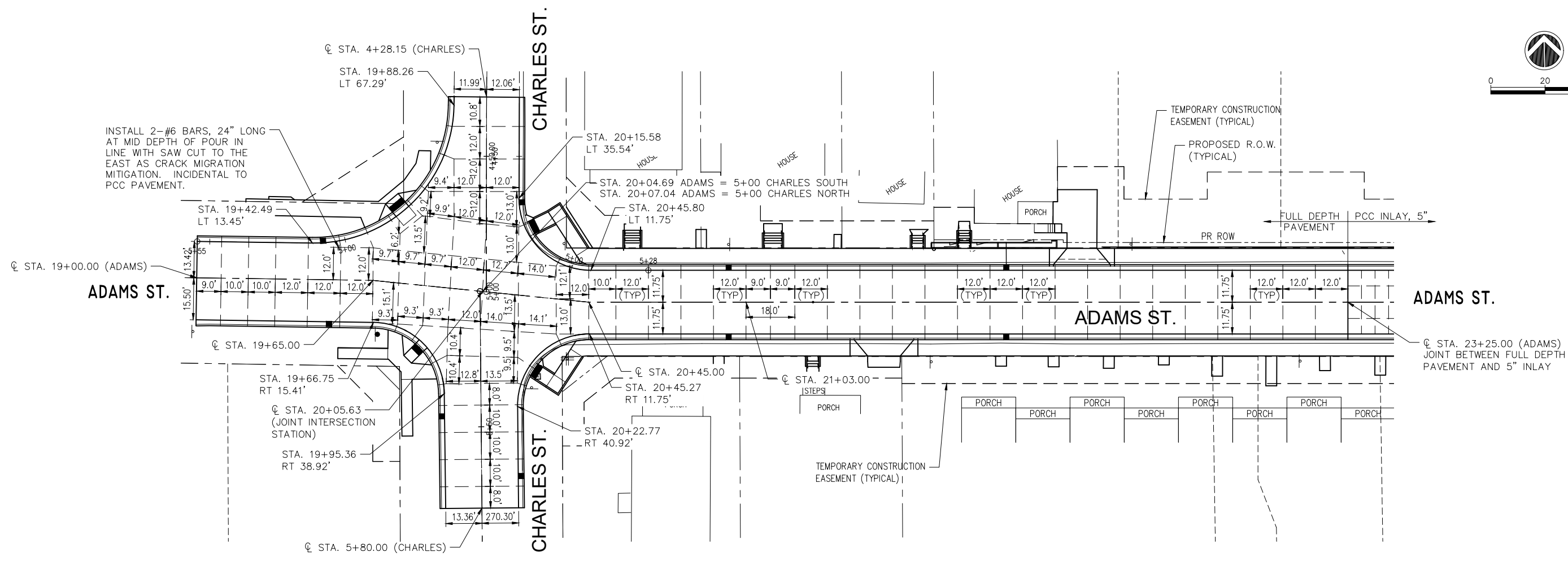
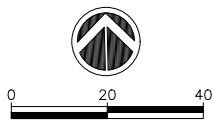


USER NAME = TAB	DESIGNED -- TAB	REVISED
PLOT SCALE =	DRAWN -- TAB	REVISED --
PLOT DATE = 09-14-2023	CHECKED -- LLR/TAB	REVISED --
	DATE -- 09-14-2023	REVISED --

**STATE OF ILLINOIS**  
**DEPARTMENT OF TRANSPORTATION**

**STORM SEWER PLAN AND PROFILE**  
**ADAMS STREET ROADWAY REHABILITATION - PHASE 2**  
MACOMB, ILLINOIS  
 SCALE: AS SHOWN    SHEET NO. 17 OF 33 SHEETS    FIELD BOOK: 2250, 2271

SECTION	COUNTY	TOTAL SHEETS	SHEET NO.
21-00151-00-SW	McDONOUGH	33	17
ADAMS STREET	CONTRACT NO. 89829		
ILLINOIS JOB: C-94-045-22			



Tuesday, November 7, 2023, 10:43:19 AM  
 C:\2022\22004369\00\DESIGN\CIVIL\CD\22004369-ADAMS-PHASE2-PLOT.DWG

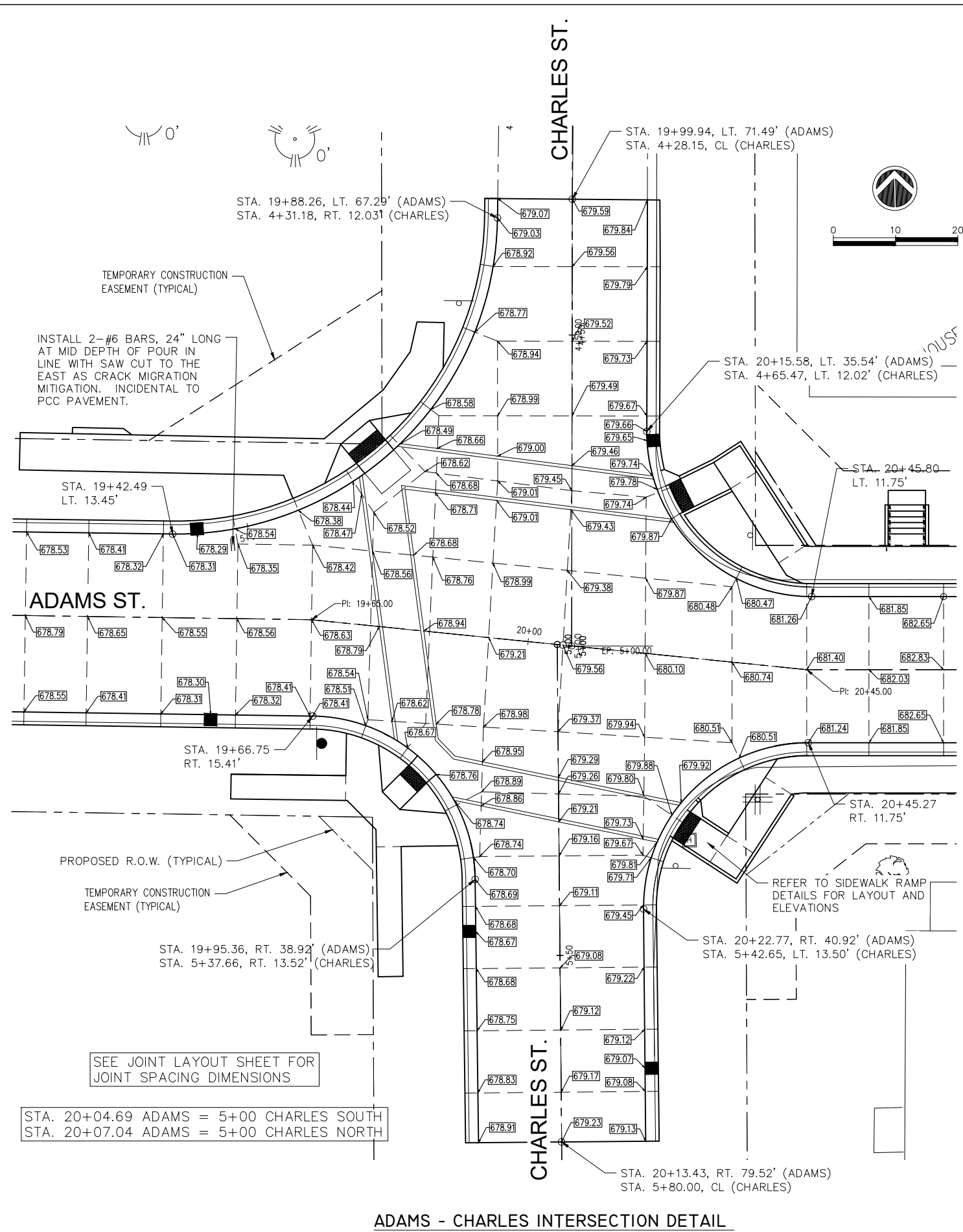


USER NAME = TAB	DESIGNED -- TAB	REVISED
PLOT SCALE =	DRAWN -- TAB	REVISED --
PLOT DATE = 09-14-2023	CHECKED -- LLR/TAB	REVISED --
	DATE -- 09-14-2023	REVISED --

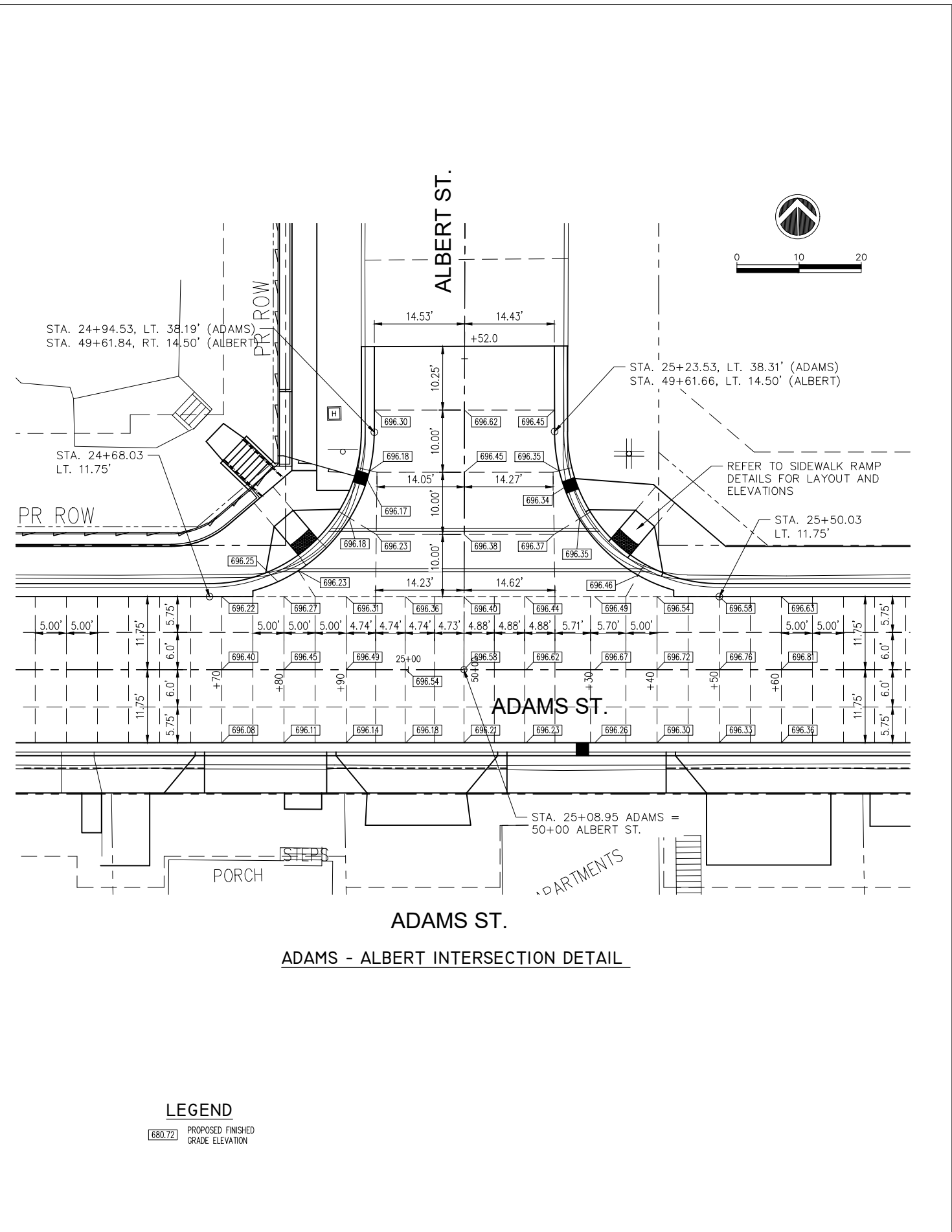
**STATE OF ILLINOIS**  
**DEPARTMENT OF TRANSPORTATION**

**PAVEMENT JOINT LAYOUT**  
**ADAMS STREET ROADWAY REHABILITATION - PHASE 2**  
MACOMB, ILLINOIS  
 SCALE: AS SHOWN    SHEET NO. 18 OF 33 SHEETS    FIELD BOOK: 2250, 2271

SECTION	COUNTY	TOTAL SHEETS	SHEET NO.
21-00151-00-SW	McDONOUGH	33	18
ADAMS STREET	CONTRACT NO. 89829		
ILLINOIS JOB: C-94-045-22			



ADAMS - CHARLES INTERSECTION DETAIL



ADAMS - ALBERT INTERSECTION DETAIL

**LEGEND**  
 [680.72] PROPOSED FINISHED GRADE ELEVATION

Tuesday, November 7, 2023, 10:43:53 AM  
 C:\2022\22004369\00\DESIGN\CIVIL\CD\22004369-ADAMS-PHASE2-PLOT.DWG  
 IMEG  
 11445 S. JACOBSON STREET  
 MCGONAGLE, IL 61450  
 PHONE: 815.393.8888  
 WWW.IMEG.COM  
 © COPYRIGHT 2023. ALL RIGHTS RESERVED.

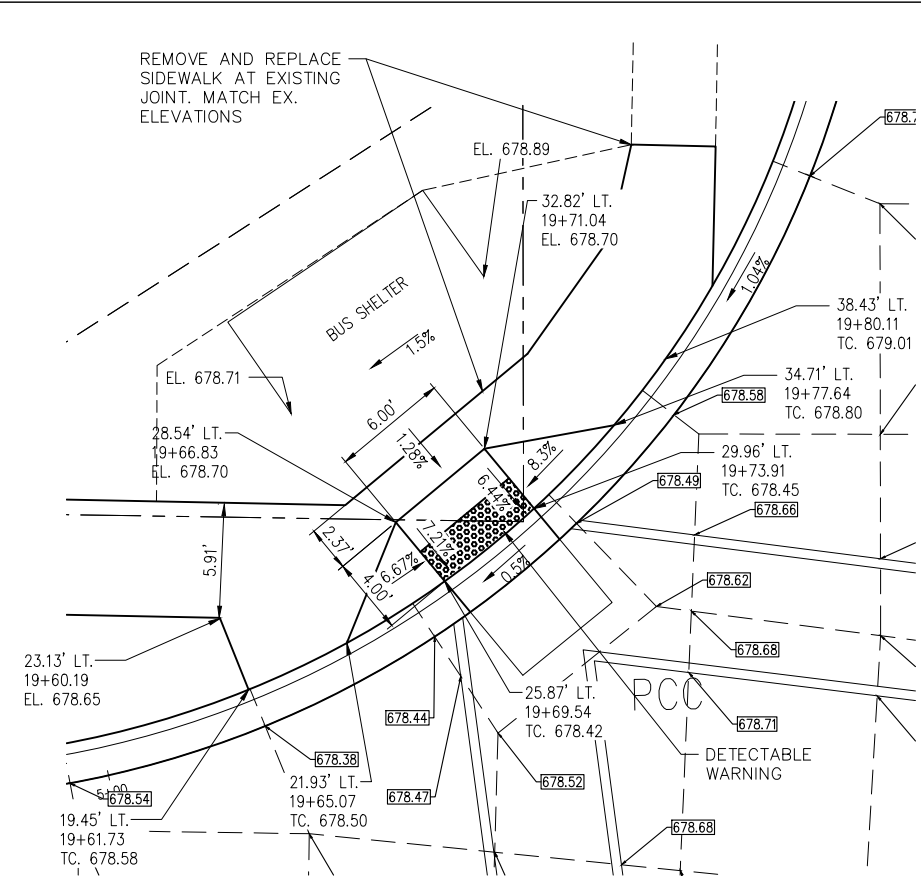


USER NAME = TAB	DESIGNED -- TAB	REVISED
DRAWN -- TAB	REVISED --	
DATE -- 09-14-2023	REVISED --	
PLOT DATE = 09-14-2023	REVISED --	

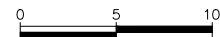
STATE OF ILLINOIS  
 DEPARTMENT OF TRANSPORTATION

INTERSECTION DETAILS  
 ADAMS STREET ROADWAY REHABILITATION - PHASE 2  
 SCALE: AS SHOWN SHEET NO. 19 OF 33 SHEETS FIELD BOOK: 2250, 2271

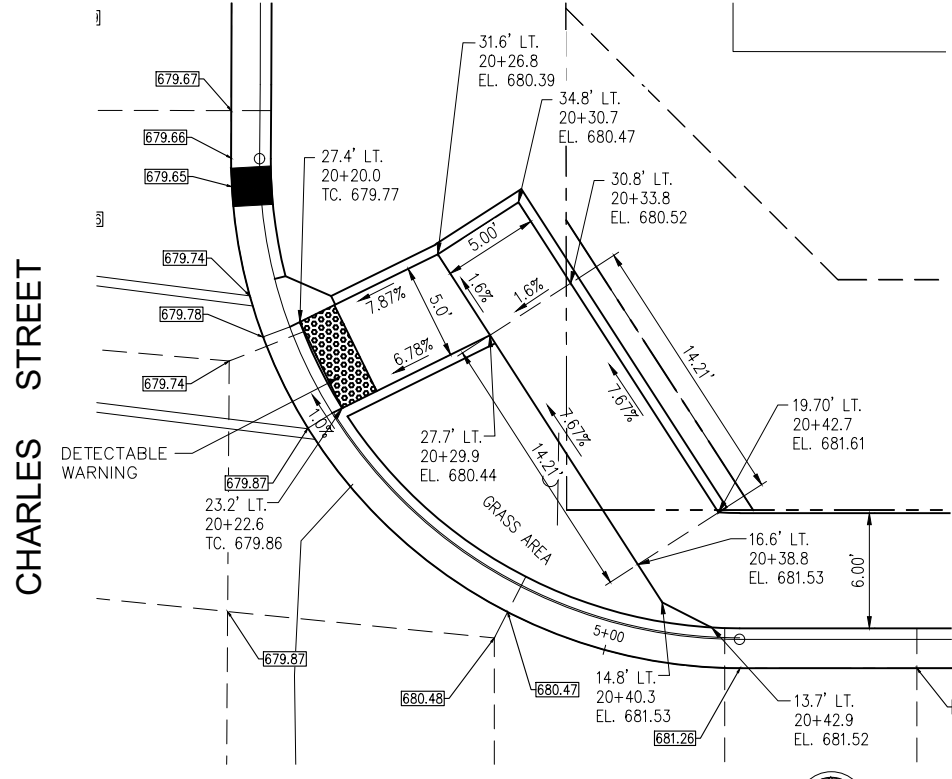
SECTION	COUNTY	TOTAL SHEETS	SHEET NO.
21-00151-00-SW	MCDONOUGH	33	19
ADAMS STREET		CONTRACT NO. 89829	
ILLINOIS JOB: C-94-045-22			



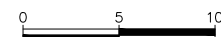
NORTHWEST CORNER SIDEWALK RAMP PLAN



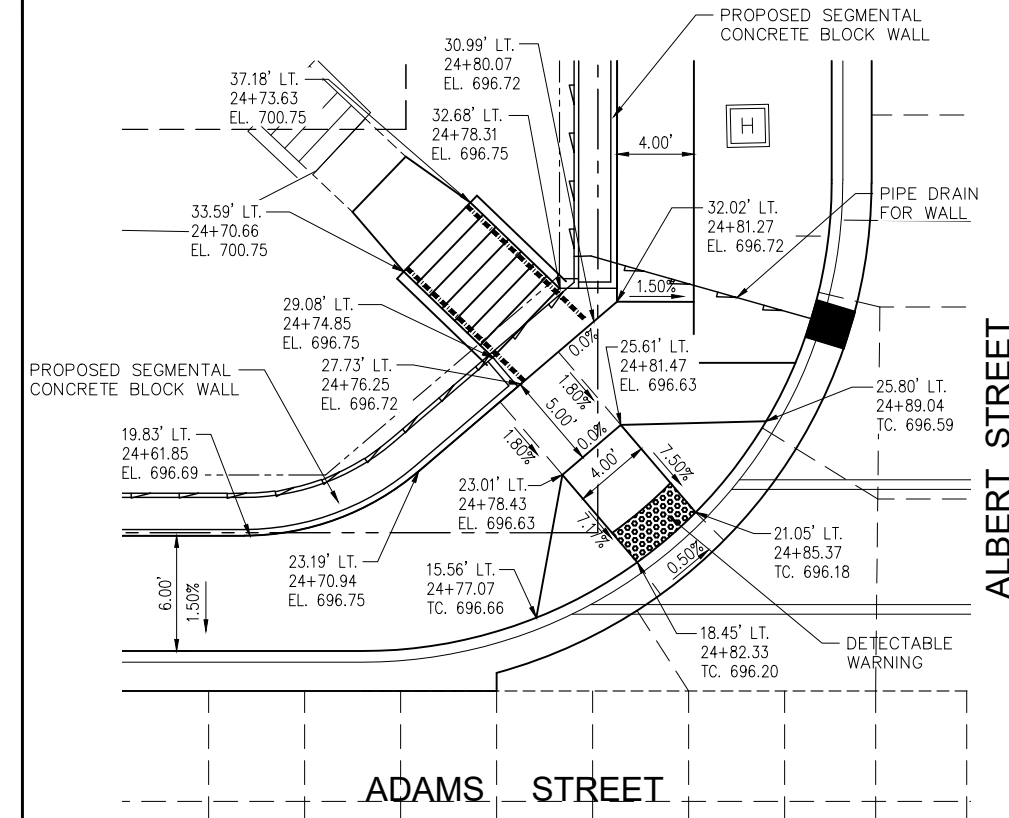
ADAMS STREET



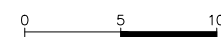
NORTHEAST CORNER SIDEWALK RAMP PLAN



ADAMS STREET

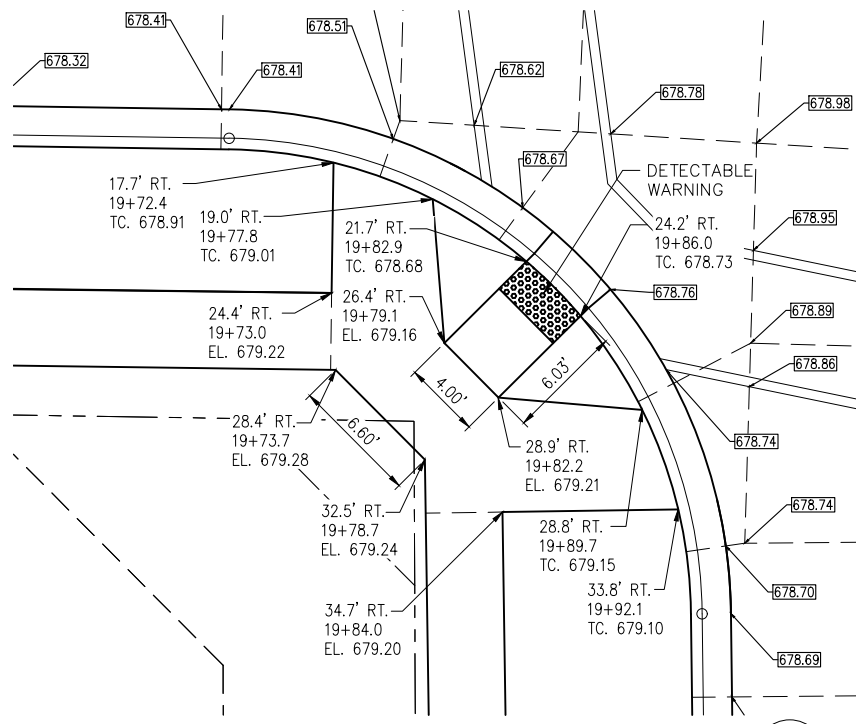


NORTHWEST CORNER SIDEWALK RAMP PLAN



ADAMS STREET

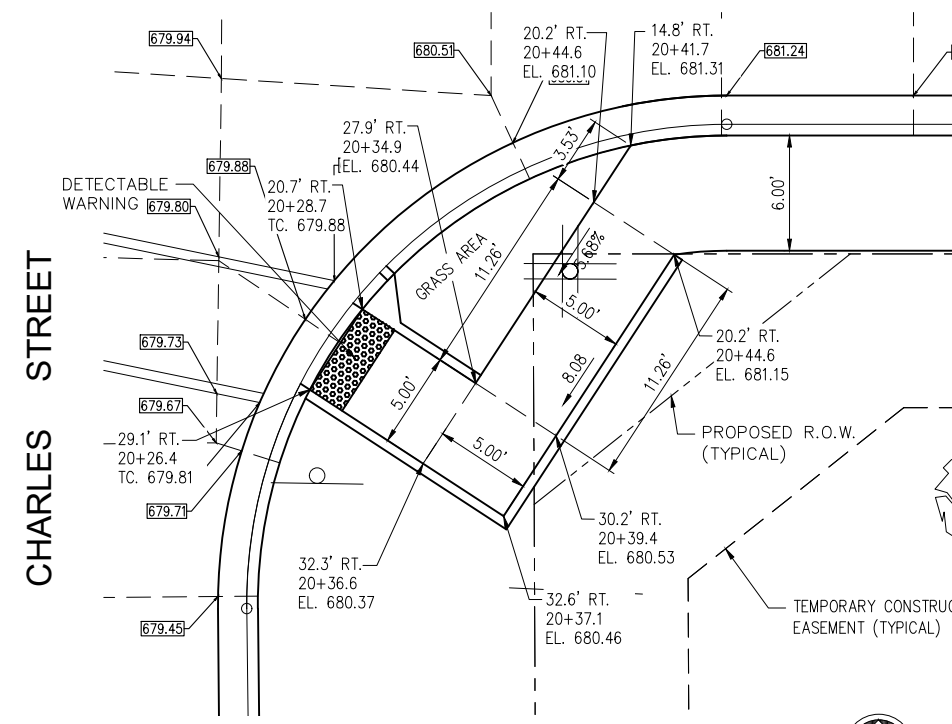
ALBERT STREET



SOUTHWEST CORNER SIDEWALK RAMP PLAN



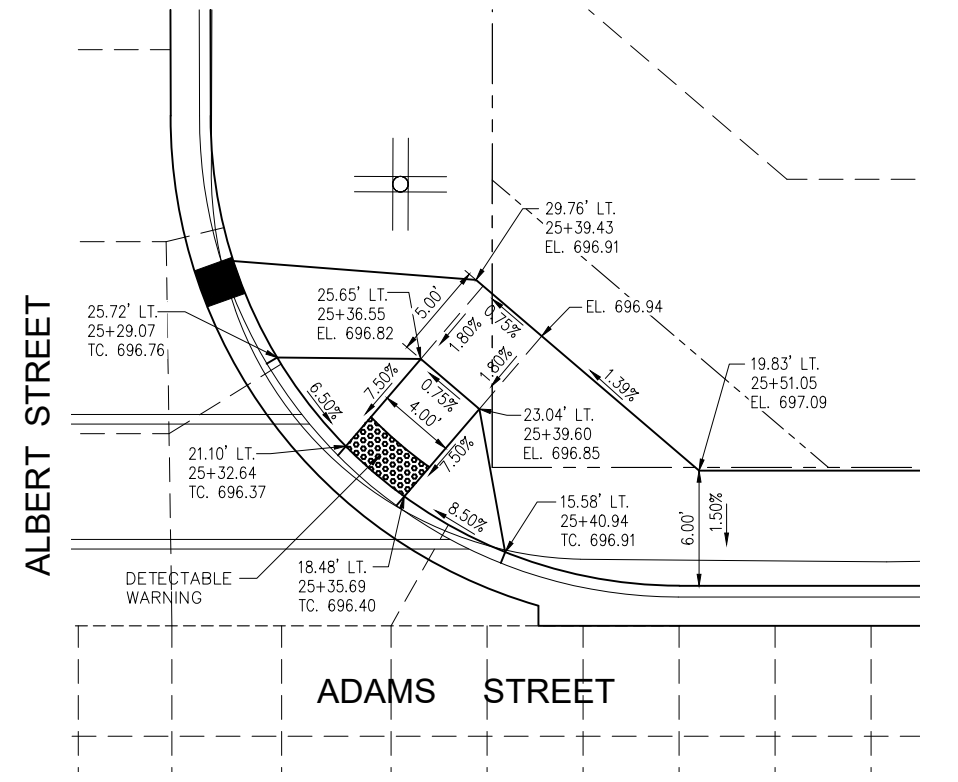
ADAMS STREET



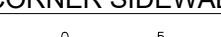
SOUTHEAST CORNER SIDEWALK RAMP PLAN



CHARLES STREET



NORTHEAST CORNER SIDEWALK RAMP PLAN



ADAMS STREET

ALBERT STREET

Tuesday, November 7, 2023, 10:44:20 AM  
C:\2023\22004369\DESIGN\CIVIL\C3D\PLT\22004369-ADAMS-PHASE2-PLT.DWG



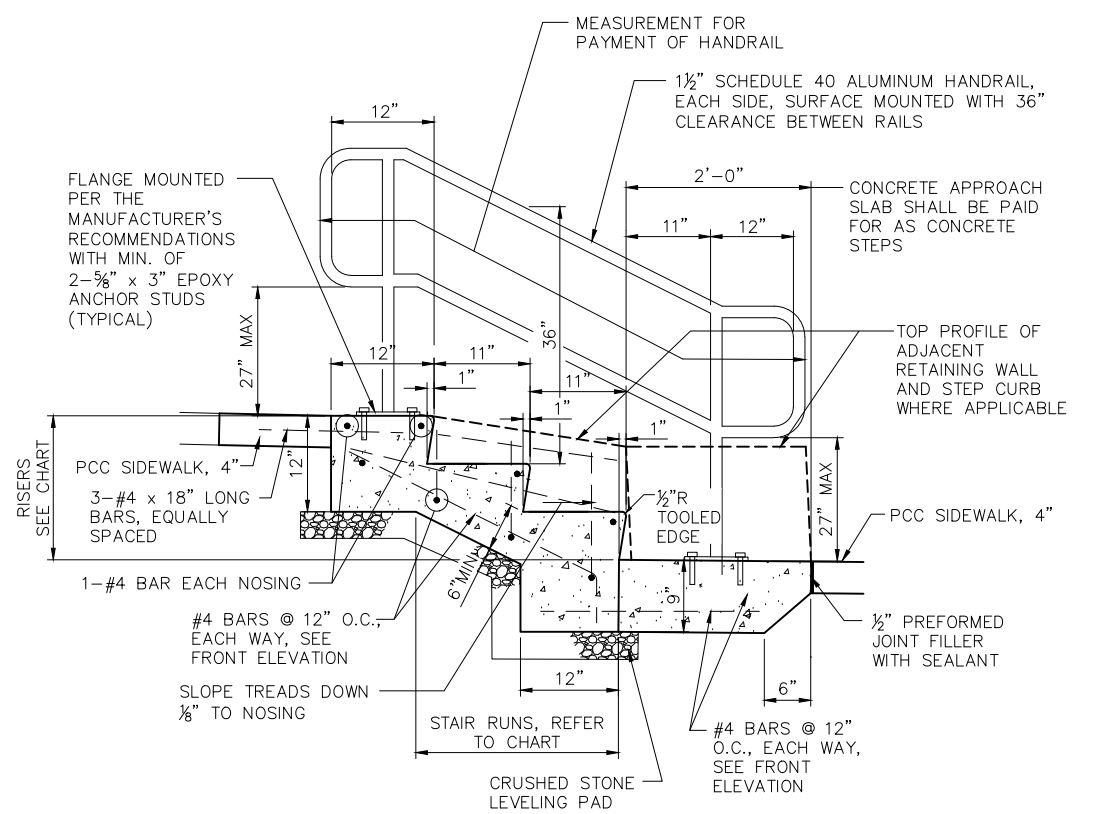
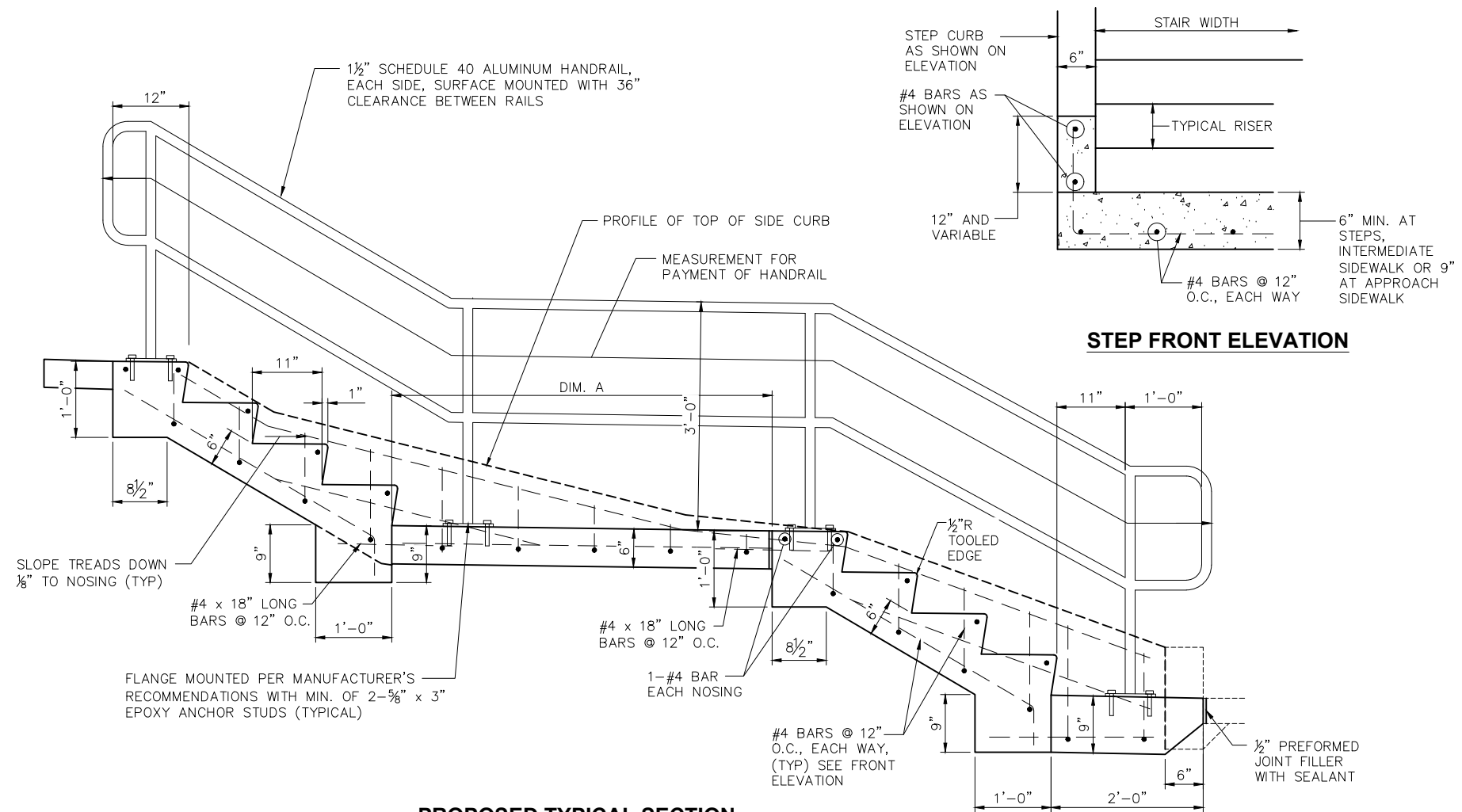
USER NAME = TAB	DESIGNED = TAB	REVISED
DRAWN = TAB	REVISIONS	
PLOT SCALE =	CHECKED = LLR/TAB	REVISIONS
PLOT DATE = 09-14-2023	DATE = 09-14-2023	REVISIONS

STATE OF ILLINOIS  
DEPARTMENT OF TRANSPORTATION

SIDEWALK RAMP DETAILS  
ADAMS STREET ROADWAY REHABILITATION - PHASE 2

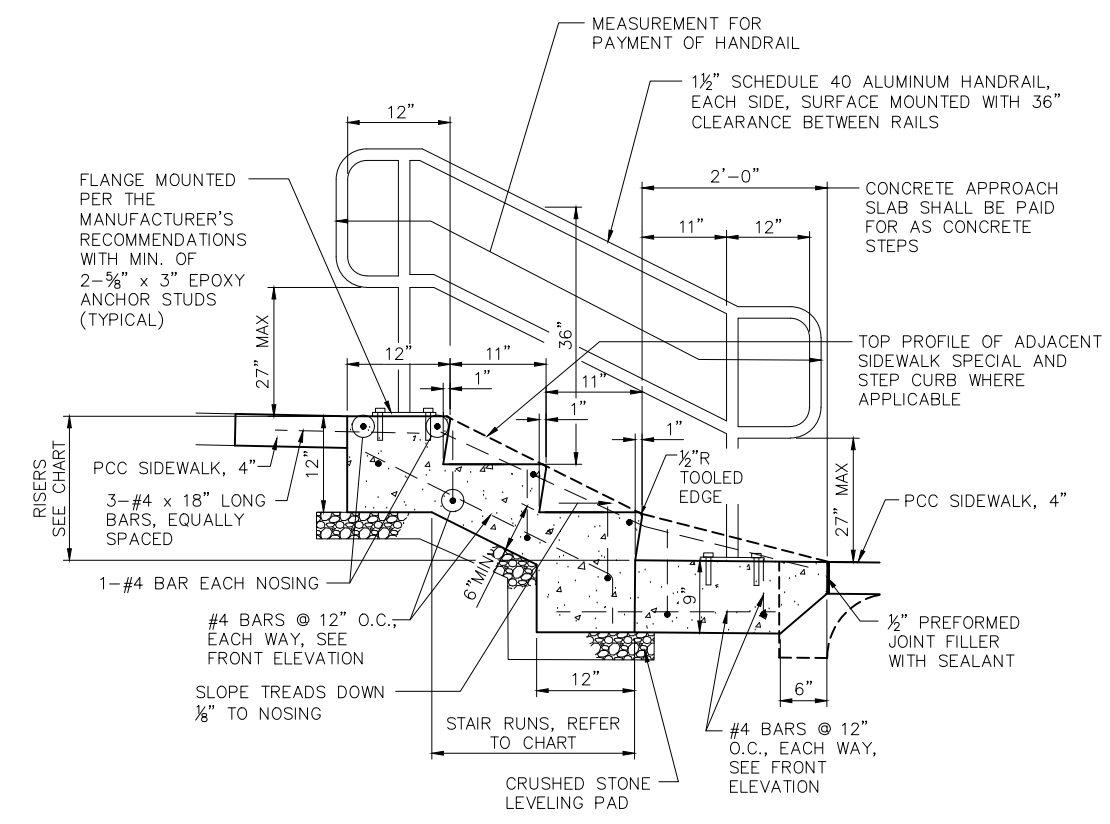
SCALE: AS SHOWN SHEET NO. 20 OF 33 SHEETS FIELD BOOK: 2250, 2271

SECTION	COUNTY	TOTAL SHEETS	SHEET NO.
21-00151-00-SW	McDONOUGH	33	20
ADAMS STREET		CONTRACT NO. 89829	
ILLINOIS JOB: C-94-045-22			



**PROPOSED TYPICAL SECTION  
SIDEWALK STEP - TYPE C  
ADJACENT TO CURB**

**PROPOSED TYPICAL SECTION  
SIDEWALK STEP - TYPE A  
ADJACENT TO WALL**



**PROPOSED TYPICAL SECTION  
SIDEWALK STEPS - TYPE B**

- NOTES:**
- STEPS TO BE CONSTRUCTED WITH 36" MINIMUM CLEARANCE BETWEEN RAILS
  - RAILING SHALL BE NON-WELDED ALUMINUM PIPE RAILING, EXTRUDED FROM 6063-T6 ALUMINUM OF 1 1/2" SCHEDULE 40 PIPE SIZE WITH CLEAR BRUSHED ANODIZED FINISH, SERIES 500 BY SUPERIOR ALUMINUM PRODUCTS OR EQUAL. ANCHORAGE TO BE IN ACCORDANCE WITH MANUFACTURER'S SPECIFICATIONS
  - CONCRETE FOR STEPS SHALL BE CLASS SI IN ACCORDANCE WITH SECTION 1020 AND REINFORCEMENT BARS SHALL BE EPOXY COATED AND SHALL BE IN ACCORDANCE WITH ART. 1006.10 OF THE STANDARD SPECIFICATIONS.
  - STEPS SHALL BE PAID FOR AT THE CONTRACT PRICE PER CUBIC YARD FOR CONCRETE STEPS WHICH SHALL INCLUDE ALL LABOR AND MATERIAL REQUIRED TO CONSTRUCT AS DETAILED. HANDRAIL SHALL BE PAID FOR AT THE CONTRACT PRICE PER FOOT FOR PIPE HANDRAIL AND SHALL INCLUDE ALL LABOR AND MATERIALS REQUIRED FOR A COMPLETE HANDRAIL INSTALLATION.
  - THE REINFORCEMENT BARS (EPOXY COATED) AND CRUSHED STONE LEVELING PAD MATERIAL WILL NOT BE PAID FOR SEPARATELY. THE COST OF THESE ITEMS SHALL BE INCLUDED IN THE COST OF THE CONCRETE STEPS. THE STEP CURB REINFORCING IS INCLUDED IN THE COST OF THE CONCRETE STEPS.

STEP INFORMATION									
STEP NO.	TYPE	STEP LOCATION	WIDTH FOOT	NUMBER OF RISERS	RISER HEIGHT	NUMBER OF RUNS	DIMENSION "A"	CONCRETE CU YD	PIPE HANDRAIL FOOT
1	B	Sta. 20+61, LT	6.0	4	6.00"	4		1.4	14
2	B	Sta. 21+13, LT	6.8	4	5.88"	4		1.5	14
3	B	Sta. 21+28, RT	4.5	2	6.00"	2		0.8	10
4	B	Sta. 21+66, LT	4.5	3	5.00"	3		0.9	12
5	A	Sta. 21+84, LT	4.5	5	6.67"	4		1.3	16
6	C	Sta. 23+86, LT	5.0	8	6.35"	8	5'-0"	2.9	32
7	A	Sta. 24+77, LT	5.0	7	6.80"	7		1.9	20
8	A & B*	Sta. 49+23, RT (Albert)	4.0	4	5.67"	4		1.2	14
8A	B	Sta. 27+24.6, Rt.	4.0	3	6.0"	3		0.8	11
9	-	Sta. 27+52, RT (EXISTING)	8.0	N/A	N/A	N/A		N/A	13
10	B	Sta. 28+02, LT	5.0	2	5.52"	2		0.8	9
11	B	Sta. 28+59, RT	5.0	3	6.84"	3		1.0	12
12	B	Sta. 28+77, LT	4.0	2	5.70"	3		0.8	9
<b>TOTALS</b>								<b>15.3</b>	<b>186</b>

\* CURB DESIGNED TO MATCH RETAINING WALL ON SOUTH SIDE ONLY, NORTH OF STEPS THE SIDEWALK HAS NO WALL.  
EXISTING STEPS AT Sta. 27+52 TO REMAIN. INSTALL PROPOSED PIPE HAND RAIL ON EXISTING STEPS.

Tuesday, November 7, 2023, 10:44:44 AM  
 C:\2022\22004369\00\DESIGN\CIVIL\3D\PLT\22004369-ADAMS PH2 TITLE DET.DWG



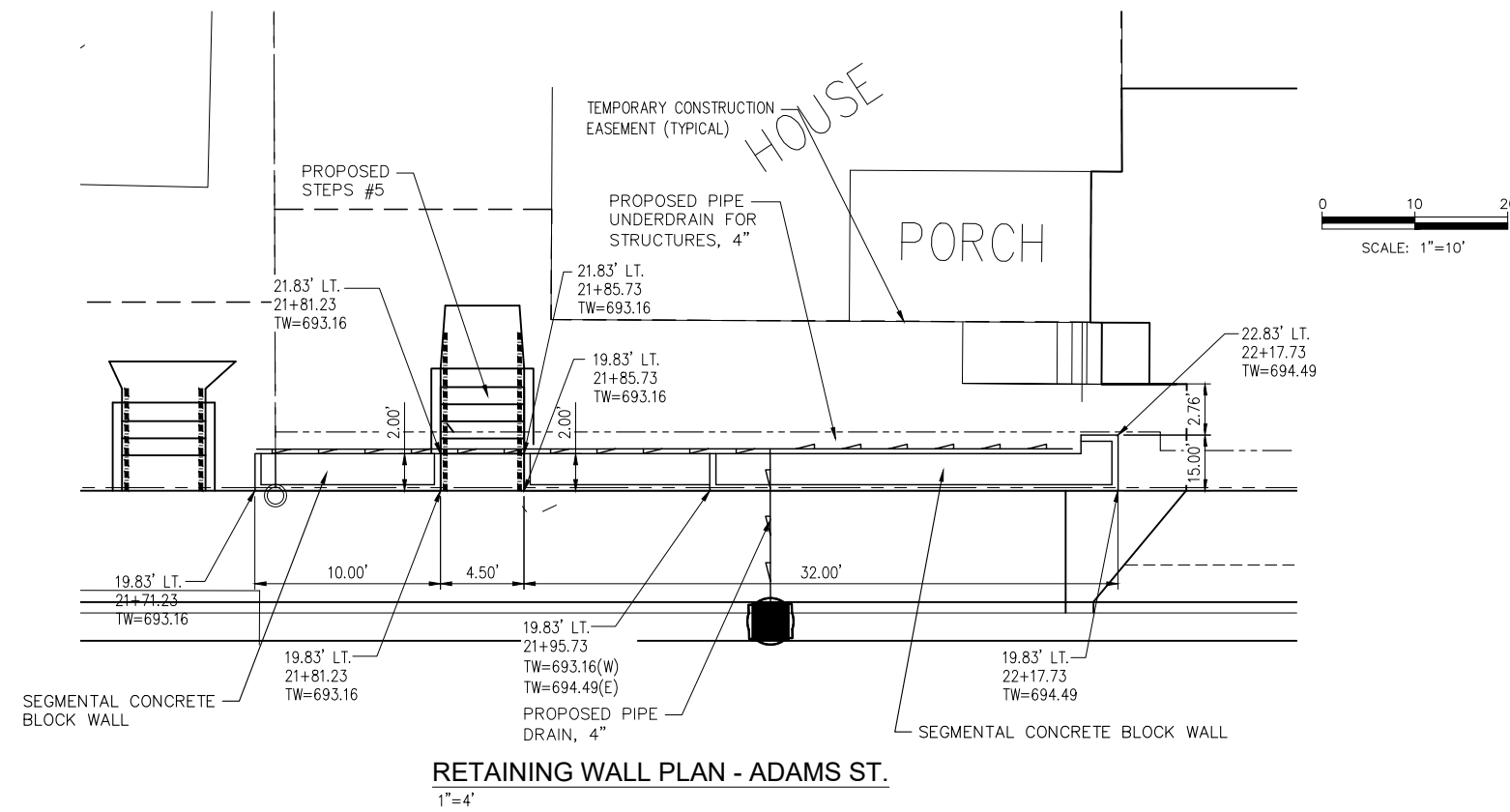
USER NAME = TAB	DESIGNED -- TAB	REVISED
PLOT SCALE =	DRAWN -- TAB	REVISED --
PLOT DATE = 09-14-2023	CHECKED -- LLR/TAB	REVISED --
	DATE -- 09-14-2023	REVISED --

**STATE OF ILLINOIS  
DEPARTMENT OF TRANSPORTATION**

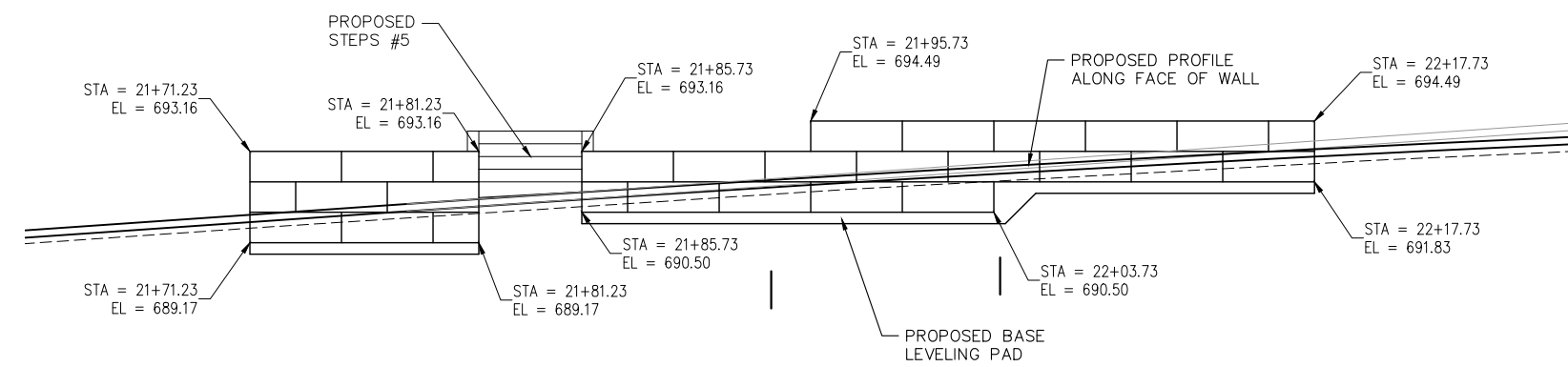
**CIP CONCRETE STEP DETAILS  
ADAMS STREET ROADWAY REHABILITATION - PHASE 2**

SCALE: AS SHOWN    SHEET NO. 21 OF 33 SHEETS    FIELD BOOK: 2250, 2271

SECTION	COUNTY	TOTAL SHEETS	SHEET NO.
21-00151-00-SW	MCDONOUGH	33	21
ADAMS STREET		CONTRACT NO. 89829	
ILLINOIS JOB: C-94-045-22			



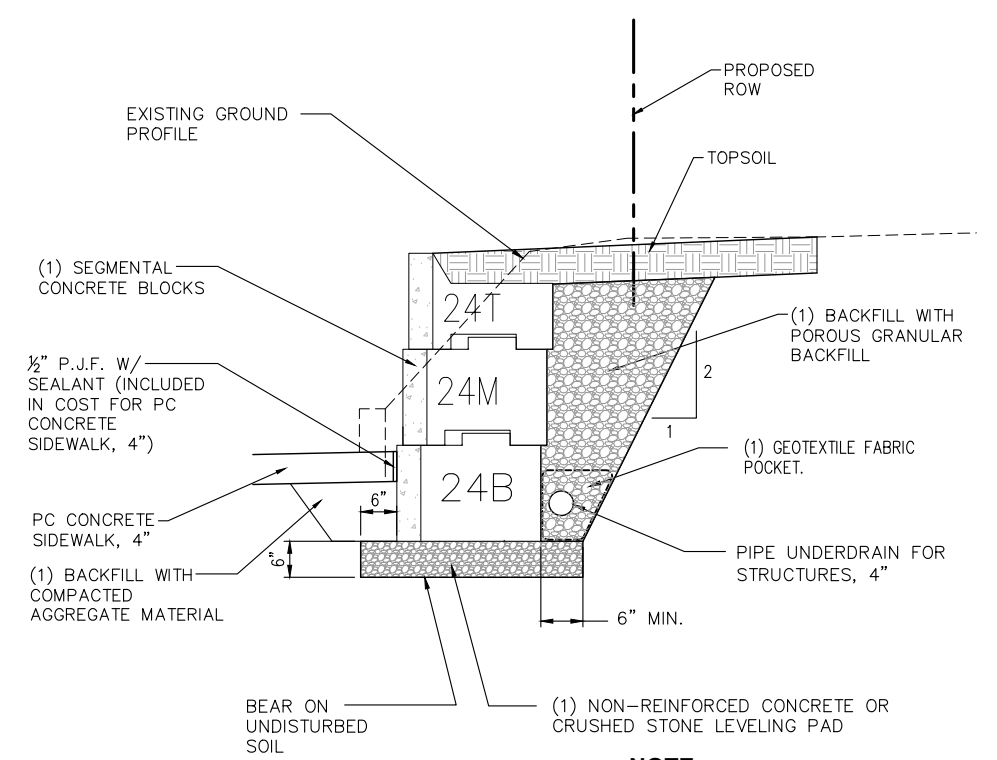
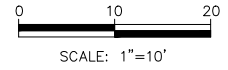
**RETAINING WALL PLAN - ADAMS ST.**  
1"=4'



**RETAINING WALL ELEVATION - ADAMS ST.**  
1"=4'

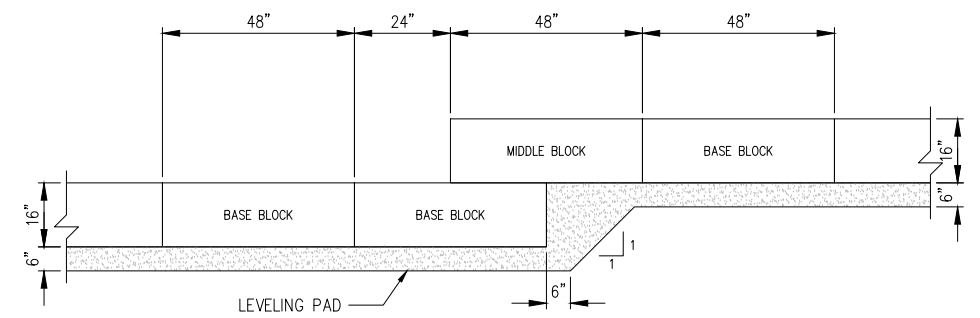
**GENERAL NOTES**

- ALL WORK SHALL CONFORM TO ILLINOIS DEPARTMENT OF TRANSPORTATION STANDARD SPECIFICATIONS FOR ROAD AND BRIDGE CONSTRUCTION, ADOPTED JANUARY 1, 2022 AND THE SUPPLEMENTAL SPECIFICATIONS AND RECURRING SPECIAL PROVISIONS ADOPTED JANUARY 1, 2023.
- IT SHALL BE THE RESPONSIBILITY OF THE CONTRACTOR TO VERIFY ALL DIMENSIONS AND CONDITIONS EXISTING IN THE FIELD PRIOR TO CONSTRUCTION AND ORDERING MATERIALS.
- ALLOWABLE SOIL PRESSURE AT TOE IS TO BE 1500 PSF. FIELD VERIFY AT TIME OF CONSTRUCTION.
- BACKFILL BEHIND THE RETAINING WALL WITH POROUS GRANULAR BACKFILL IN ACCORDANCE W/ SECTION 209 OF THE STANDARD SPECIFICATIONS.
- THE SQ. FT. PRICE FOR THE SEGMENTAL CONCRETE BLOCK RETAINING WALL WILL INCLUDE ALL EXCAVATION, FURNISHING AND INSTALLING THE CONCRETE BLOCKS, AGGREGATE OR CONCRETE LEVELING PAD, GEOTEXTILE FABRIC, COMPACTED AGGREGATE BACKFILL AT FACE OF WALL AND THE POROUS GRANULAR BACKFILL BEHIND THE WALL. THE EARTH EXCAVATION, UNDERDRAINS FOR STRUCTURES AND THE PIPE DRAINS (SPECIAL) WILL BE MEASURED AND PAID FOR SEPARATELY.

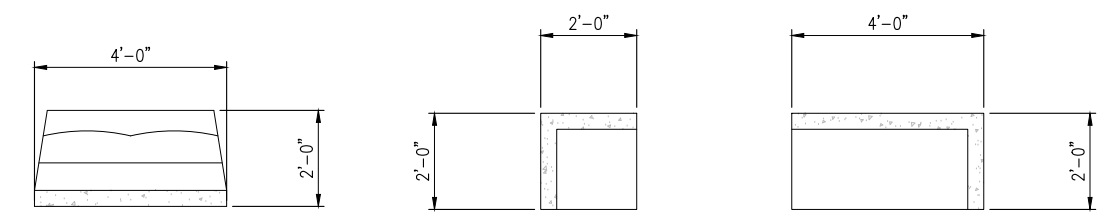


**NOTE:**  
(1) ITEMS WILL NOT BE MEASURED FOR PAYMENT SEPARATELY BUT SHALL BE INCLUDED IN THE CONTRACT PRICE PER SQUARE FOOT FOR SEGMENTAL BLOCK RETAINING WALL.

**TYPICAL SEGMENTAL CONCRETE BLOCK WALL SECTION**  
N.T.S.



**TYPICAL LEVELING PAD STEP ELEVATION**  
N.T.S.



**TYPICAL SEGMENTAL CONCRETE BLOCK DETAILS**  
N.T.S.

STATE OF ILLINOIS  
DEPARTMENT OF TRANSPORTATION

SEGMENTAL BLOCK WALL PLAN AND DETAILS  
ADAMS STREET ROADWAY REHABILITATION - PHASE 2

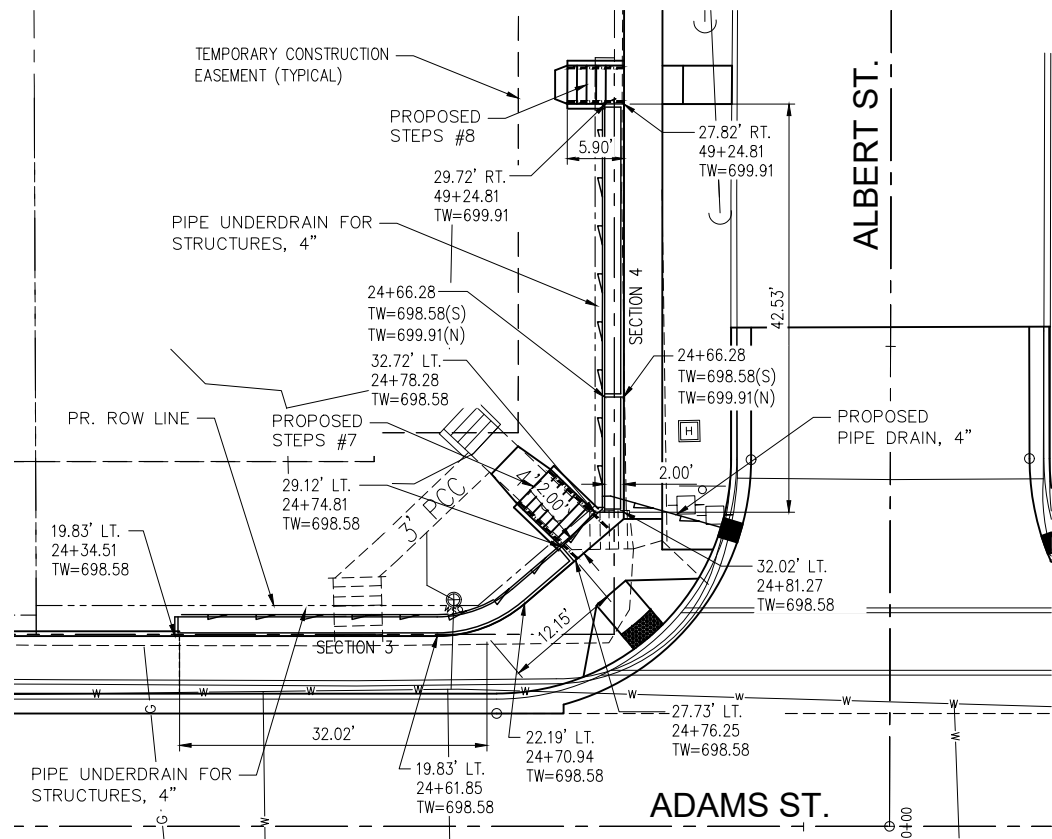
SCALE: AS SHOWN SHEET NO. 22 OF 33 SHEETS FIELD BOOK: 2250, 2271

SECTION	COUNTY	TOTAL SHEETS	SHEET NO.
21-00151-00-SW	McDONOUGH	33	22
ADAMS STREET		CONTRACT NO. 89829	

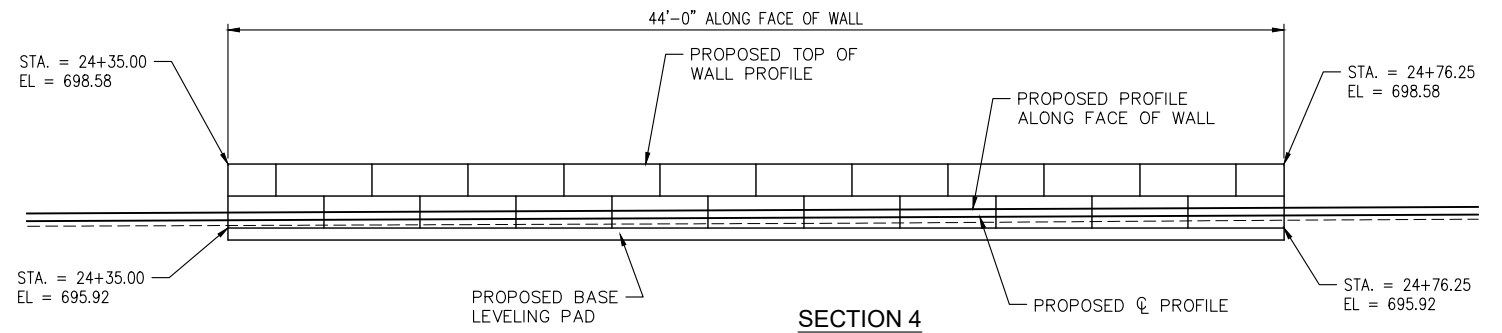


USER NAME = TAB	DESIGNED -- TAB	REVISED
PLOT SCALE =	DRAWN -- TAB	REVISED --
PLOT DATE = 09-14-2023	CHECKED -- LLR/TAB/AAG	REVISED --
	DATE -- 09-14-2023	REVISED --

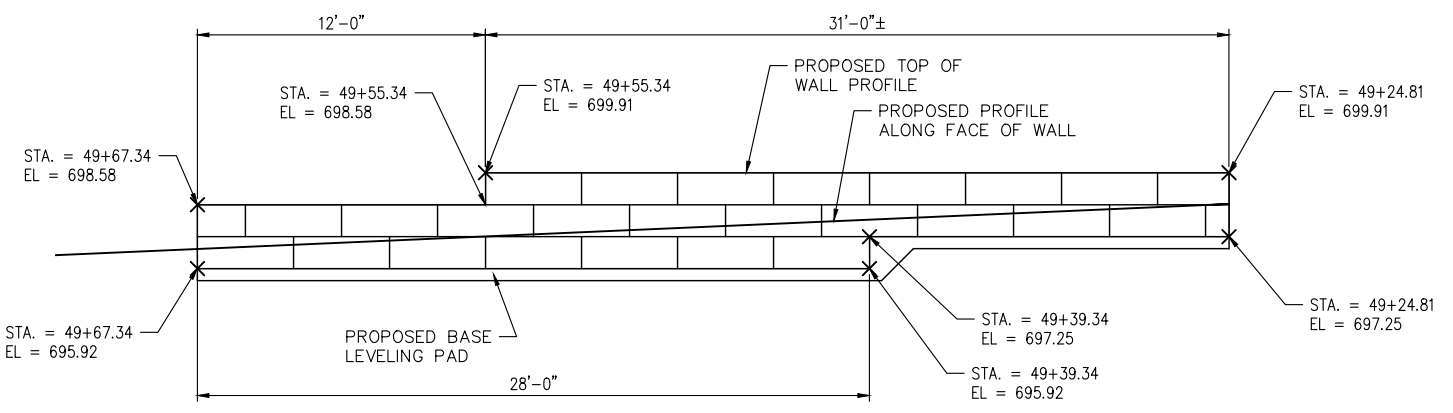
Tuesday, November 7, 2023, 10:45:42 AM  
 C:\2022\22004369\00\DESIGN\CIVIL\3D\PLOT\22004369-ADAMS-PHASE2-PLOT.DWG  
 Title Block From Registration Form 07/27/2014  
 © COPYRIGHT 2023 ALL RIGHTS RESERVED



**RETAINING WALL PLAN**  
1"=10'



**RETAINING WALL ELEVATION - ADAMS ST.**



**RETAINING WALL ELEVATION - ALBERT ST.**  
1"=4'

**GENERAL NOTES**

- ALL WORK SHALL CONFORM TO ILLINOIS DEPARTMENT OF TRANSPORTATION STANDARD SPECIFICATIONS FOR ROAD AND BRIDGE CONSTRUCTION, ADOPTED JANUARY 1, 2022 AND THE SUPPLEMENTAL SPECIFICATIONS AND RECURRING SPECIAL PROVISIONS ADOPTED JANUARY 1, 2023.
- IT SHALL BE THE RESPONSIBILITY OF THE CONTRACTOR TO VERIFY ALL DIMENSIONS AND CONDITIONS EXISTING IN THE FIELD PRIOR TO CONSTRUCTION AND ORDERING MATERIALS.
- ALLOWABLE SOIL PRESSURE AT TOE IS TO BE 1500 PSF. FIELD VERIFY AT TIME OF CONSTRUCTION.
- BACKFILL BEHIND THE RETAINING WALL WITH POROUS GRANULAR BACKFILL IN ACCORDANCE W/ SECTION 209 OF THE STANDARD SPECIFICATIONS.
- THE SQ. FT. PRICE FOR THE SEGMENTAL CONCRETE BLOCK RETAINING WALL WILL INCLUDE ALL EXCAVATION, FURNISHING AND INSTALLING THE CONCRETE BLOCKS, AGGREGATE OR CONCRETE LEVELING PAD, GEOTEXTILE FABRIC, COMPACTED AGGREGATE BACKFILL AT FACE OF WALL AND THE POROUS GRANULAR BACKFILL BEHIND THE WALL. THE EARTH EXCAVATION, UNDERDRAINS FOR STRUCTURES AND THE PIPE DRAINS (SPECIAL) WILL BE MEASURED AND PAID FOR SEPARATELY.

Segmental Concrete Block Wall Schedule			
Location	52200800	60100905	60146304
	Segmental Concrete Block Wall	Pipe Drains, 4"	Pipe Underdrains for Structures, 4"
	Square Foot	Foot	Foot
Sta. 21+71.23 to Sta. 21+81.23, LT (Adams St.)	26.7	--	12.0
Sta. 21+85.73 to Sta. 22+17.73, LT (Adams St.)	95.8	9.0	34.0
Sta. 24+34.51 to Sta. 24+78.28, LT (Adams St.)	117.5	--	46.0
Sta. 49+24.81 to Sta. 49+67.34, RT (Albert St.)	135.6	14.0	45.0
<b>Total</b>	<b>375.6</b>	<b>23.0</b>	<b>137.0</b>

Tuesday, November 7, 2023, 10:46:06 AM  
 C:\2022\22004369\00\DESIGN\CIVIL\CD\1\22004369-ADAMS-PHASE2-PLT.DWG

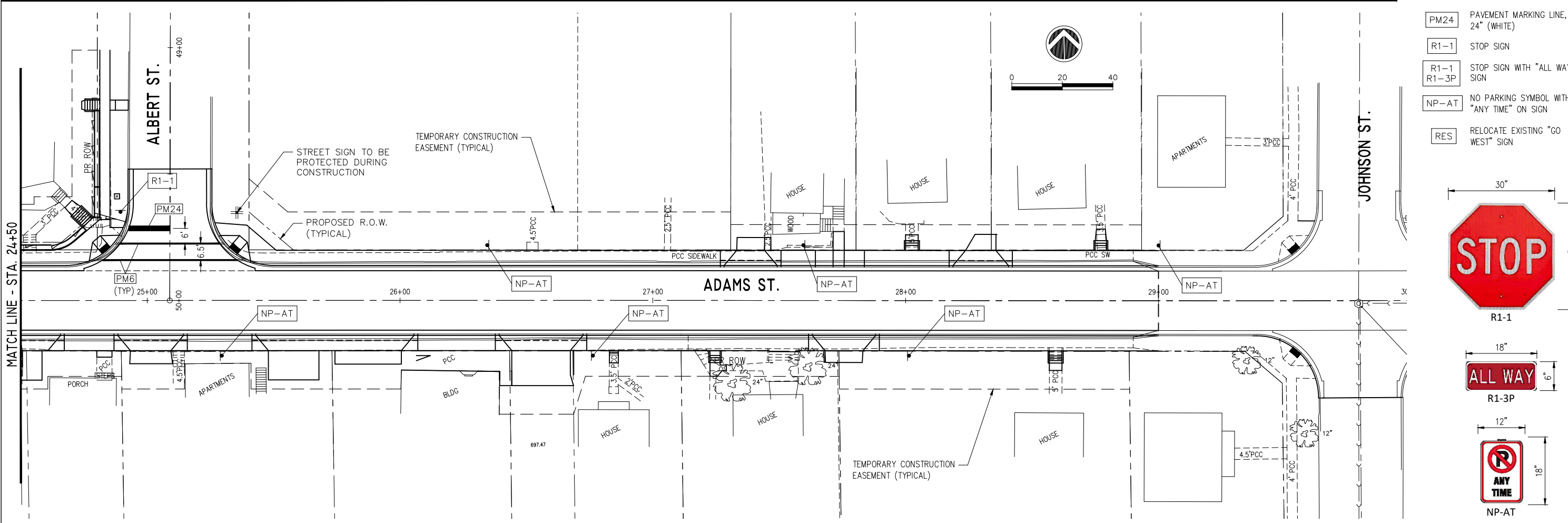
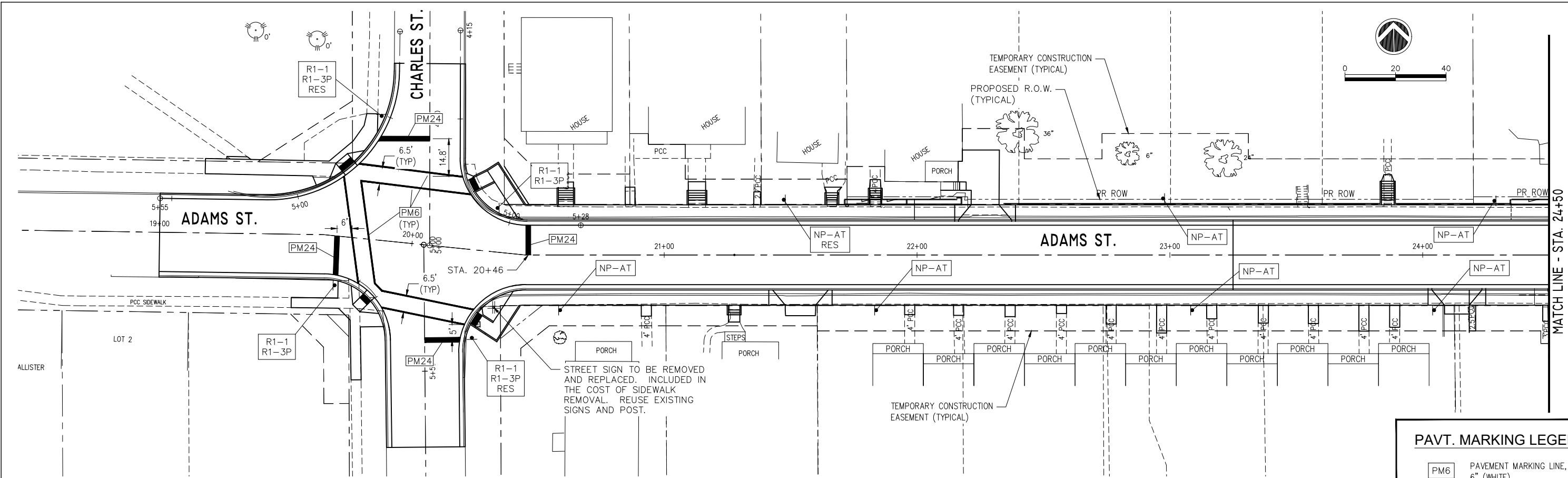


USER NAME = TAB	DESIGNED -- TAB	REVISED
PLOT SCALE =	DRAWN -- TAB	REVISED --
PLOT DATE = 09-14-2023	CHECKED -- LLR/TAB/AAG	REVISED --
	DATE -- 09-14-2023	REVISED --







STATE OF ILLINOIS  
DEPARTMENT OF TRANSPORTATION

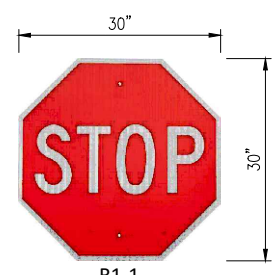
SEGMENTAL BLOCK WALL PLAN AND ELEVATION  
ADAMS STREET ROADWAY REHABILITATION - PHASE 2  
SCALE: AS SHOWN SHEET NO. 23 OF 33 SHEETS FIELD BOOK: 2250, 2271

SECTION	COUNTY	TOTAL SHEETS	SHEET NO.
21-00151-00-SW	McDONOUGH	33	23
ADAMS STREET		CONTRACT NO. 89829	
ILLINOIS JOB# C-94-045-22			



**PAVT. MARKING LEGEND**

-  PAVEMENT MARKING LINE, 6" (WHITE)
-  PAVEMENT MARKING LINE, 24" (WHITE)
-  STOP SIGN
-  STOP SIGN WITH "ALL WAY" SIGN
-  NO PARKING SYMBOL WITH "ANY TIME" ON SIGN
-  RELOCATE EXISTING "GO WEST" SIGN



Tuesday, November 7, 2023, 10:46:22 AM  
 C:\2023\22004369\00\DESIGN\CIVIL\CD\22004369-ADAMS-PHASE2-PLT.DWG



USER NAME = TAB	DESIGNED -- TAB	REVISED
	DRAWN -- TAB	REVISED --
PLOT SCALE =	CHECKED -- LLR/TAB	REVISED --
PLOT DATE = 09-14-2023	DATE -- 09-14-2023	REVISED --

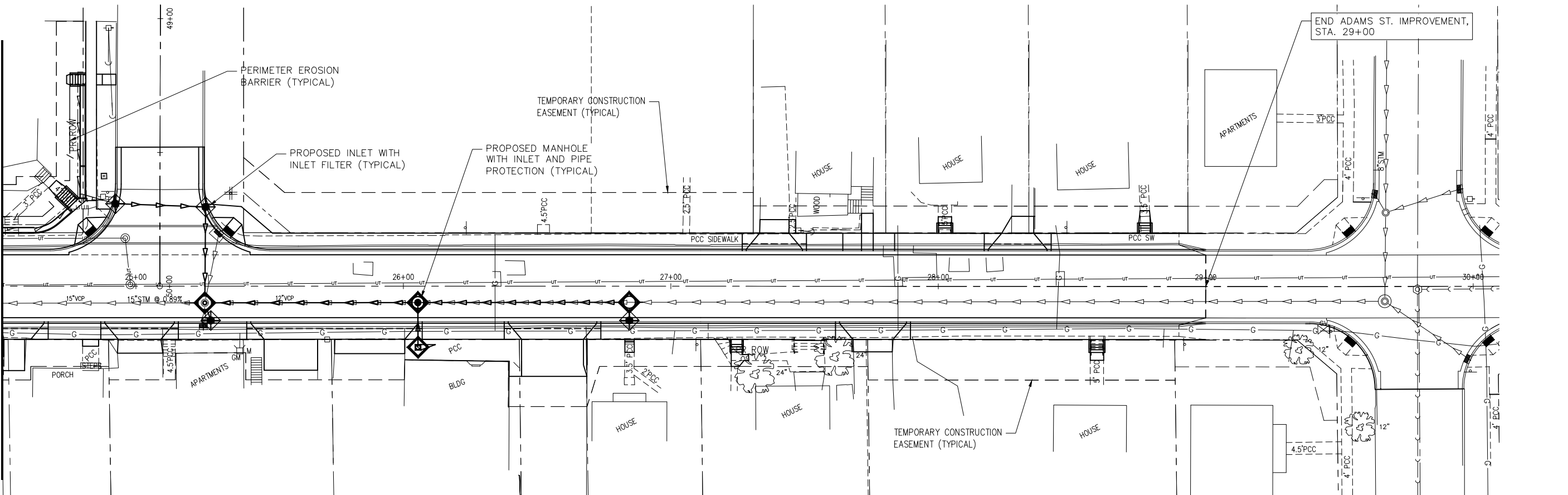
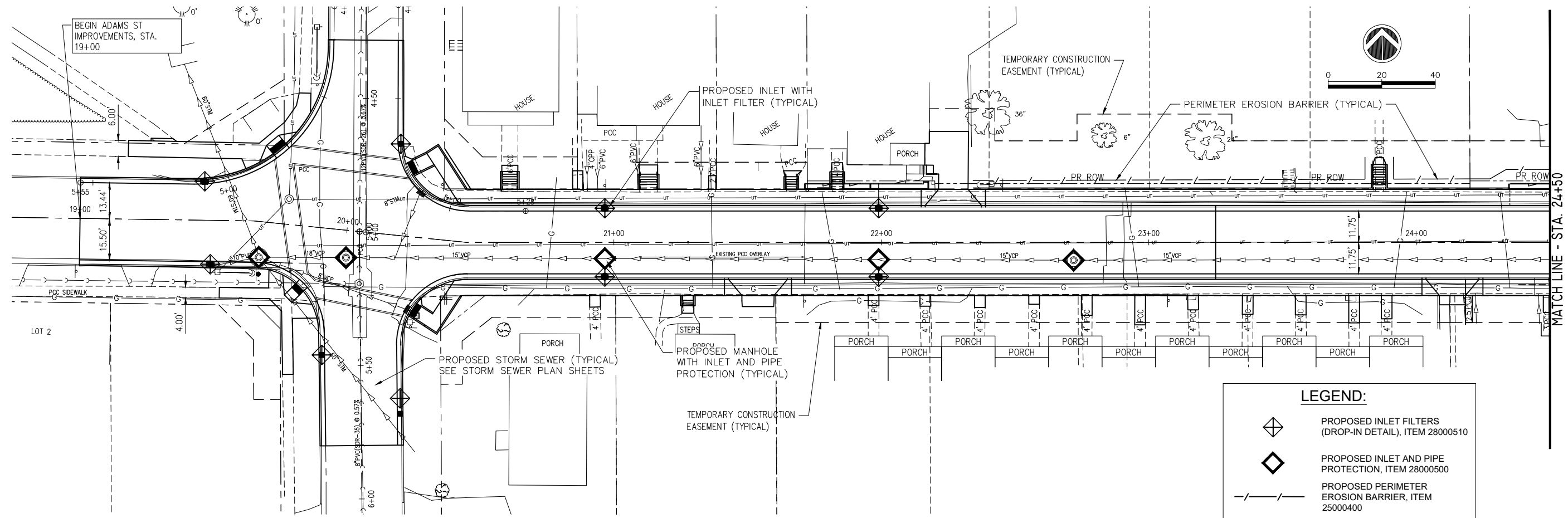
**STATE OF ILLINOIS**  
**DEPARTMENT OF TRANSPORTATION**

**PAVEMENT MARKING AND SIGNING PLANS**  
**ADAMS STREET ROADWAY REHABILITATION - PHASE 2**  
MACOMB, ILLINOIS

SCALE: AS SHOWN    SHEET NO. 24 OF 33 SHEETS    FIELD BOOK: 2250, 2271

SECTION	COUNTY	TOTAL SHEETS	SHEET NO.
21-00151-00-SW	McDONOUGH	33	24
ADAMS STREET		CONTRACT NO. 89829	
ILLINOIS JOB: C-94-045-22			





Tuesday, November 7, 2023, 10:46:19 AM  
 C:\2022\22004369\00\DESIGN\CIVIL\3D\ADAMS-PHASE2-PLT.DWG



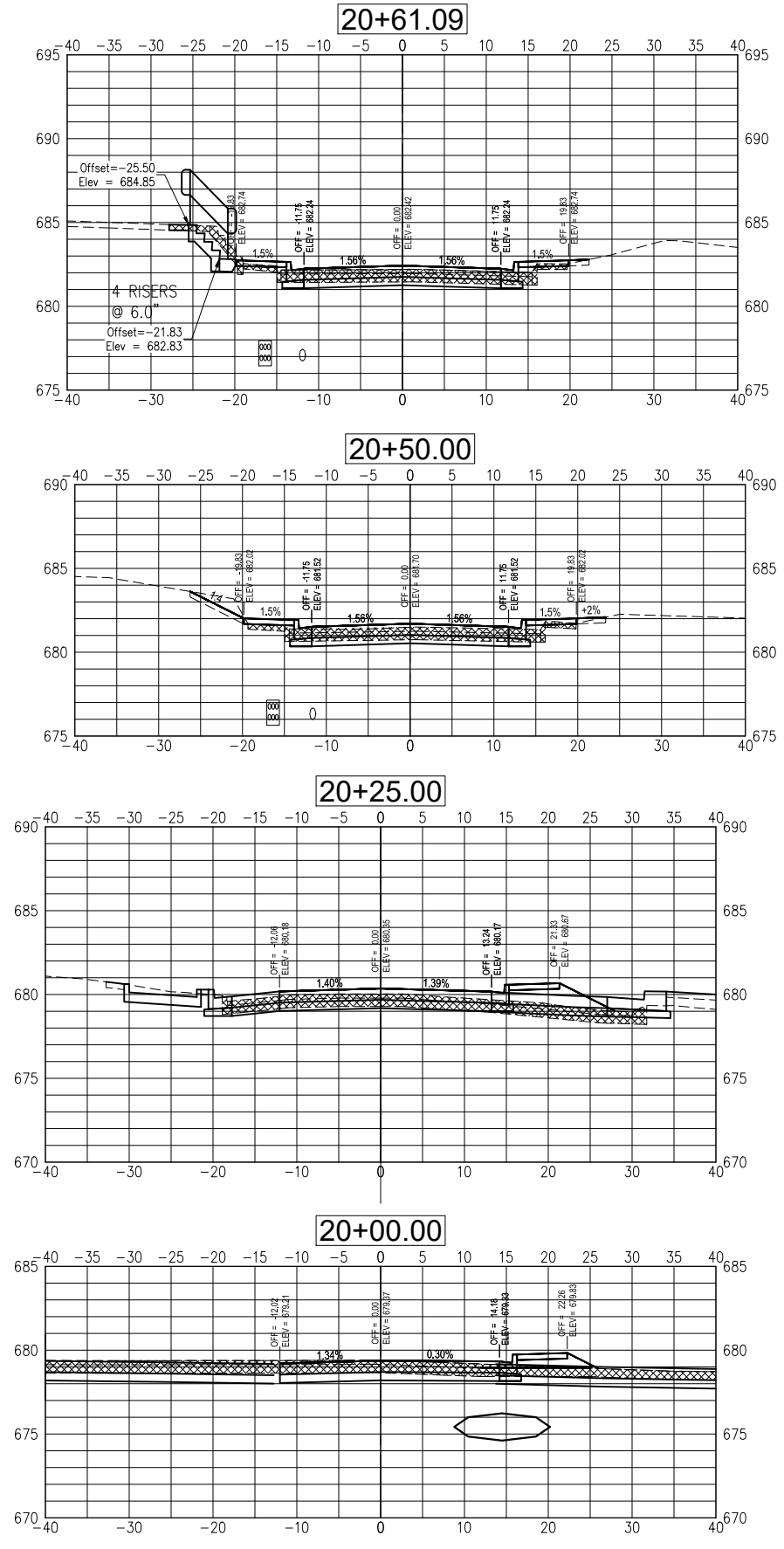
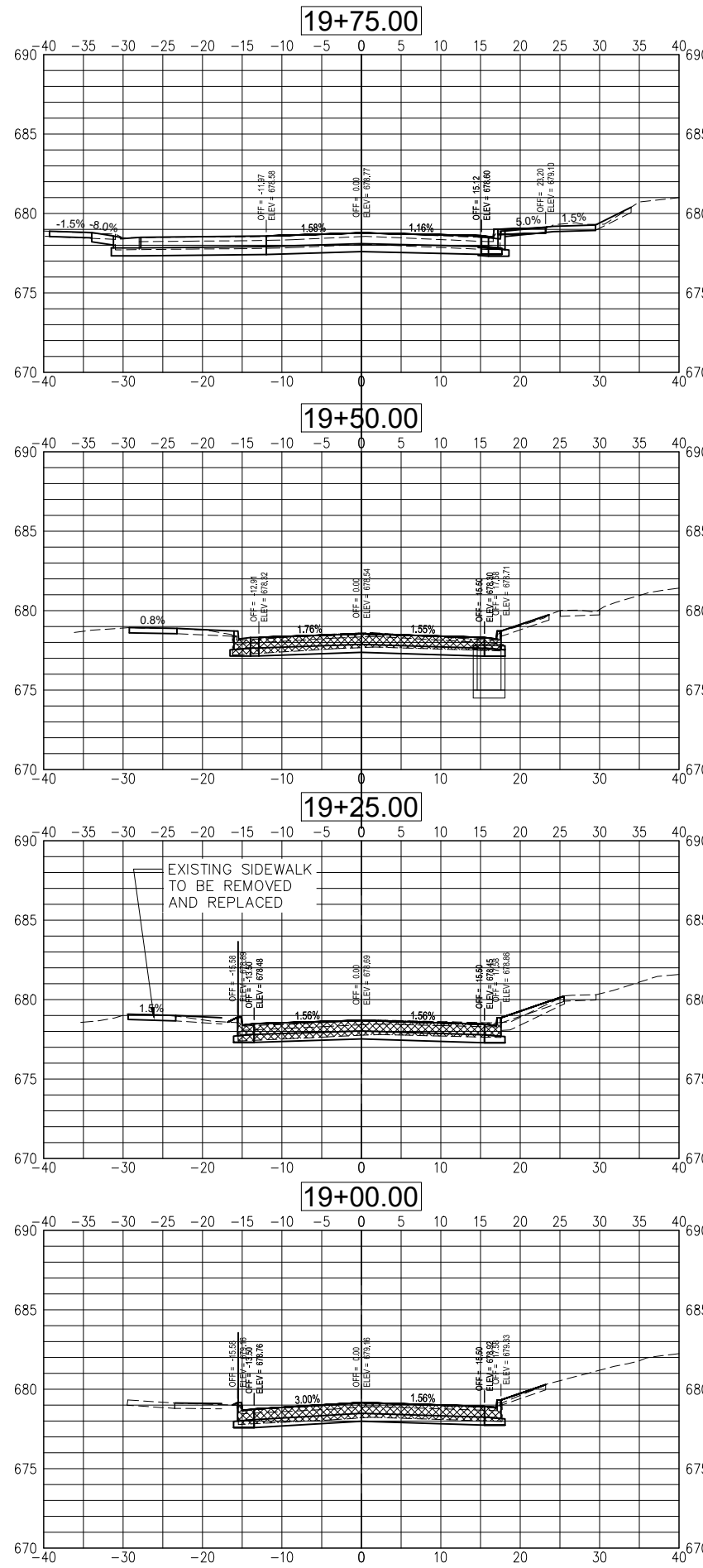
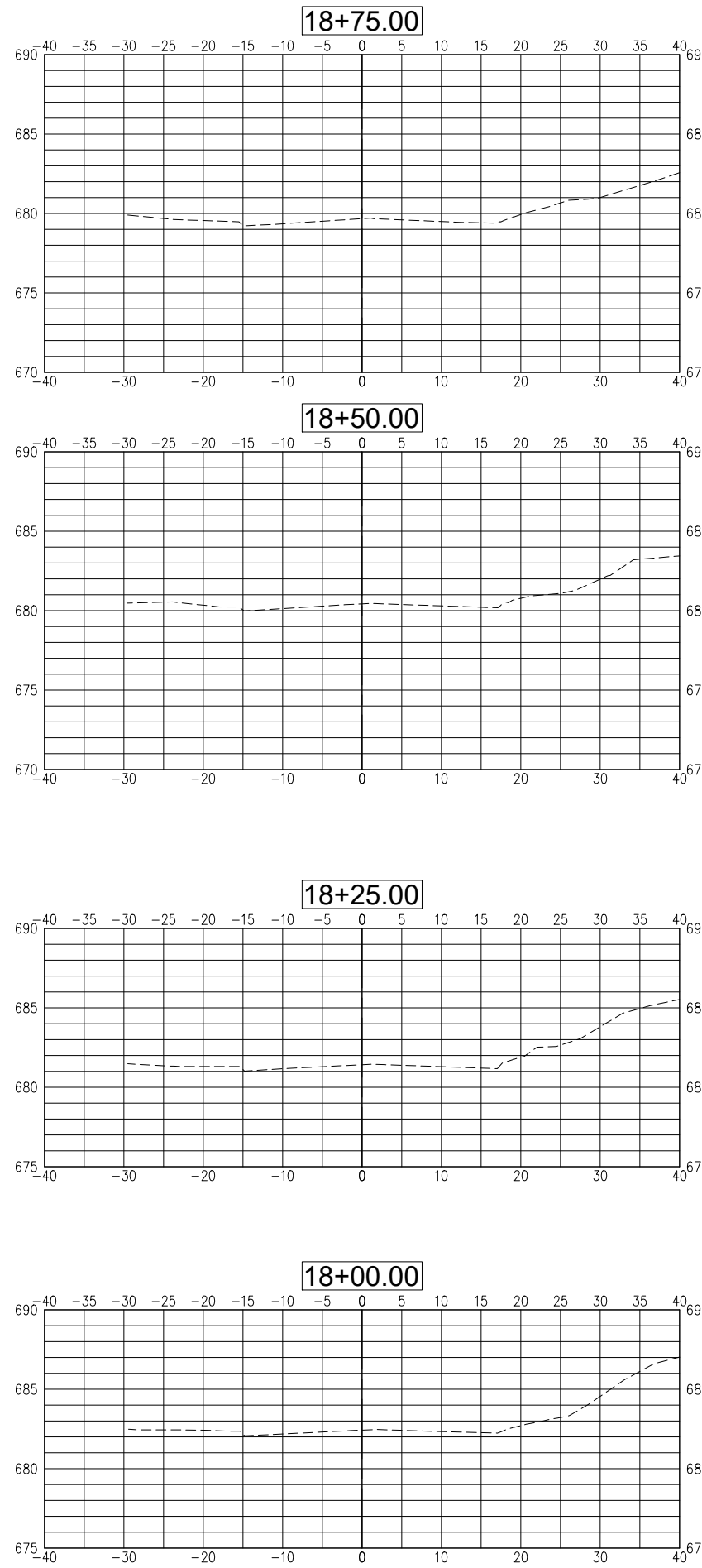
USER NAME = TAB	DESIGNED — TAB	REVISED
	DRAWN — TAB	REVISED —
PLOT SCALE =	CHECKED — LLR/TAB	REVISED —
PLOT DATE = 09-14-2023	DATE — 09-14-2023	REVISED —

**STATE OF ILLINOIS**  
**DEPARTMENT OF TRANSPORTATION**

**STORM WATER POLLUTION CONTROL PLAN**  
**ADAMS STREET ROADWAY REHABILITATION - PHASE 2**  
MACOMB, ILLINOIS

SCALE: AS SHOWN    SHEET NO. 25 OF 33 SHEETS    FIELD BOOK: 2250, 2271

SECTION	COUNTY	TOTAL SHEETS	SHEET NO.
21-00151-00-SW	MCDONOUGH	33	25
ADAMS STREET			CONTRACT NO. 89829
ILLINOIS JOB: C-94-045-22			



Tuesday, November 7, 2023 10:46:59 AM  
 C:\2022\22004389\DESIGN\CIVIL\3D\1\LOT\22004389-ADAMS-PHASE2-XSEC-1.PLOT.DWG



USER NAME = TAB	DESIGNED -- TAB	REVISED
PLOT SCALE =	DRAWN -- TAB	REVISED --
PLOT DATE = 09-14-2023	CHECKED -- LLR/TAB	REVISED --
	DATE -- 09-14-2023	REVISED --

**STATE OF ILLINOIS**  
**DEPARTMENT OF TRANSPORTATION**

**CROSS SECTIONS**  
**ADAMS STREET ROADWAY REHABILITATION - PHASE 2**  
MACOMB, ILLINOIS  
 SCALE: AS SHOWN    SHEET NO. 26 OF 33 SHEETS    **FREEDB00K2285022271**

SECTION	COUNTY	TOTAL SHEETS	SHEET NO.
21-00151-00-SW	McDONOUGH	33	26
ADAMS STREET	CONTRACT NO. 89829		
ILLINOIS JOB: C-94-045-22			

Tuesday, November 7, 2023 10:47:09 AM  
 C:\2022\22004389\DESIGN\CIVIL\3D\1\LOT1\22004389-ADAMS-PHASE2-XSEC-PLT.DWG

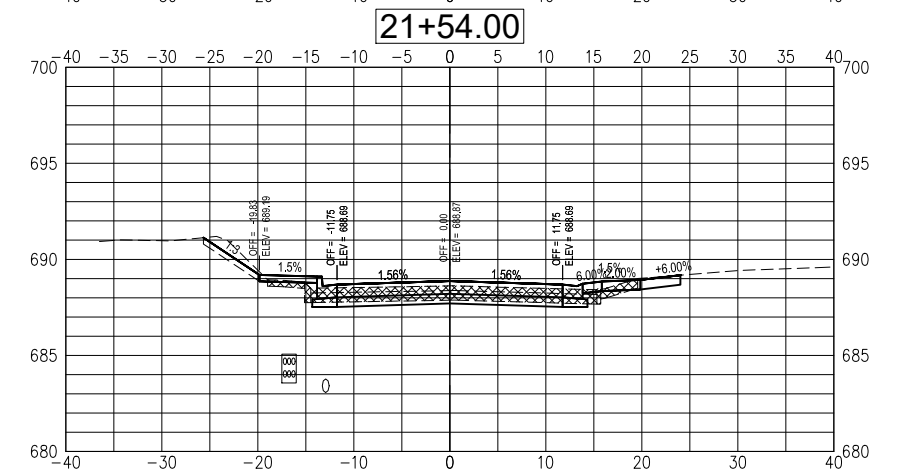
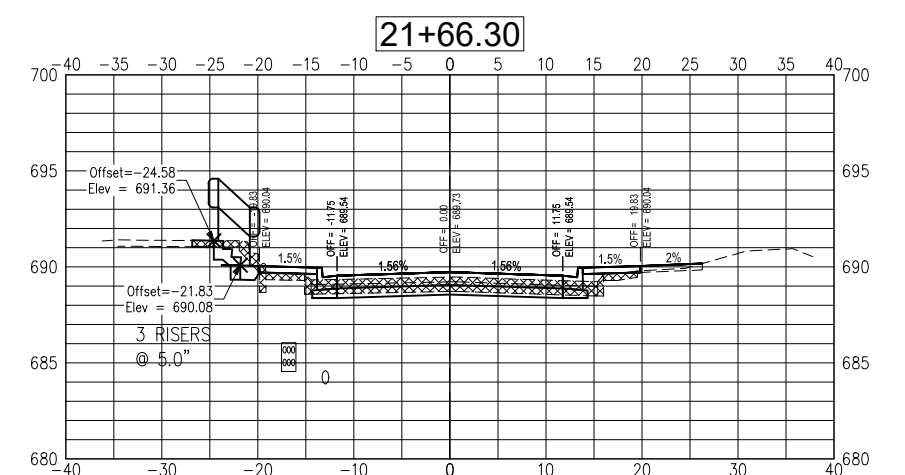
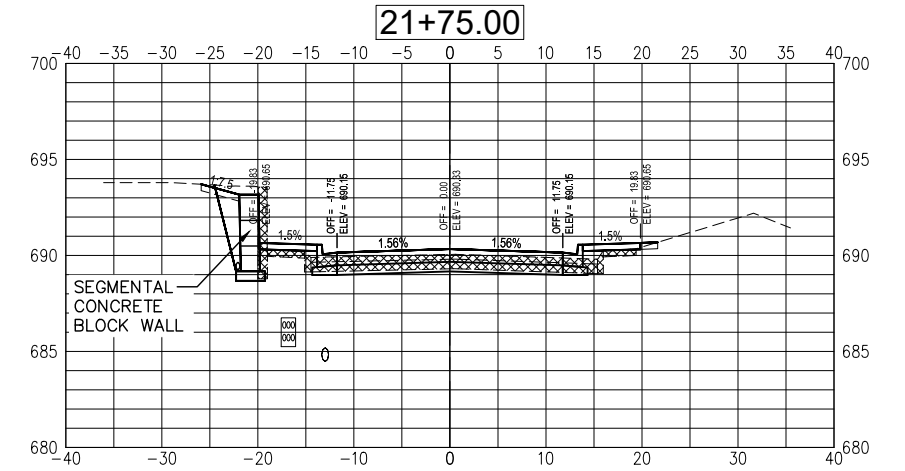
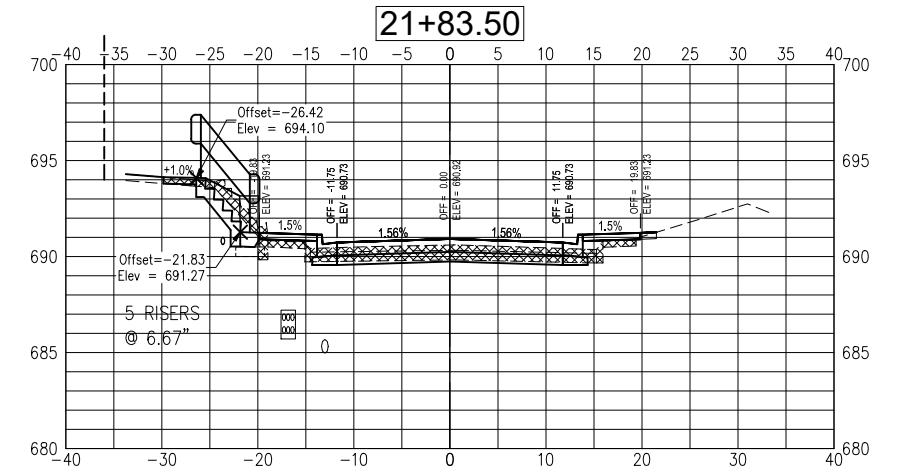
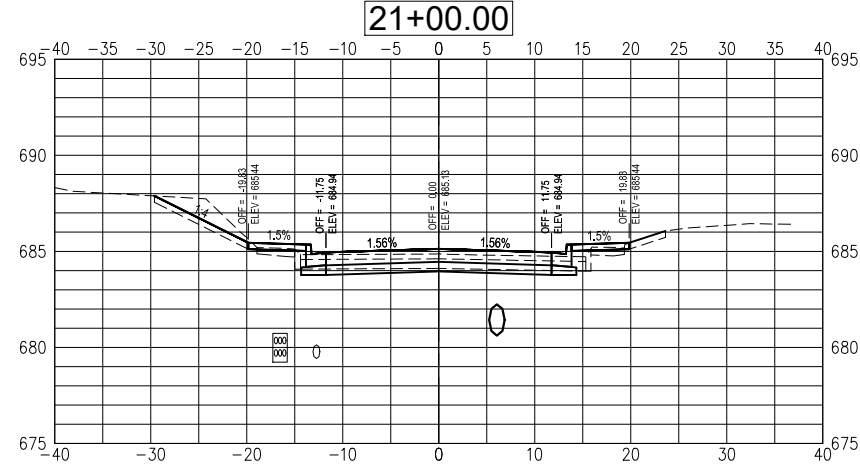
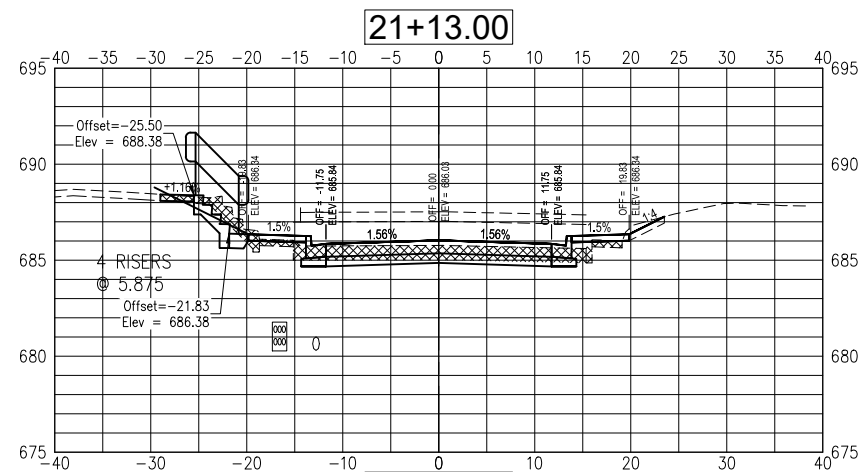
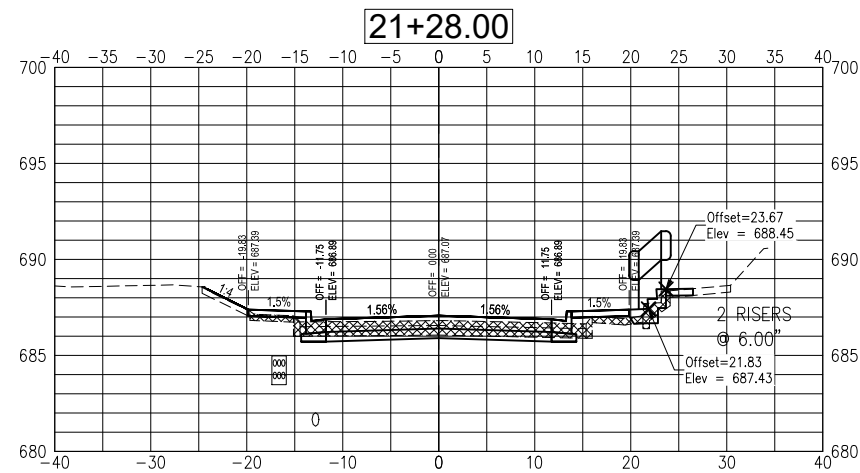
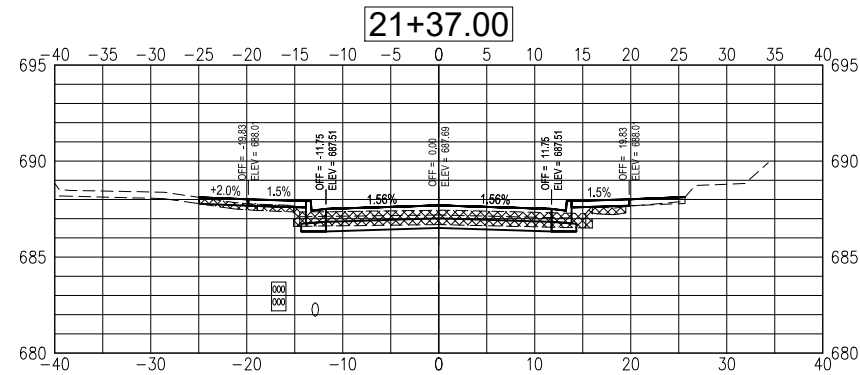
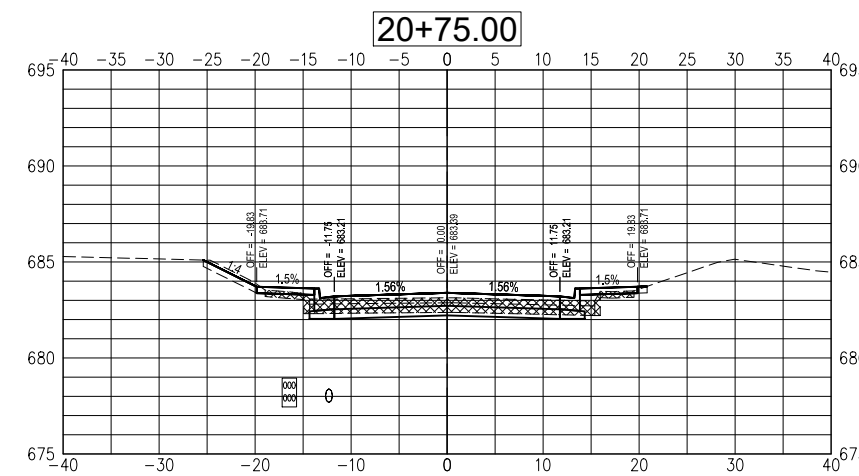
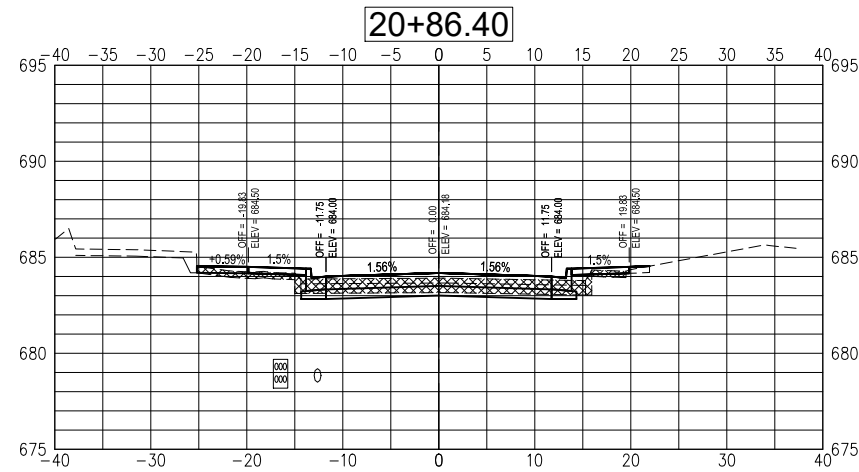
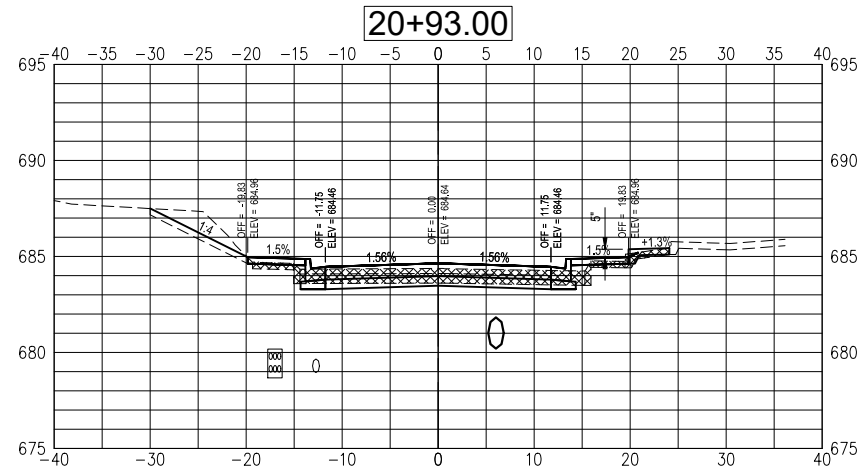


USER NAME = TAB	DESIGNED — TAB	REVISED
PLOT SCALE =	DRAWN — TAB	REVISED —
PLOT DATE = 09-14-2023	CHECKED — LLR/TAB	REVISED —
	DATE — 09-14-2023	REVISED —

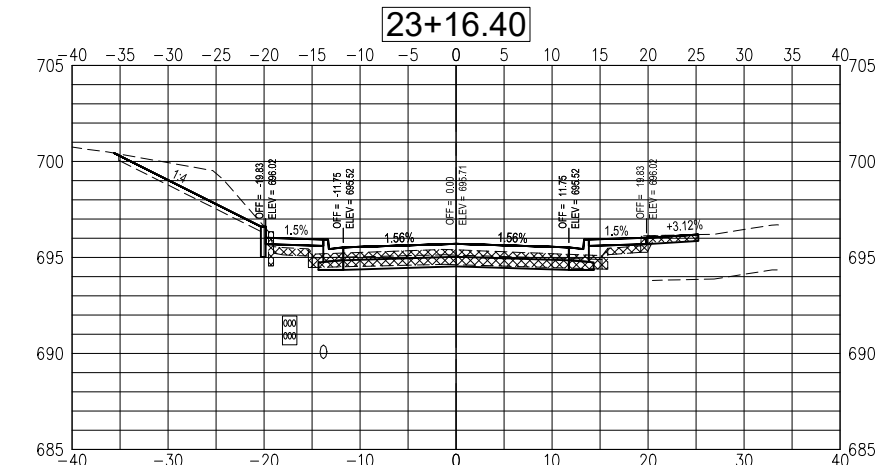
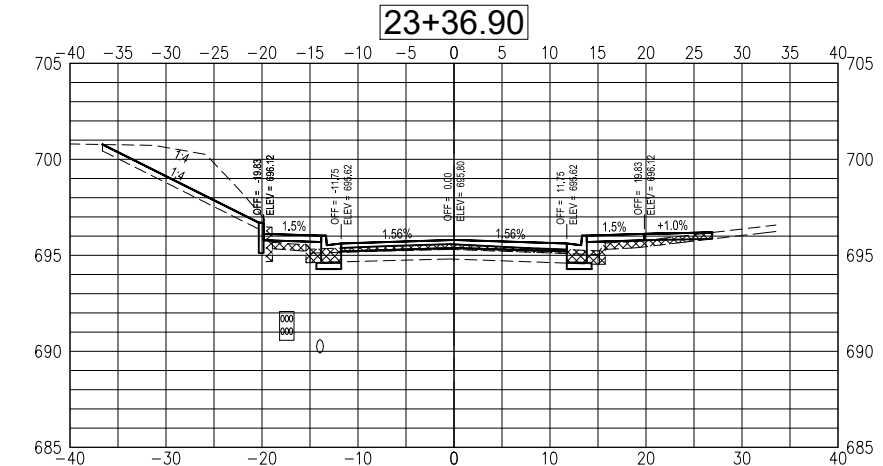
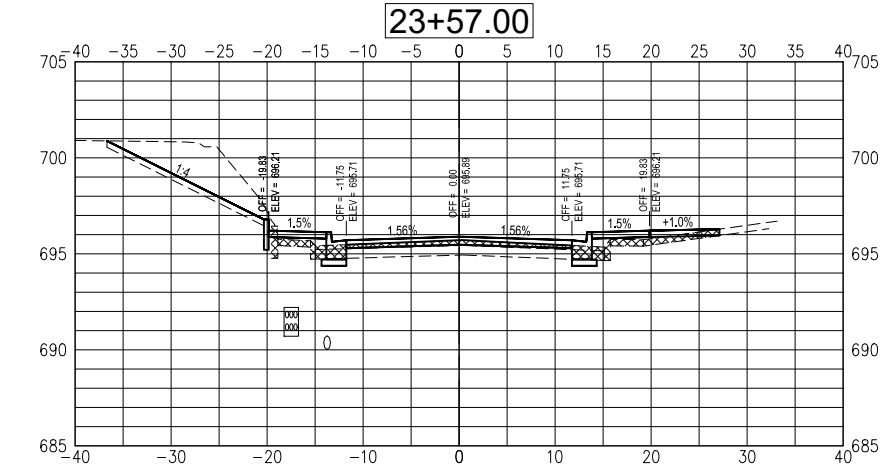
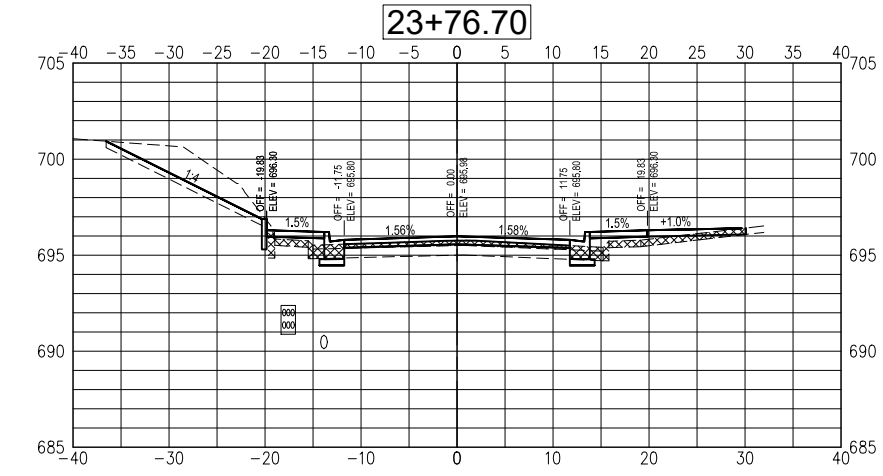
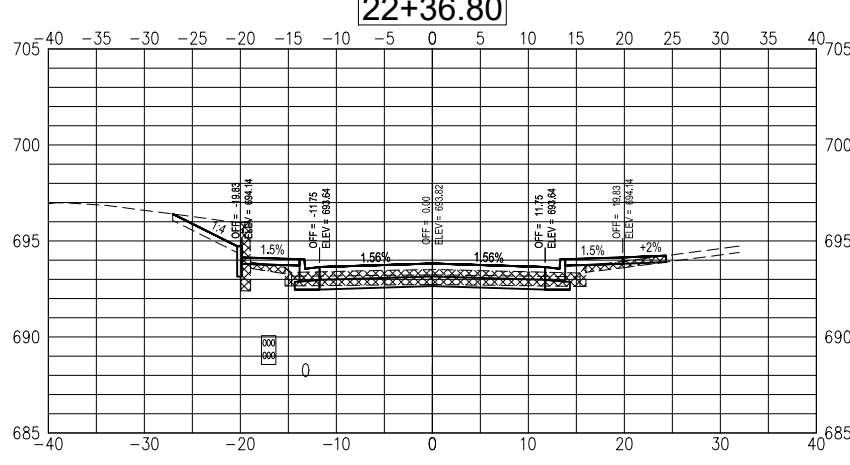
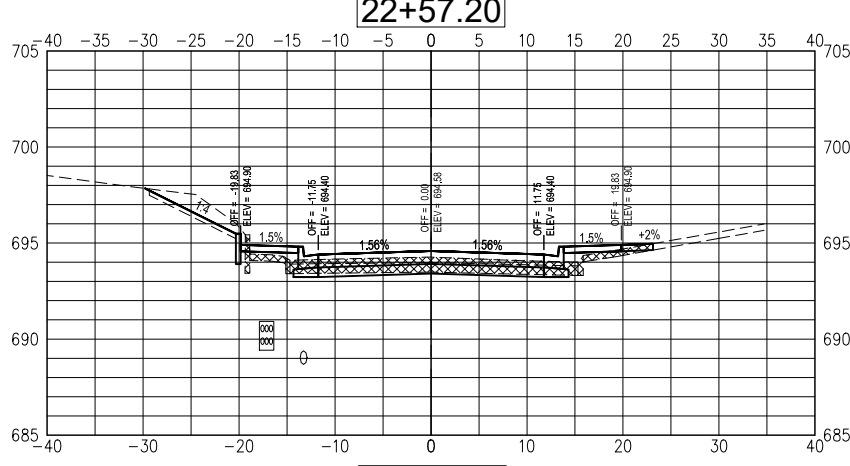
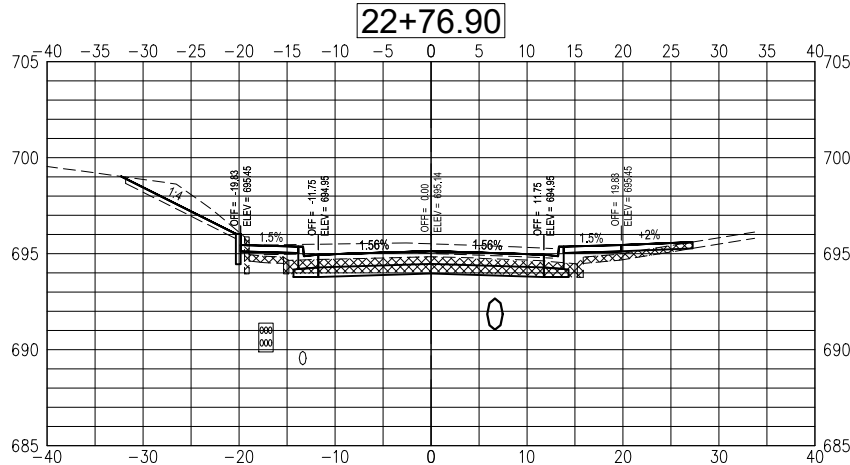
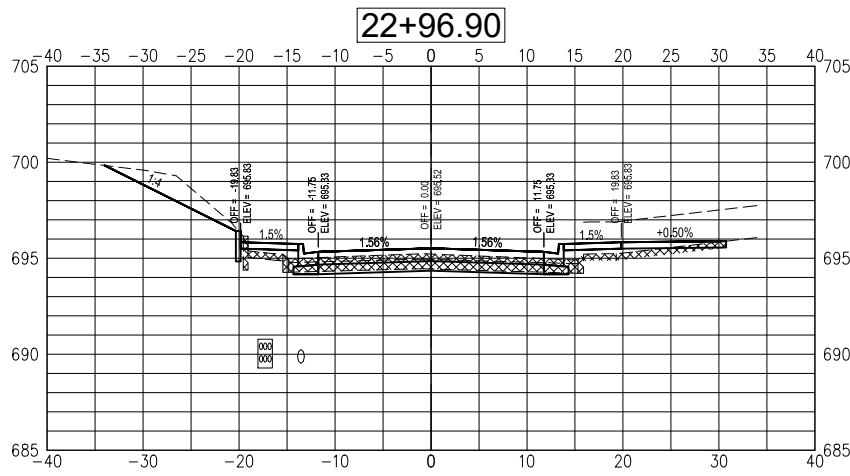
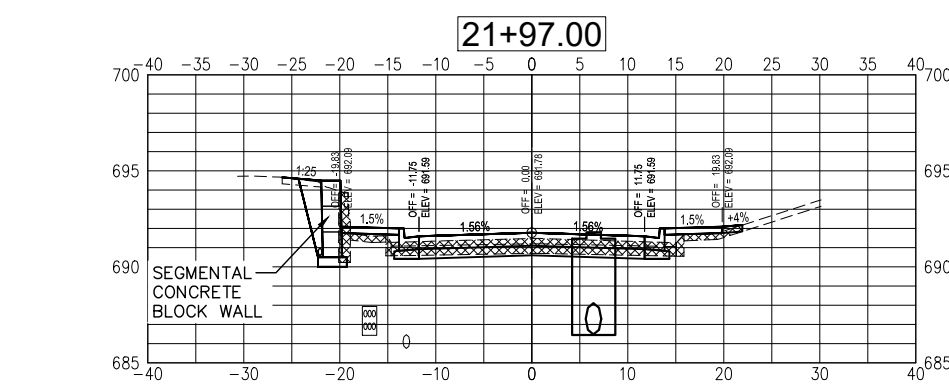
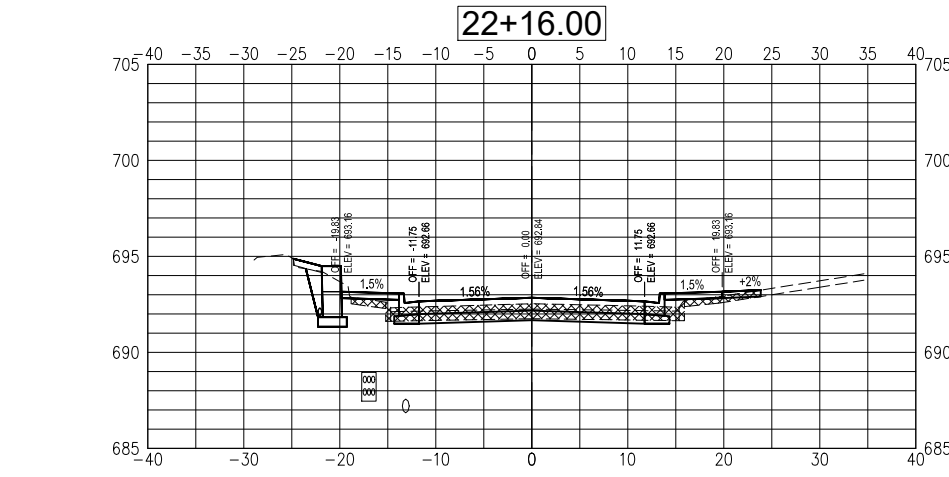
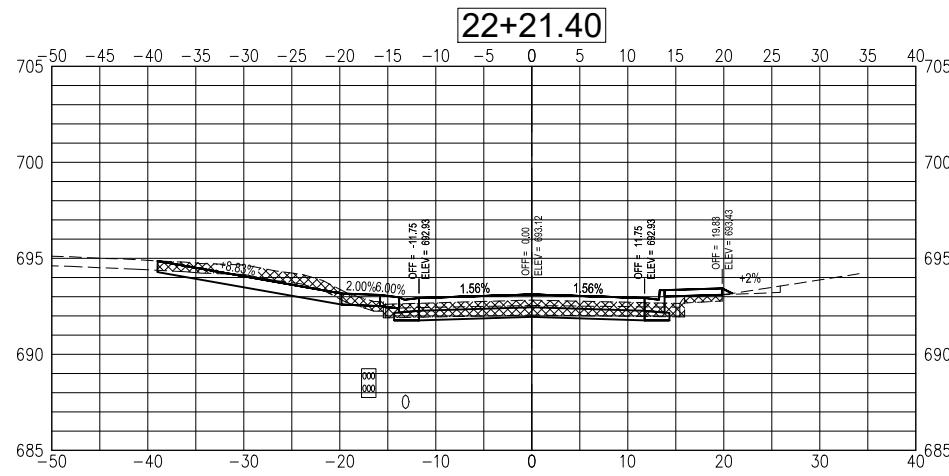
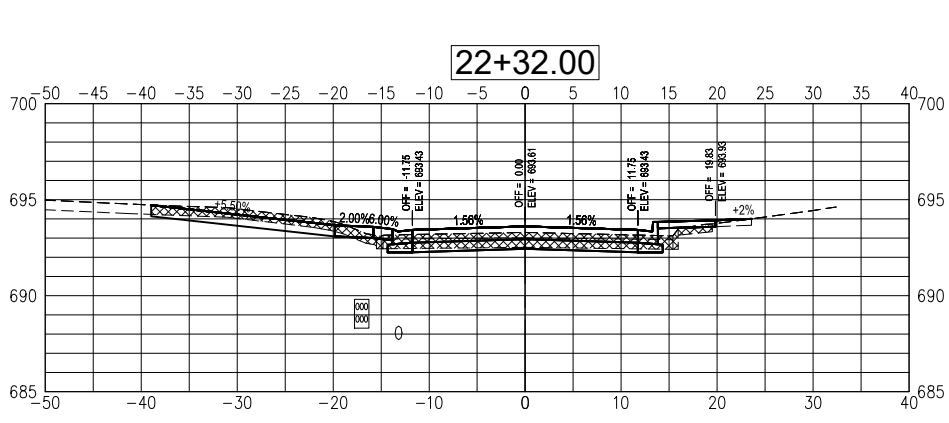
**STATE OF ILLINOIS  
 DEPARTMENT OF TRANSPORTATION**

**CROSS SECTIONS  
 ADAMS STREET ROADWAY REHABILITATION - PHASE 2**  
MACOMB, ILLINOIS

SECTION	COUNTY	TOTAL SHEETS	SHEET NO.
21-00151-00-SW	McDONOUGH	33	27
ADAMS STREET	CONTRACT NO. 89829		
ILLINOIS JOB# C-94-045-22			



Tuesday, November 7, 2023 10:47:26 AM  
 C:\2022\22004389\DESIGN\CIVIL\3D\PILOT\22004389-ADAMS-PHASE2-XSEC-PILOT.DWG



USER NAME = TAB	DESIGNED — TAB	REVISED
PLOT SCALE =	DRAWN — TAB	REVISED — .
PLOT DATE = 09-14-2023	CHECKED — LLR/TAB	REVISED — .
	DATE — 09-14-2023	REVISED — .

**STATE OF ILLINOIS  
 DEPARTMENT OF TRANSPORTATION**

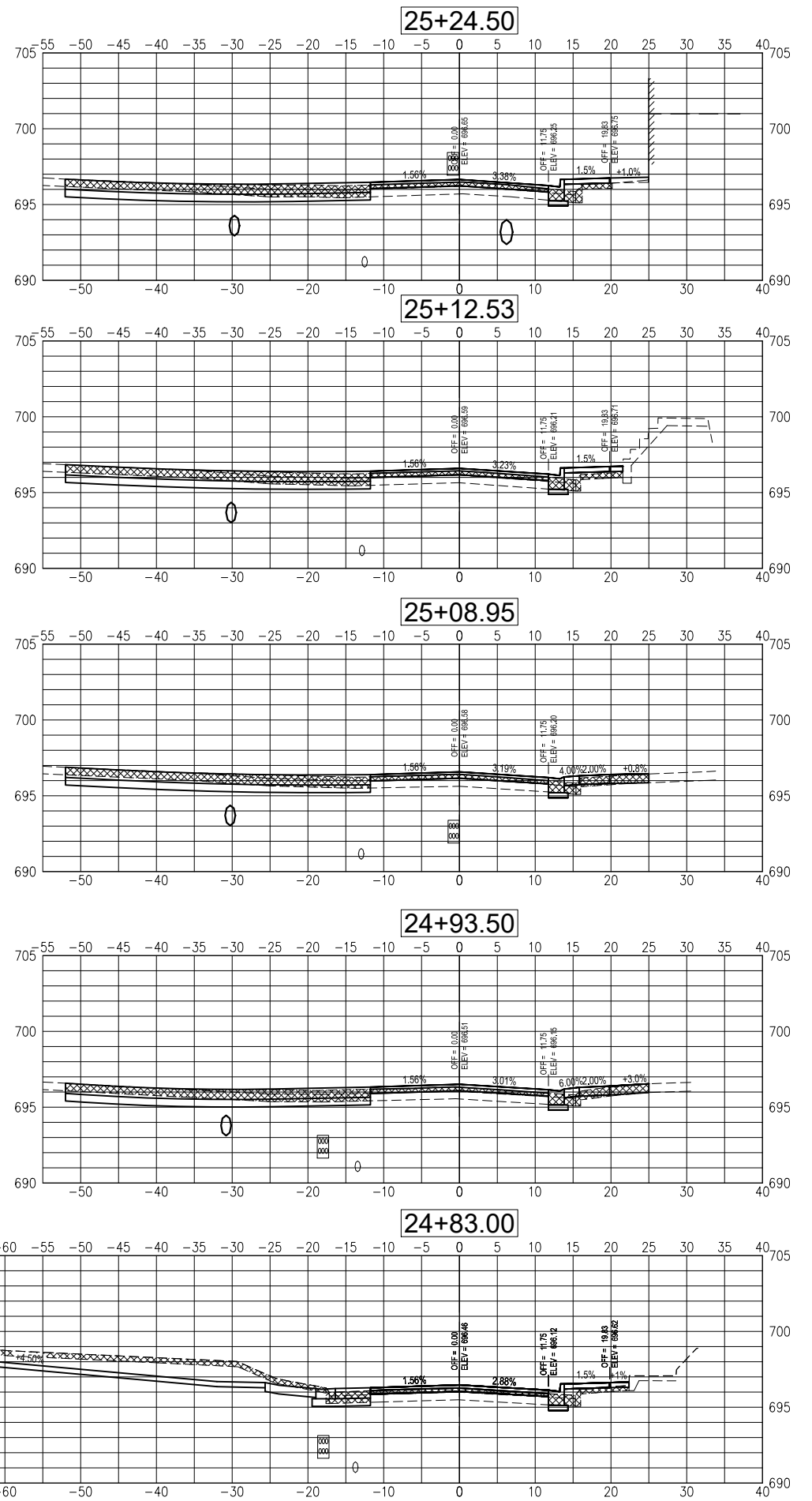
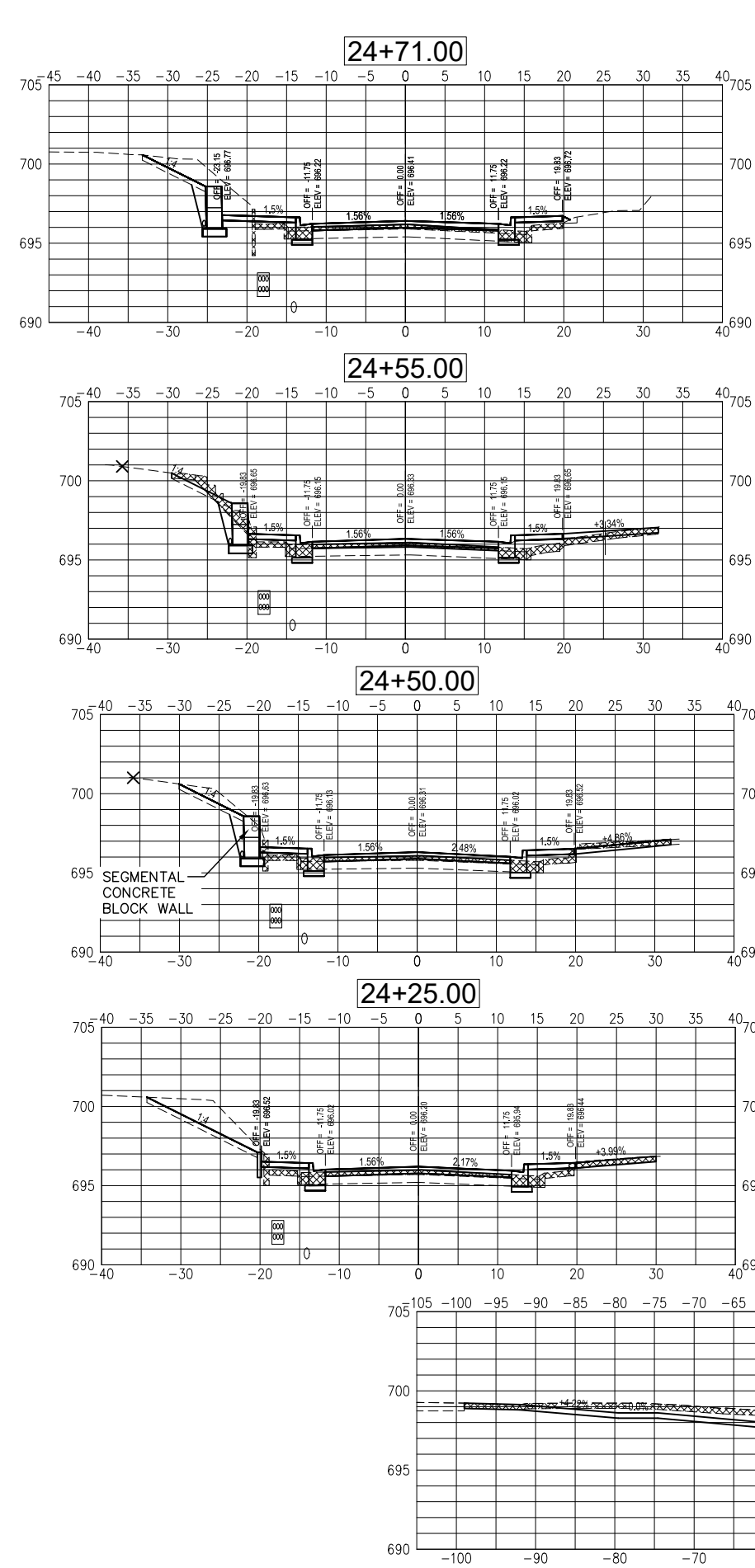
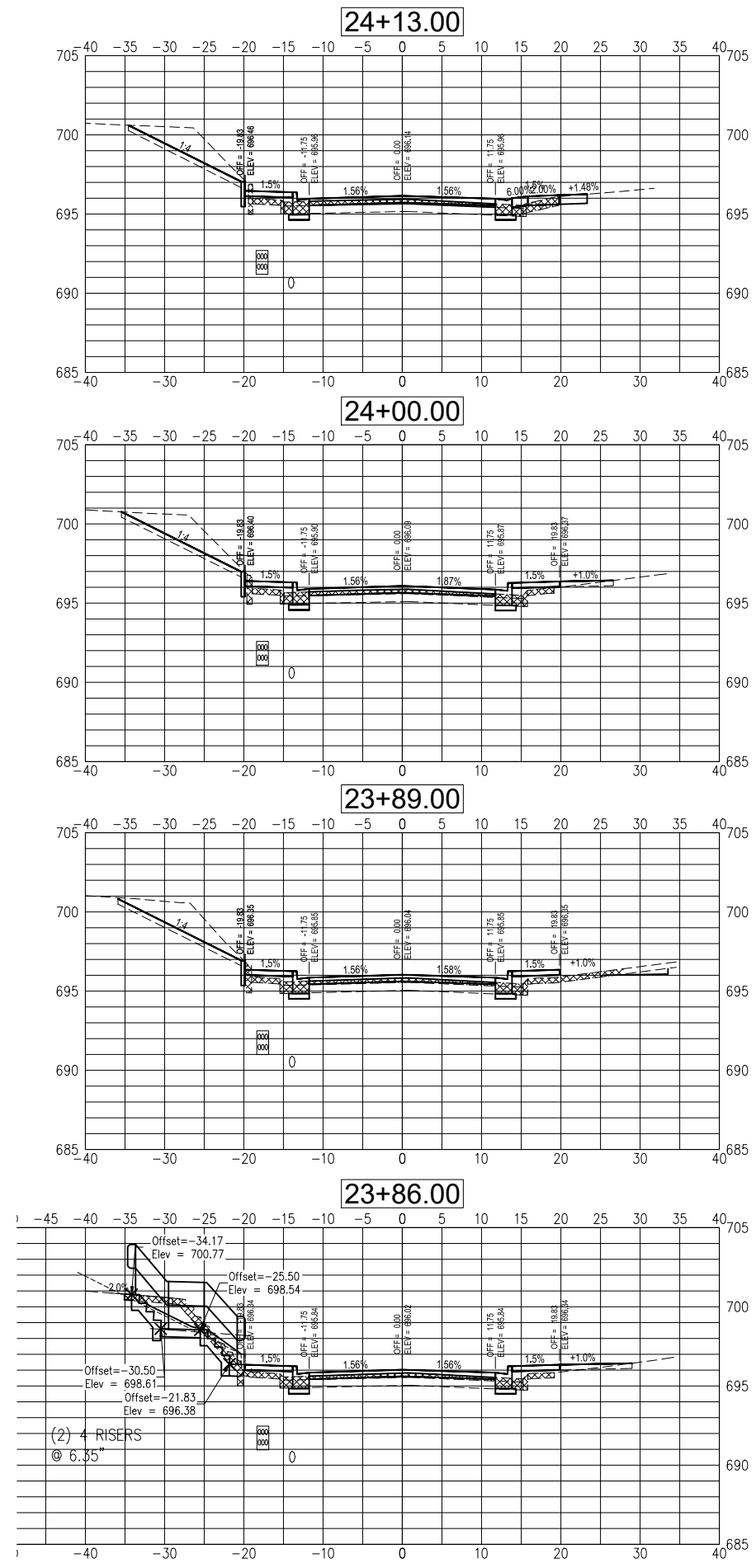
**CROSS SECTIONS  
 ADAMS STREET ROADWAY REHABILITATION - PHASE 2**

SECTION	COUNTY	TOTAL SHEETS	SHEET NO.
21-00151-00-SW	McDONOUGH	33	28
ADAMS STREET	CONTRACT NO. 89829		

SCALE: AS SHOWN    SHEET NO. 28 OF 33 SHEETS    FILED: B00K 22850 22771

ILLINOIS JOB: C-94-045-22

Tuesday, November 7, 2023 10:47:46 AM  
 C:\2022\22004389\00\DESIGN\CIVIL\3D\PL01\22004389-ADAMS-PHASE2-XSEC-PL01.DWG



USER NAME = TAB	DESIGNED -- TAB	REVISED
PLOT SCALE =	DRAWN -- TAB	REVISED --
PLOT DATE = 09-14-2023	CHECKED -- LLR/TAB	REVISED --
	DATE -- 09-14-2023	REVISED --

STATE OF ILLINOIS  
 DEPARTMENT OF TRANSPORTATION

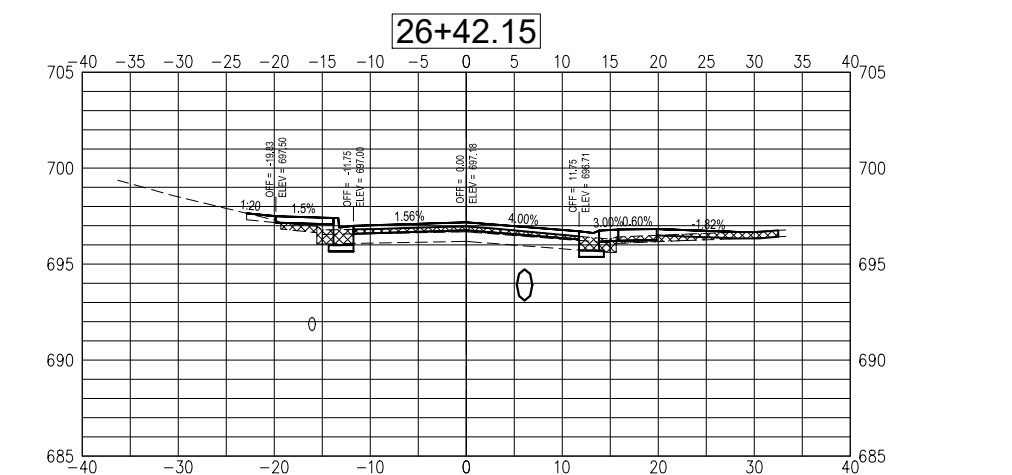
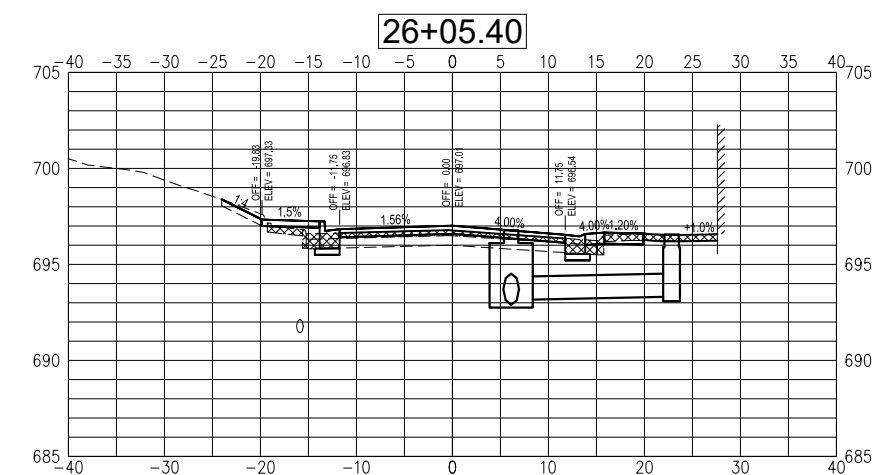
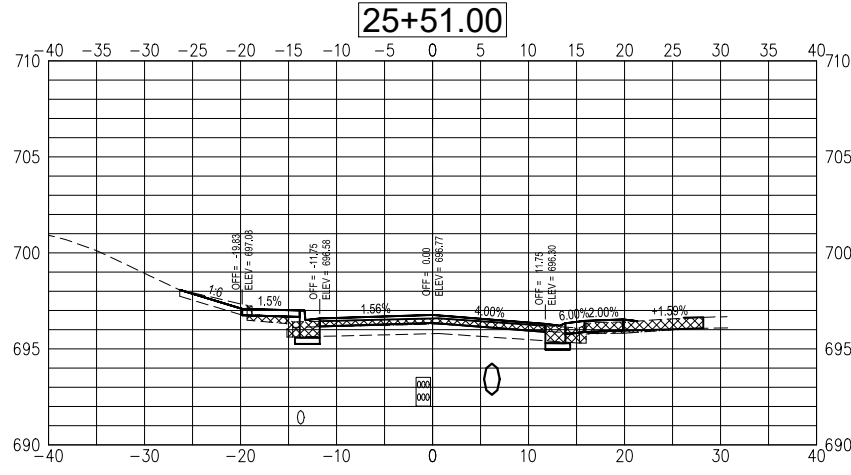
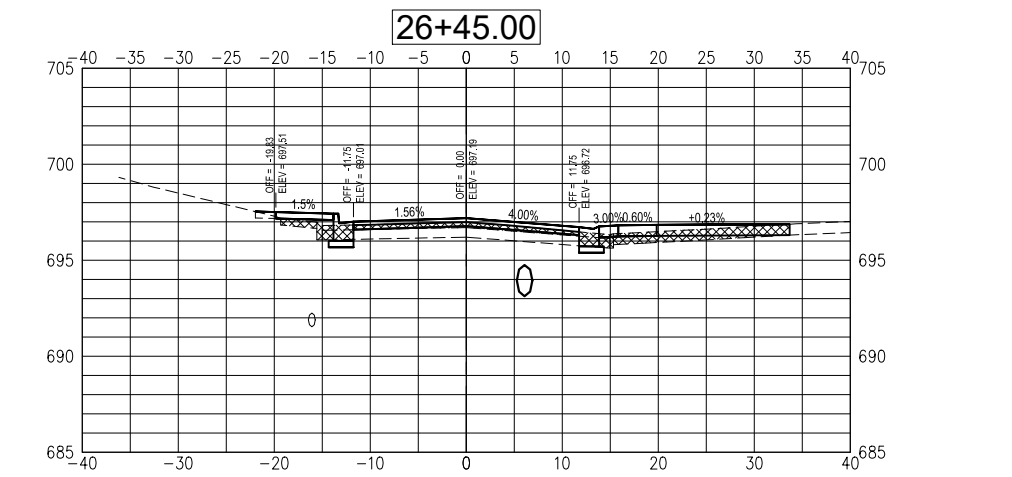
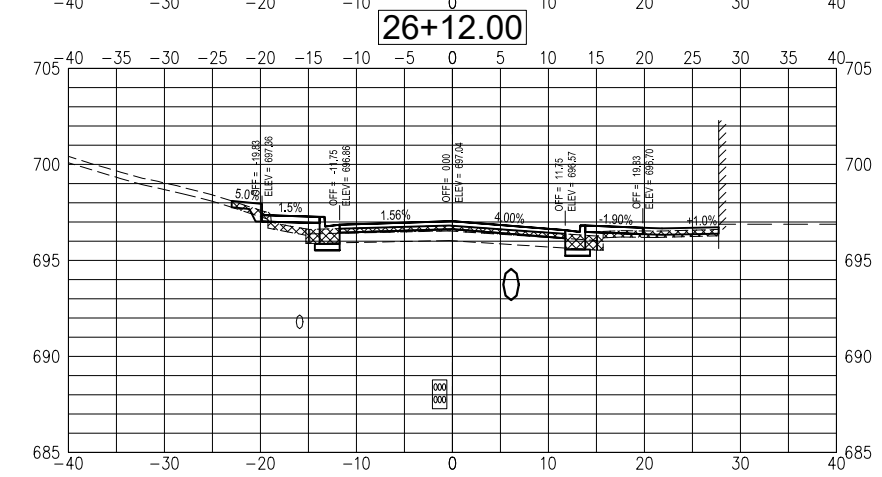
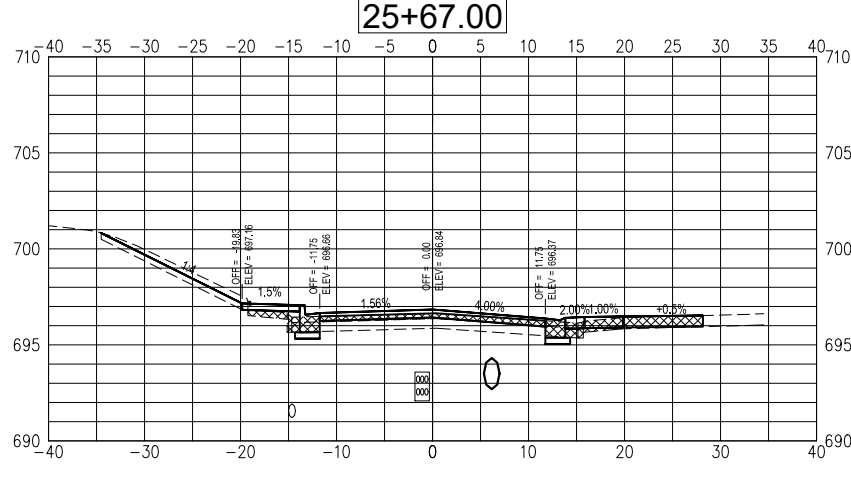
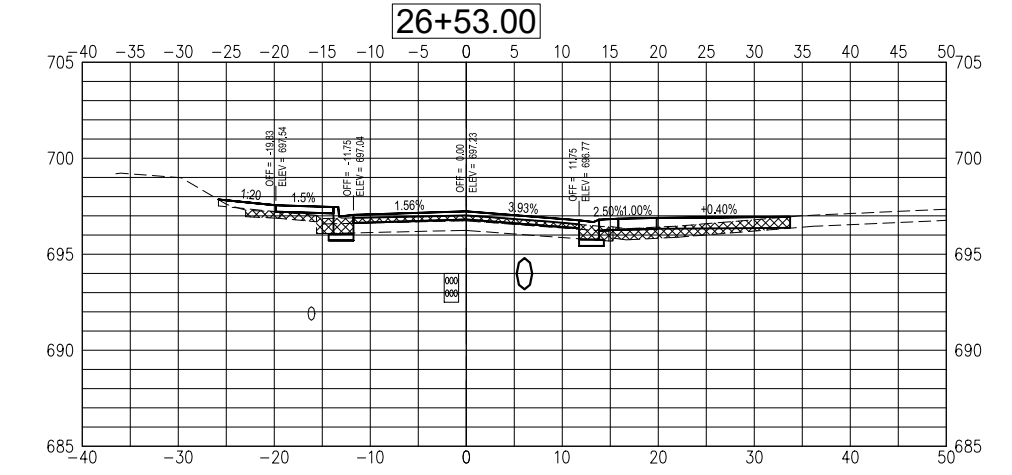
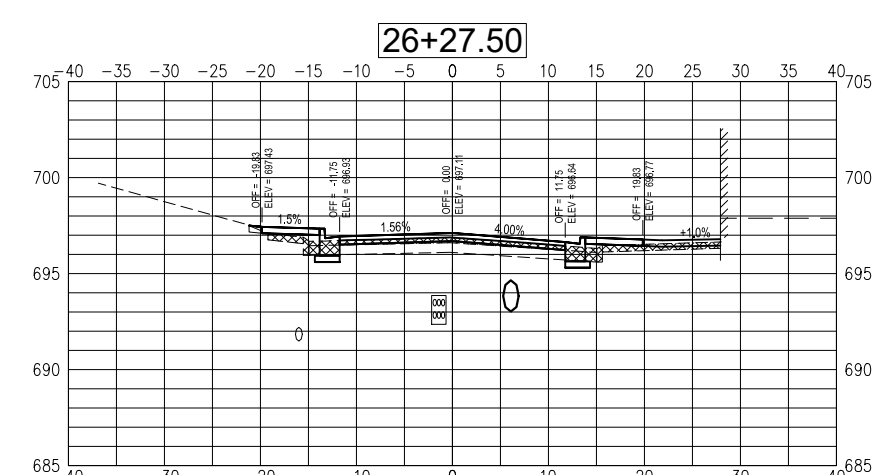
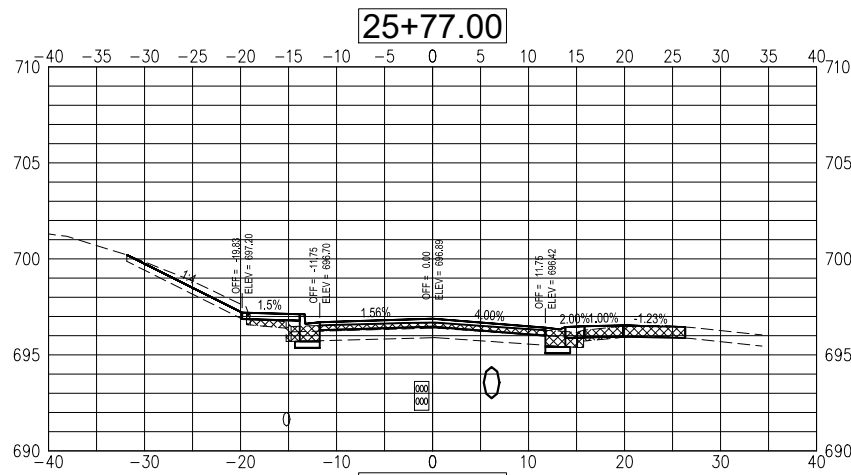
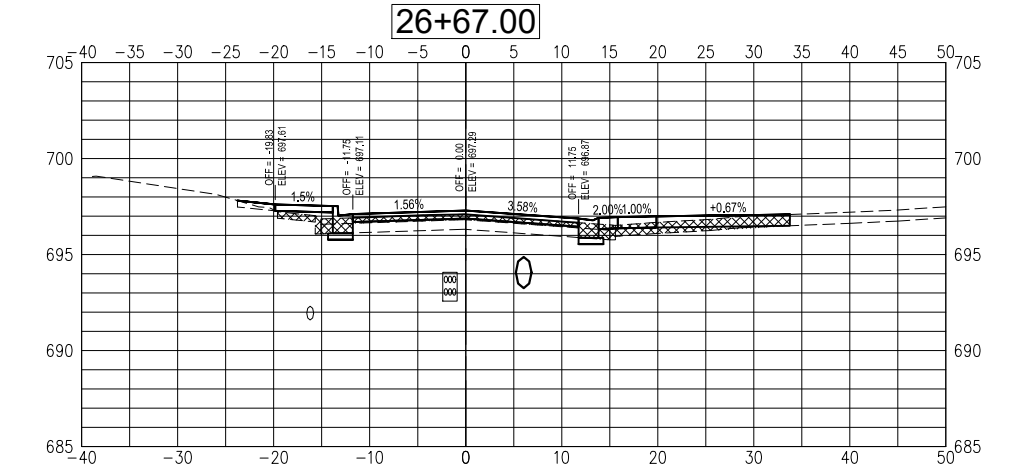
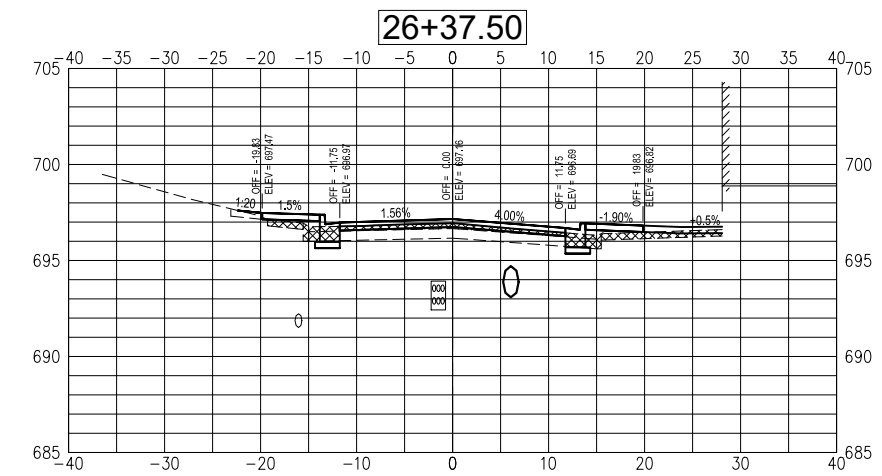
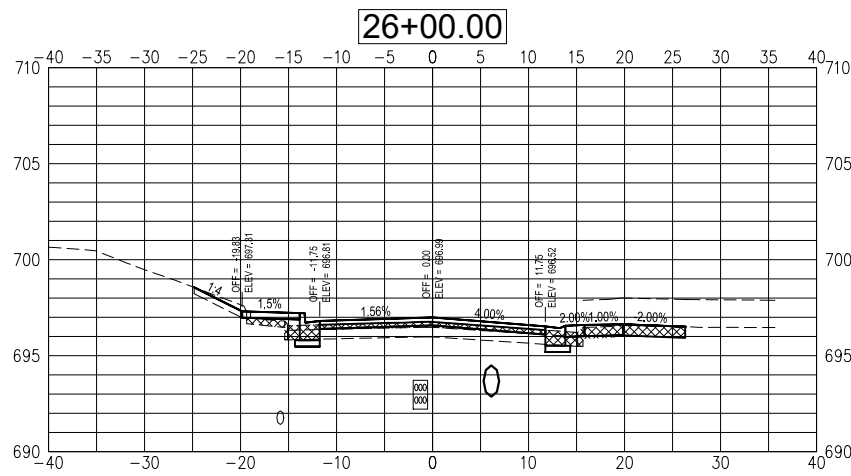
CROSS SECTIONS  
 ADAMS STREET ROADWAY REHABILITATION - PHASE 2  
 MACOMB, ILLINOIS

SECTION	COUNTY	TOTAL SHEETS	SHEET NO.
21-00151-00-SW	McDONOUGH	33	29
ADAMS STREET	CONTRACT NO. 89829		

SCALE: AS SHOWN SHEET NO. 29 OF 33 SHEETS FILED BOOK 2280 2271

ILLINOIS JOB: C-94-045-22

Tuesday, November 7, 2023 10:48:06 AM  
 C:\2022\22004389\DESIGN\CIVIL\3D\1\01\22004389-ADAMS-PHASE2-XSEC-PLT.DWG



USER NAME = TAB	DESIGNED -- TAB	REVISED
PLOT SCALE =	DRAWN -- TAB	REVISED --
PLOT DATE = 09-14-2023	CHECKED -- LLR/TAB	REVISED --
	DATE -- 09-14-2023	REVISED --

**STATE OF ILLINOIS**  
**DEPARTMENT OF TRANSPORTATION**

**CROSS SECTIONS**  
**ADAMS STREET ROADWAY REHABILITATION - PHASE 2**  
MACOMB, ILLINOIS

SECTION	COUNTY	TOTAL SHEETS	SHEET NO.
21-00151-00-SW	McDONOUGH	33	30
ADAMS STREET	CONTRACT NO. 89829		

SCALE: AS SHOWN | SHEET NO. 30 OF 33 SHEETS | FILED BOOK 22850 22271

ILLINOIS JOB# C-94-045-22

Tuesday, November 7, 2023 10:48:19 AM  
 C:\2022\22004389\DESIGN\CIVIL\3D\1\01\22004389-ADAMS-PHASE2-XSEC-PLT.DWG

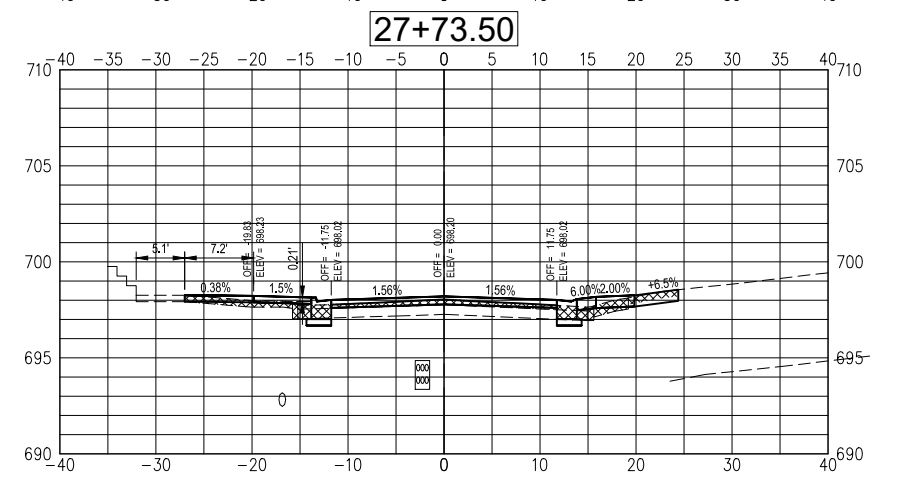
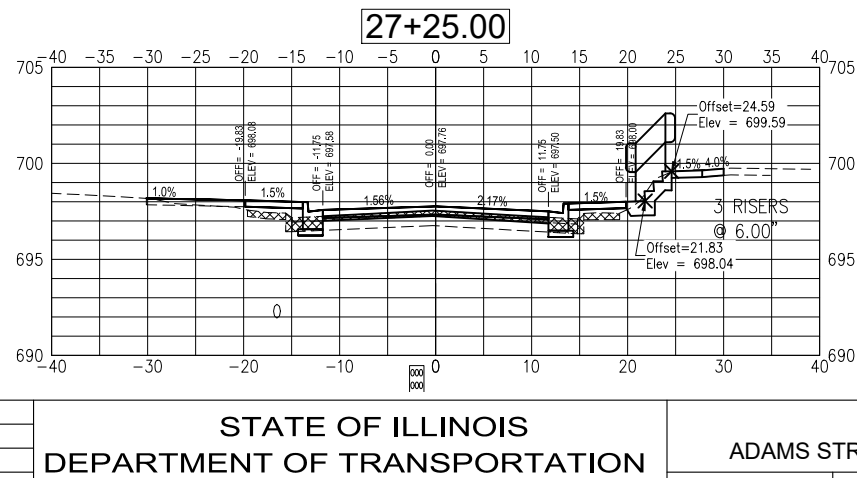
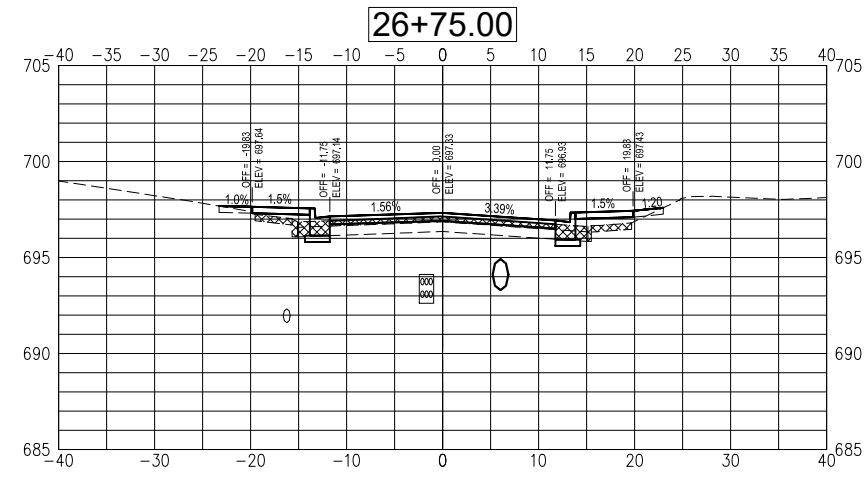
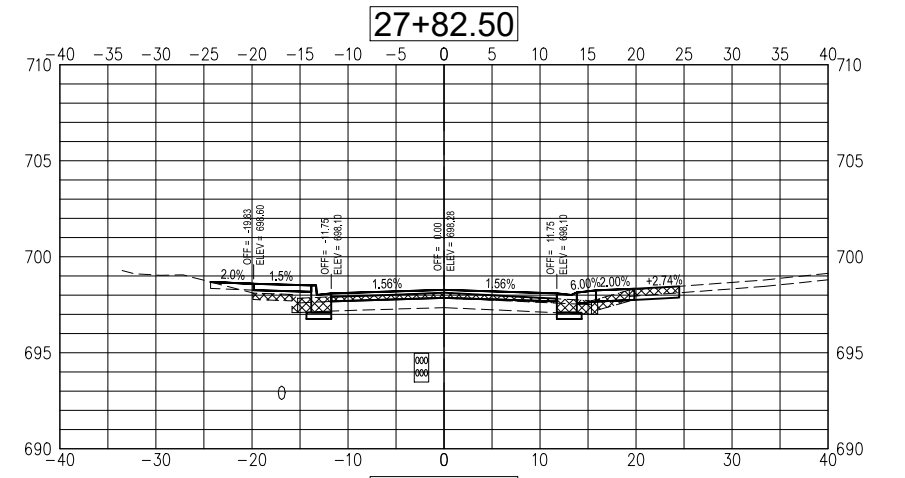
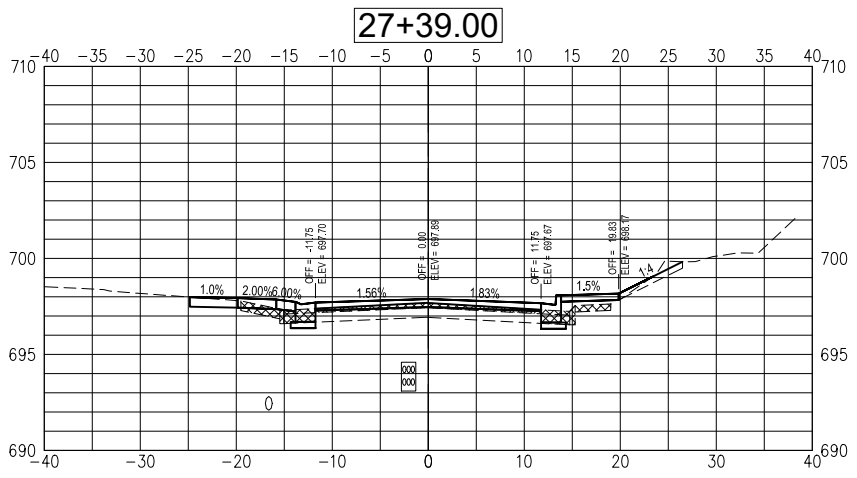
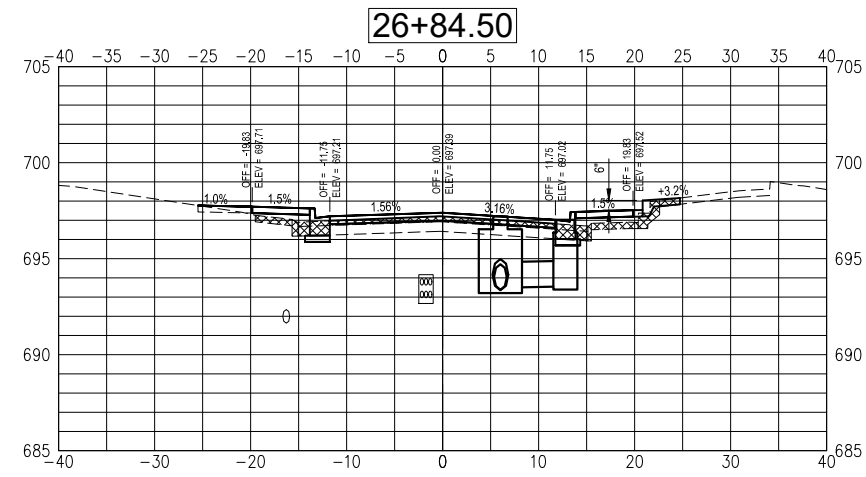
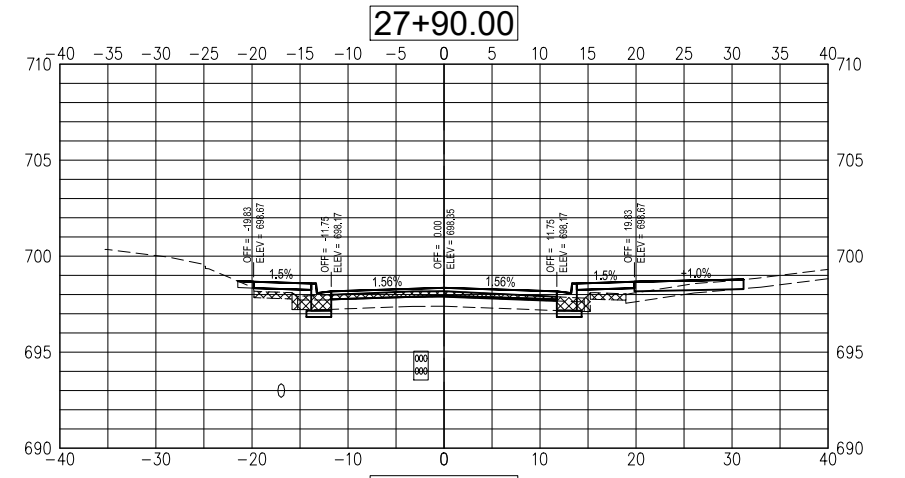
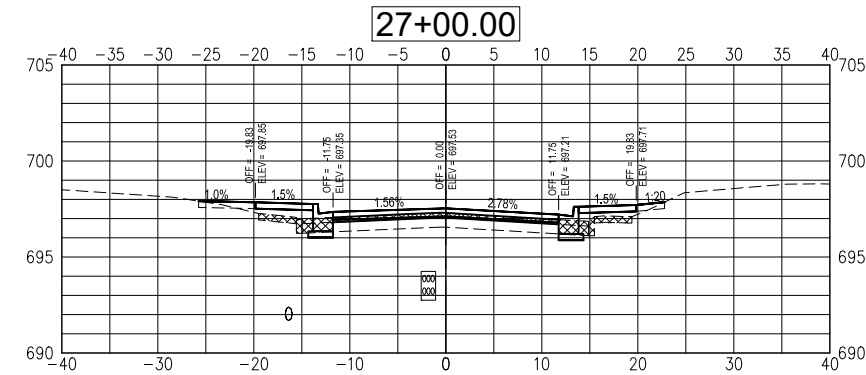
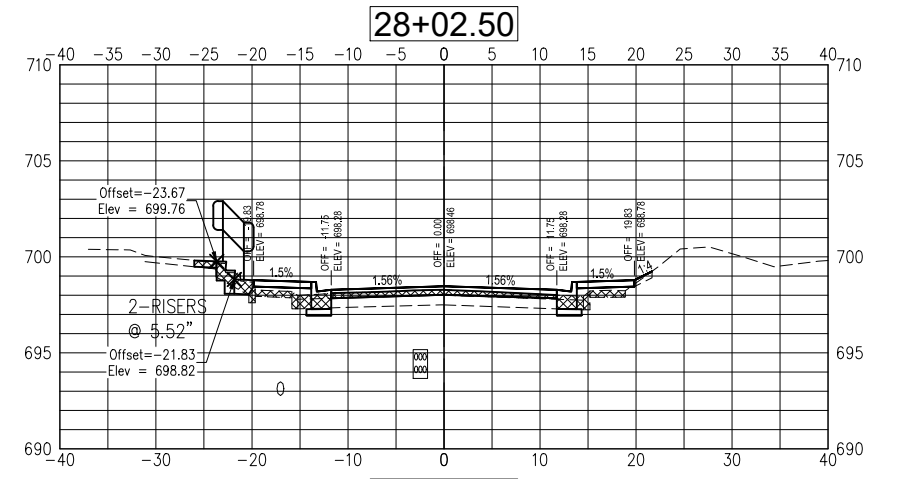
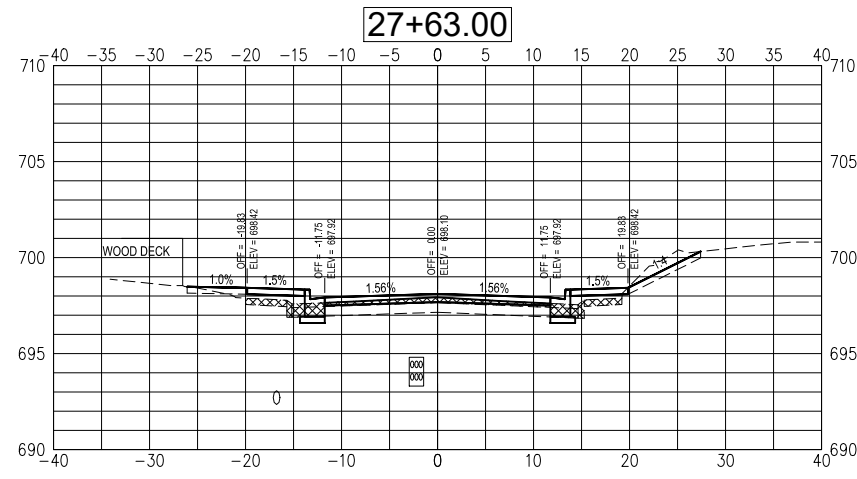
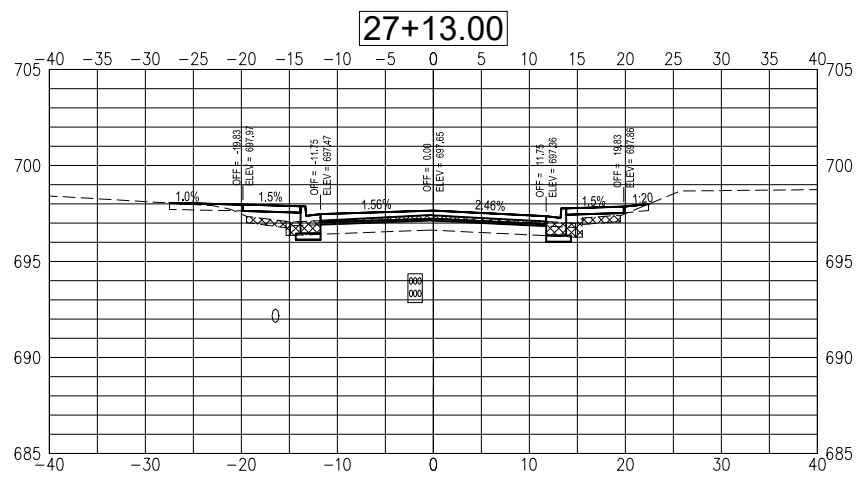


USER NAME = TAB	DESIGNED — TAB	REVISED
PLOT SCALE =	DRAWN — TAB	REVISED —
PLOT DATE = 09-14-2023	CHECKED — LLR/TAB	REVISED —
	DATE — 09-14-2023	REVISED —

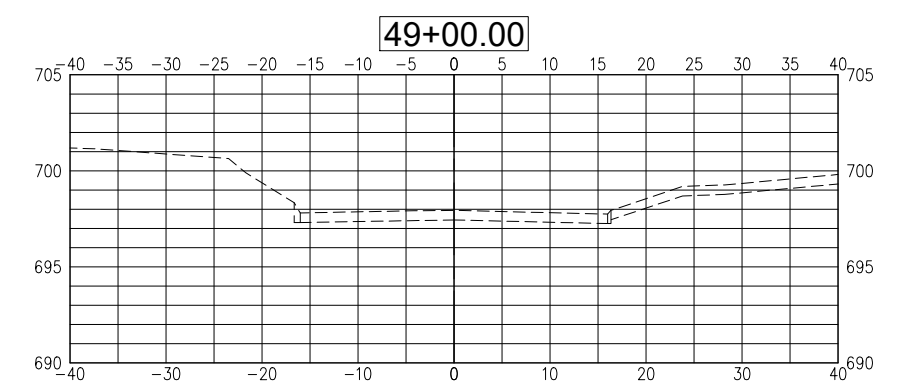
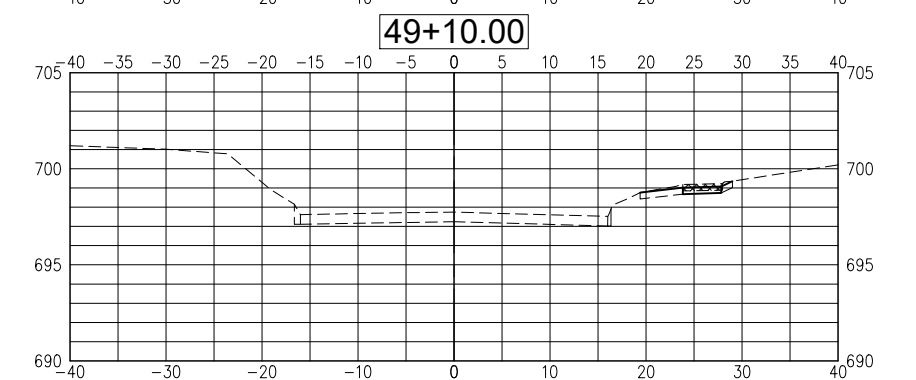
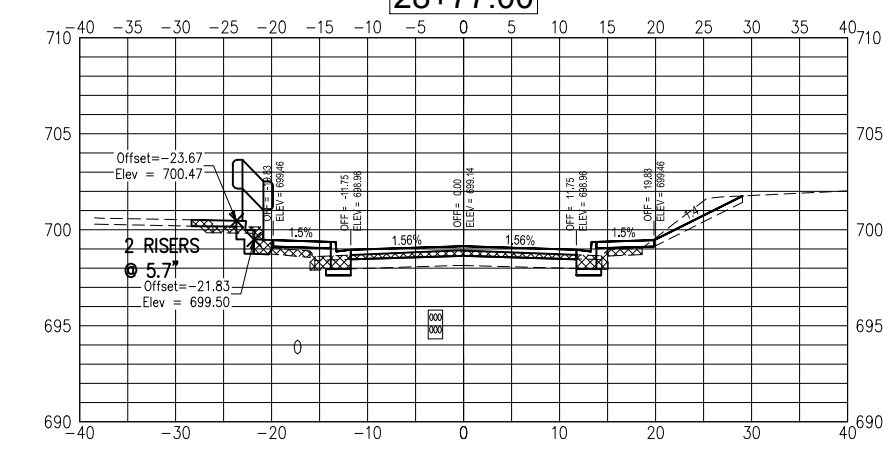
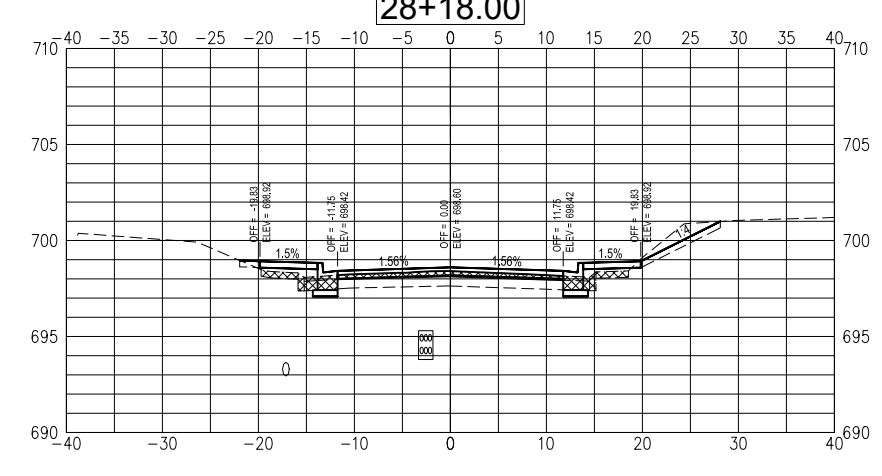
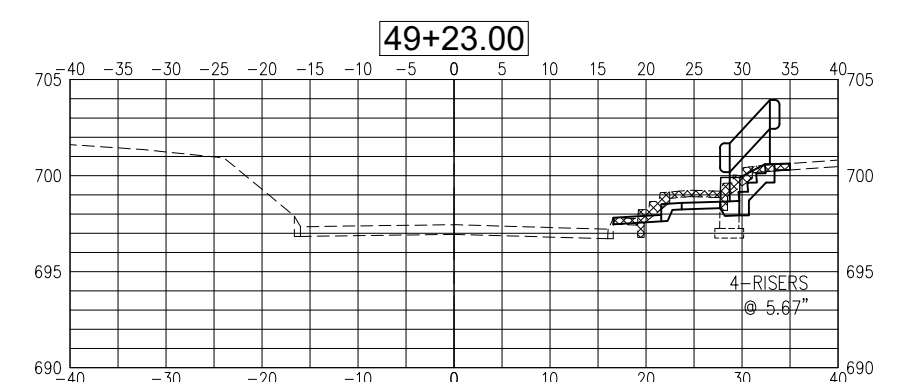
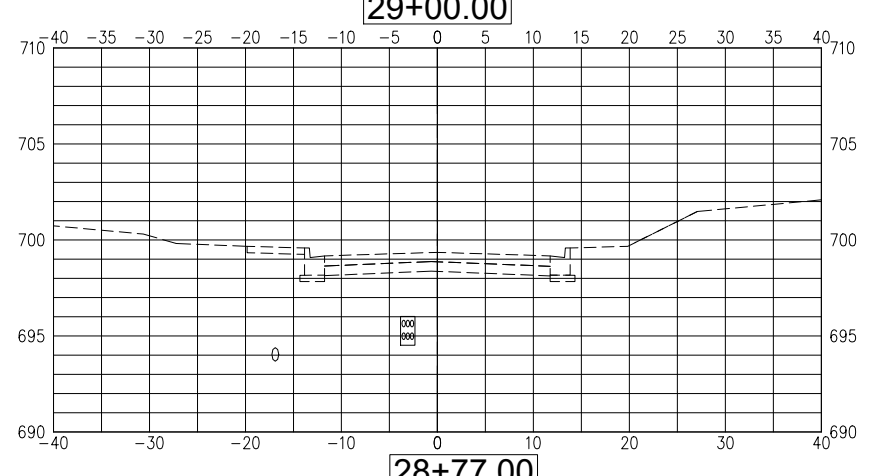
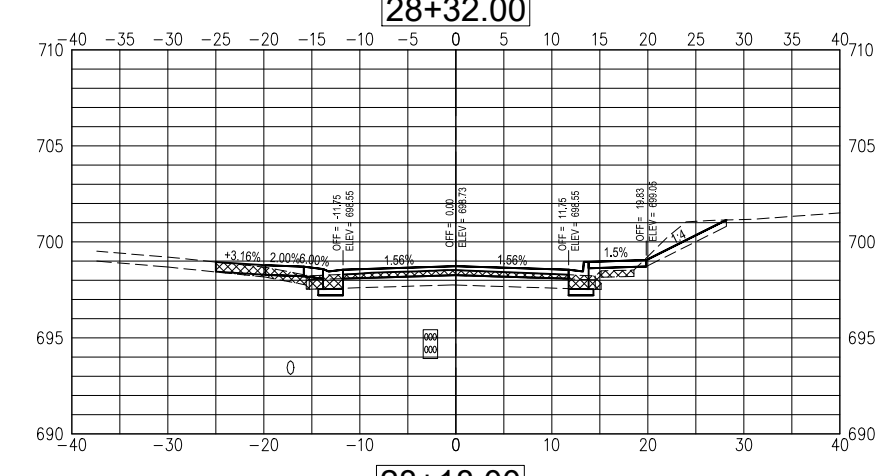
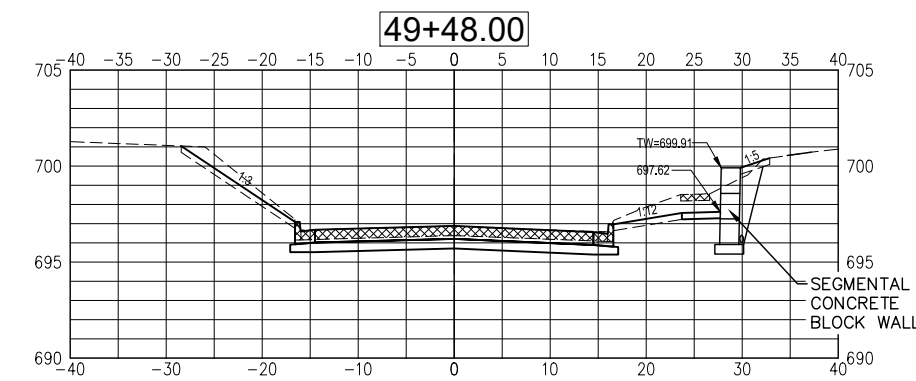
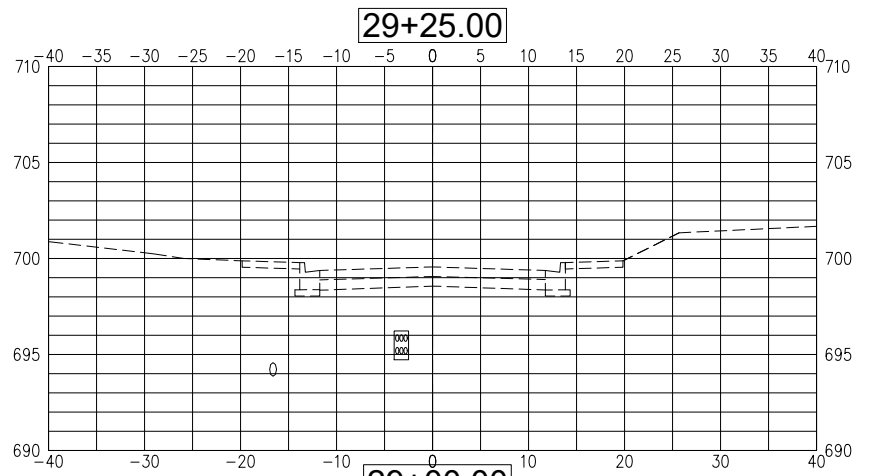

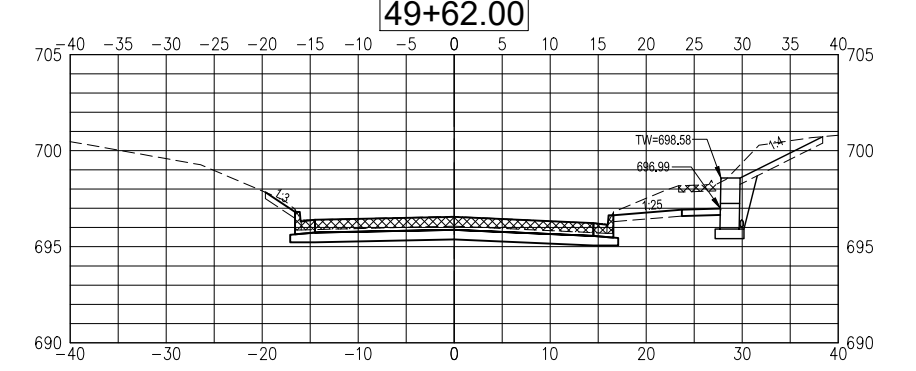
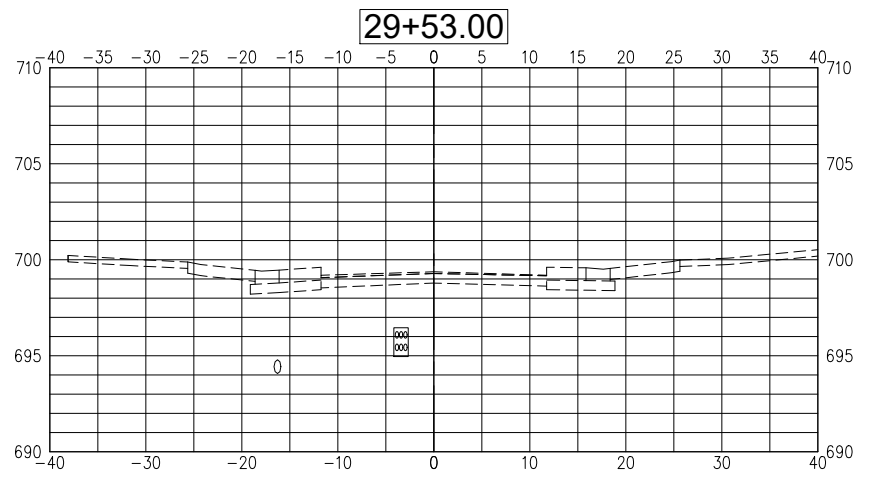
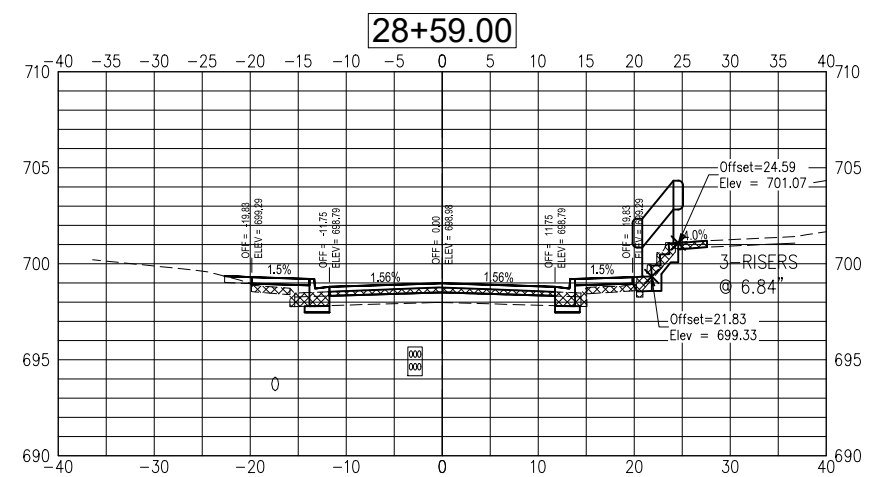
STATE OF ILLINOIS  
 DEPARTMENT OF TRANSPORTATION

CROSS SECTIONS  
 ADAMS STREET ROADWAY REHABILITATION - PHASE 2  
 MACOMB, ILLINOIS

SECTION	COUNTY	TOTAL SHEETS	SHEET NO.
21-00151-00-SW	McDONOUGH	33	31
ADAMS STREET	CONTRACT NO. 89829		
ILLINOIS JOB: C-94-045-22			



Tuesday, November 7, 2023 10:49:08 AM  
 G:\2022\22004369\00\DESIGN\CIVIL\3D\PILOT\22004369-ADAMS-PHASE2-XSEC-PL01.DWG



USER NAME = TAB	DESIGNED -- TAB	REVISED
PLOT SCALE =	DRAWN -- TAB	REVISED --
PLOT DATE = 09-14-2023	CHECKED -- LLR/TAB	REVISED --
	DATE -- 09-14-2023	REVISED --

STATE OF ILLINOIS  
 DEPARTMENT OF TRANSPORTATION

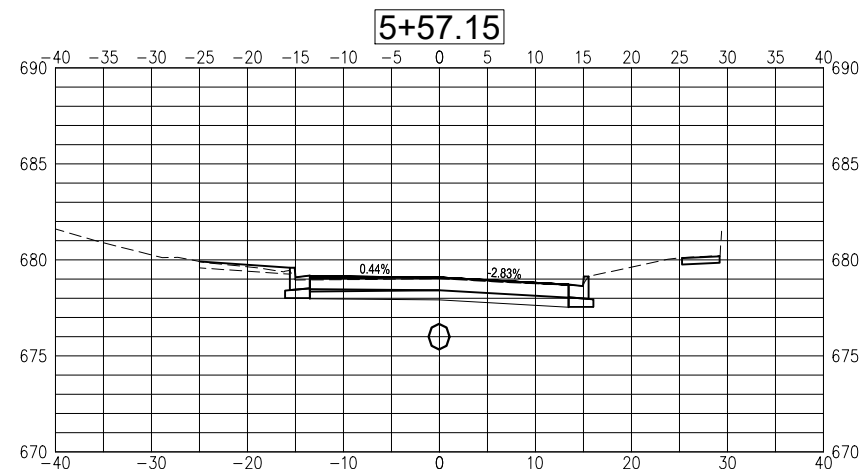
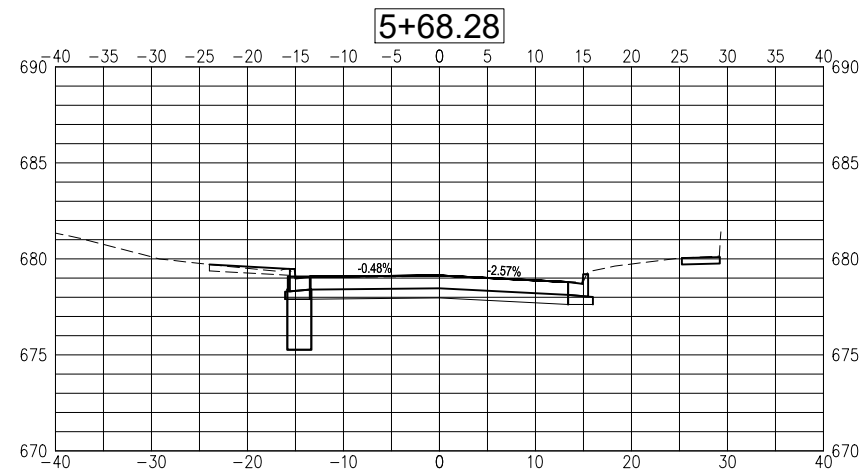
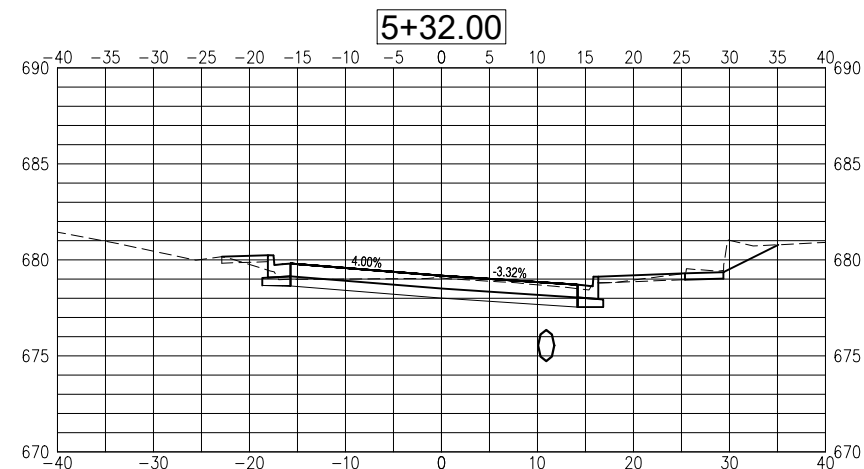
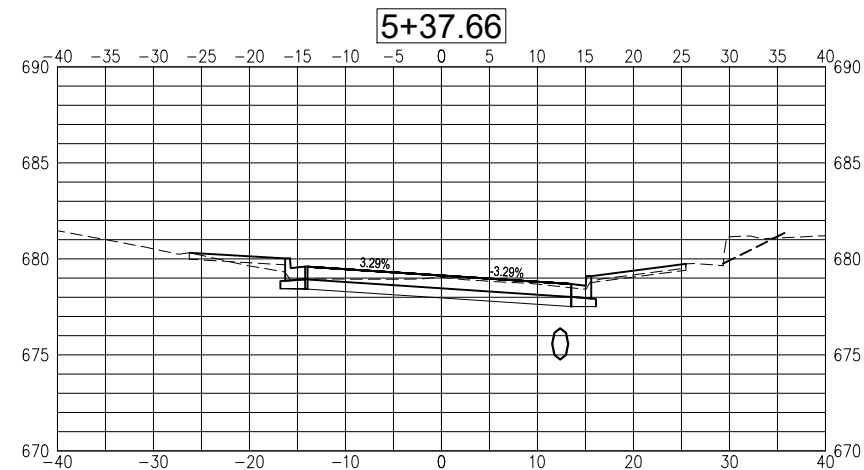
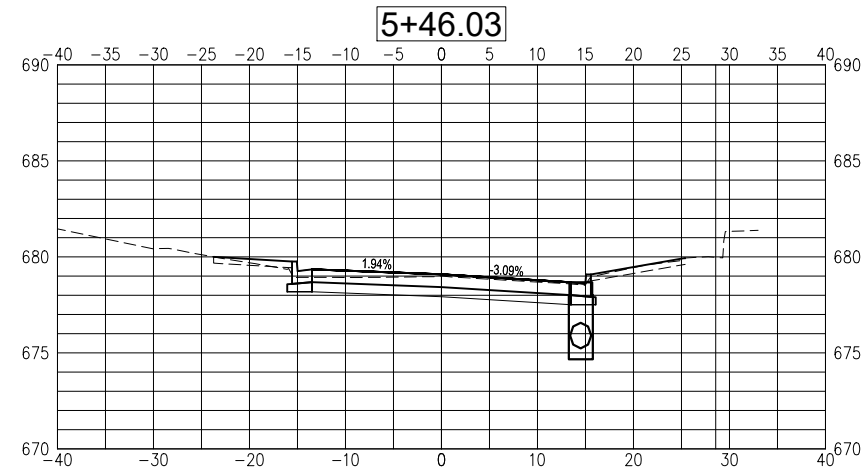
CROSS SECTIONS  
 ADAMS STREET ROADWAY REHABILITATION - PHASE 2  
 SCALE: AS SHOWN SHEET NO. 32 OF 33 SHEETS

SECTION	COUNTY	TOTAL SHEETS	SHEET NO.
21-00151-00-SW	McDONOUGH	33	32
ADAMS STREET	CONTRACT NO. 89829		
ILLINOIS JOB: C-94-045-22			

FILED BOOK 228502271



Tuesday, November 7, 2023 10:48:19 AM  
 G:\2022\22004369\00\DESIGN\CIVIL\C3D\PLT\22004369-ADAMS-PHASE2-XSEC-PLT.DWG



USER NAME = TAB	DESIGNED -- TAB	REVISED
	DRAWN -- TAB	REVISED --
PLOT SCALE =	CHECKED -- LLR/TAB	REVISED --
PLOT DATE = 09-14-2023	DATE -- 09-14-2023	REVISED --

STATE OF ILLINOIS  
 DEPARTMENT OF TRANSPORTATION

CROSS SECTIONS  
 ADAMS STREET ROADWAY REHABILITATION - PHASE 2  
 SCALE: AS SHOWN SHEET NO. 33 OF 33 SHEETS  
 FRED BOOK 22002271

SECTION	COUNTY	TOTAL SHEETS	SHEET NO.
21-00151-00-SW	McDONOUGH	33	33
ADAMS STREET	CONTRACT NO. 89829		
ILLINOIS JOB: C-94-045-22			