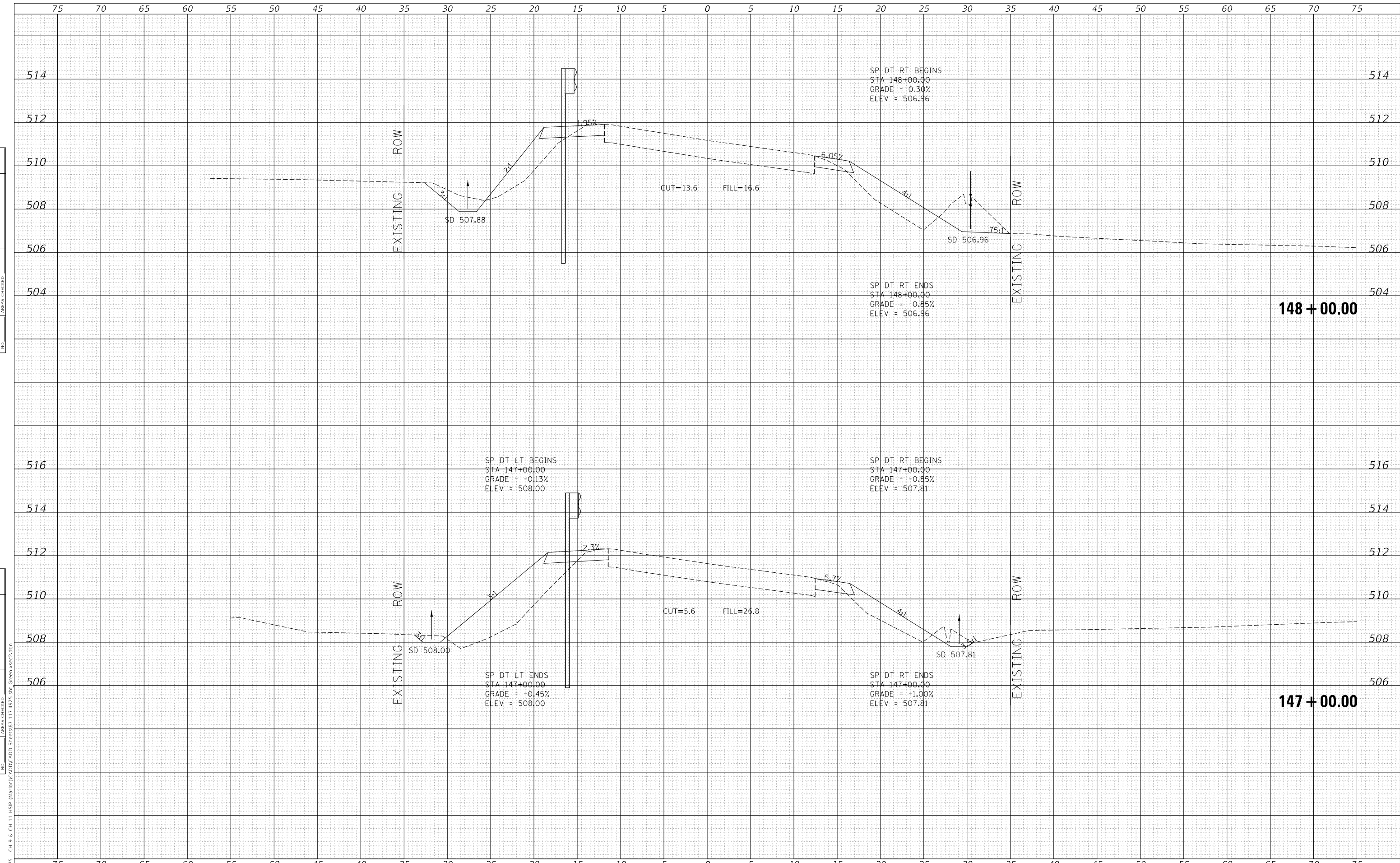


DATE	
BY	
FINAL SURVEY	SURVEYED
NOTE BOOK	PLOTTED
NO.	TEMPLATE
	AREAS CHECKED

DATE	
BY	
ORIGINAL SURVEY	SURVEYED
NOTE BOOK	PLOTTED
NO.	TEMPLATE
	AREAS CHECKED



MODEL: Default
 FILE NAME: V:\025 - CH 9 & CH 11 - HSP - Marion\CAD\CADD - Sheets\87-17-497-5-01t - GreenStSec2.dgn
 2023

USER NAME = jwhite	DESIGNED - AWM	REVISED -
	DRAWN - HRC	REVISED -
PLOT SCALE = 10.0000' / in.	CHECKED - CMB	REVISED -
PLOT DATE = 10/23/2023	DATE - 8-2-2022	REVISED -

**STATE OF ILLINOIS
 DEPARTMENT OF TRANSPORTATION**

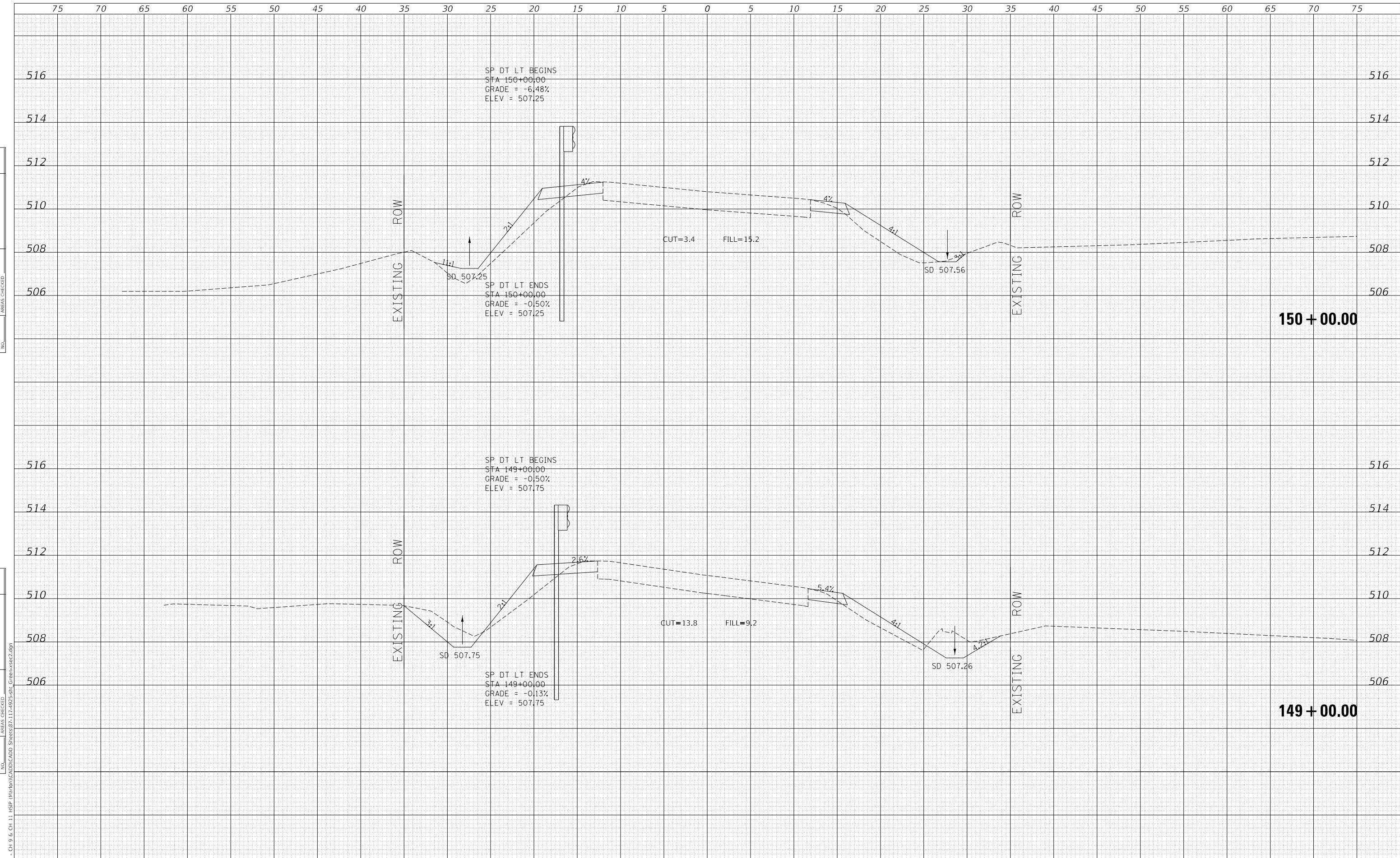
**COUNTY HIGHWAY 11 - GREEN STREET
 CROSS SECTIONS**

SCALE: 1"=5'H, 2'V SHEET 45 OF 125 SHEETS STA. 147+00.00 TO STA. 148+00.00

F.A. RTE.	SECTION	COUNTY	TOTAL SHEETS	SHEET NO.
*	20-00144-00-5P	MARION	181	101
* F.A.S. 792 & F.A.U. 8591		CONTRACT NO. 97820		
ILLINOIS		FED. AID PROJECT		

DATE	
BY	
FINAL SURVEY	SURVEYED
NOTE BOOK	PLOTTED
NO.	TEMPLATE
	AREAS CHECKED

DATE	
BY	
ORIGINAL SURVEY	SURVEYED
NOTE BOOK	PLOTTED
NO.	TEMPLATE
	AREAS CHECKED



MODEL: Definit
 FILE NAME: V:\025 - Ch 9 & Ch 11 - HSP - Maribon\CADD\CADD - Sheets\87-17-493-5-01t - Green+sec2.dgn
 2023

USER NAME = jwhite	DESIGNED - AWM	REVISED -
	DRAWN - HRC	REVISED -
PLOT SCALE = 10.0000 ' / in.	CHECKED - CMB	REVISED -
PLOT DATE = 10/23/2023	DATE - 8-2-2022	REVISED -

**STATE OF ILLINOIS
 DEPARTMENT OF TRANSPORTATION**

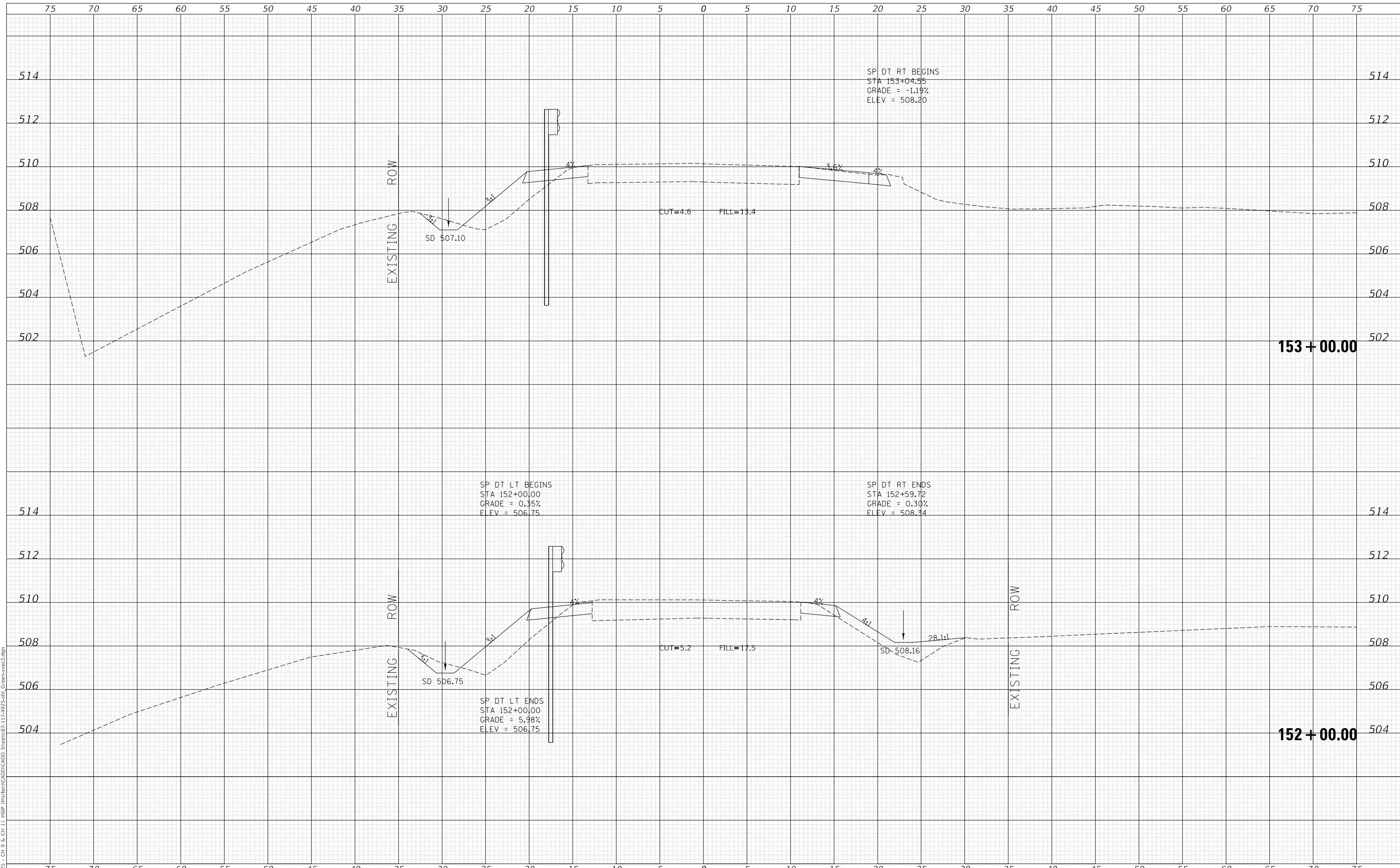
**COUNTY HIGHWAY 11 - GREEN STREET
 CROSS SECTIONS**
 SCALE: 1"=5'H, 2'V SHEET 46 OF 125 SHEETS STA. 149+00.00 TO STA. 150+00.00

F.A. RTE.	SECTION	COUNTY	TOTAL SHEETS	SHEET NO.
*	20-00144-00-5P	MARION	181	102
* F.A.S. 792 & F.A.U. 8591			CONTRACT NO. 97820	
ILLINOIS		FED. AID PROJECT		

DATE	
BY	
FINAL SURVEY	SURVEYED
NOTE BOOK	PLOTTED
NO.	TEMPLATE
	AREAS CHECKED

DATE	
BY	
ORIGINAL SURVEY	SURVEYED
NOTE BOOK	PLOTTED
NO.	TEMPLATE
	AREAS CHECKED

MODEL Definit
 FILE NAME: V:\025 - Ch 9 & Ch 11 - HSP - Maribon\CADD\CADD - Sheets\87-17-493-5-01t - Greenxsec2.dgn



2023
 Hutchison Engineering, Inc.
 Since 1945
 JACKSONVILLE • PEORIA • SHOREWOOD
 CARBONDALE • MOKLENE
 Illinois Professional Design Firm No. 184-000825
 JOB# 4925

USER NAME = jwhite	DESIGNED - AWM	REVISED -
PLOT SCALE = 10.0000' / in.	DRAWN - HRC	REVISED -
PLOT DATE = 10/23/2023	CHECKED - CMB	REVISED -
	DATE - 8-2-2022	REVISED -

**STATE OF ILLINOIS
 DEPARTMENT OF TRANSPORTATION**

**COUNTY HIGHWAY 11 - GREEN STREET
 CROSS SECTIONS**

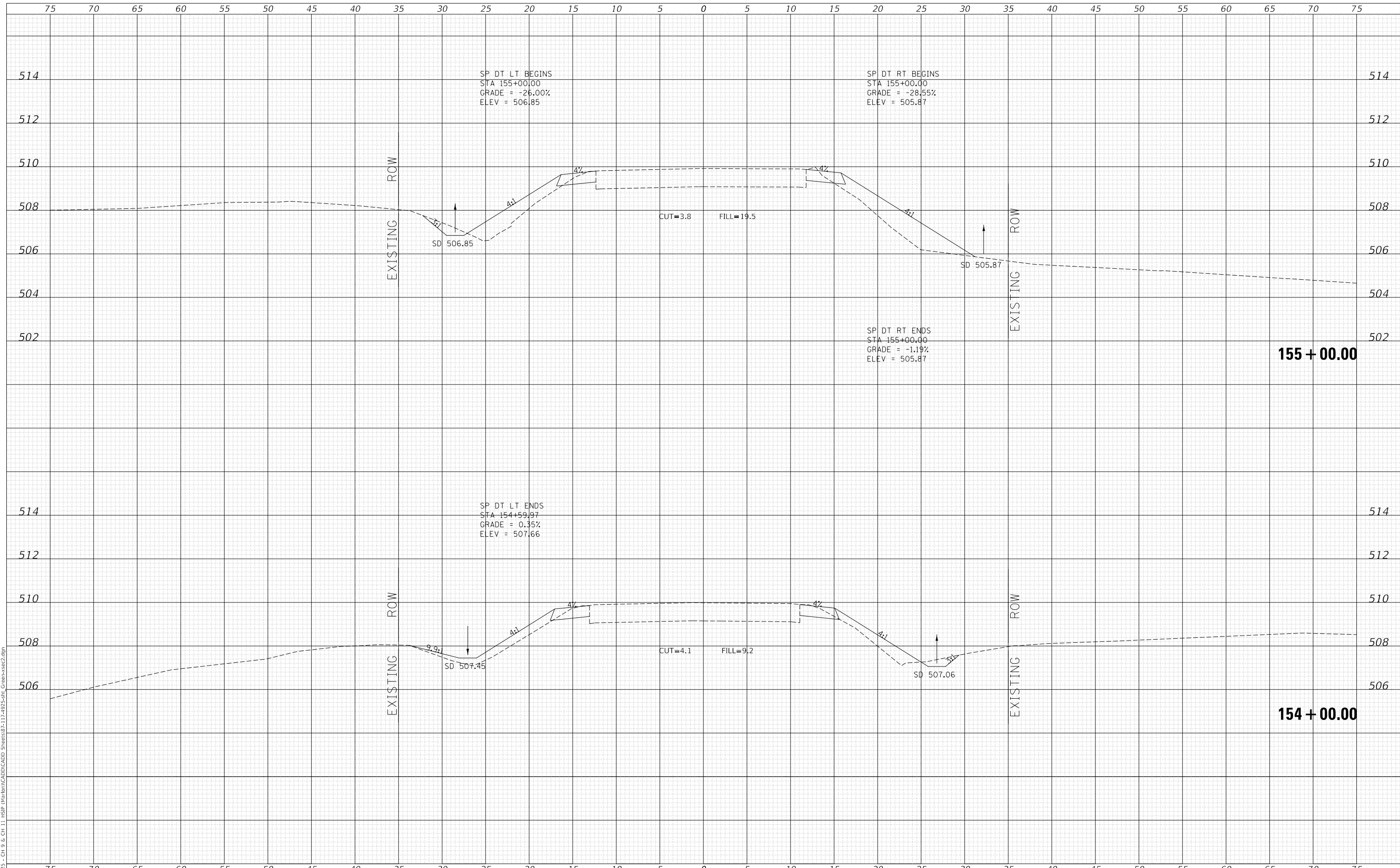
SCALE: 1"=5'H, 2'V SHEET 48 OF 125 SHEETS STA. 152+00.00 TO STA. 153+00.00

F.A. RTE.	SECTION	COUNTY	TOTAL SHEETS	SHEET NO.
*	20-00144-00-5P	MARION	181	104
* F.A.S. 792 & F.A.U. 8591			CONTRACT NO. 97820	
ILLINOIS		FED. AID PROJECT		

DATE	
BY	
FINAL SURVEY NO.	
SURVEYED	
PLOTTED	
TEMPLATE	
AREAS CHECKED	
NOTE BOOK	
AREAS CHECKED	

DATE	
BY	
ORIGINAL SURVEY NO.	
SURVEYED	
PLOTTED	
TEMPLATE	
AREAS CHECKED	
NOTE BOOK	
AREAS CHECKED	

MODEL: Definit
 FILE NAME: V:\1925 - CH 9 & CH 11 - HSP - Maribon\CADD\CADD - Sheets\87-17-4925-01H - Greenstr2.dgn
 2023



Since 1945
Hutchison Engineering, Inc.
 JACKSONVILLE • PEORIA • SHOREWOOD
 CARBONDALE • MOKLENE
 Illinois Professional Design Firm No. 184-000825

USER NAME	= jwhite
DESIGNED	- AWM
DRAWN	- HRC
CHECKED	- CMB
DATE	- 8-2-2022
REVISIONS	
REVISOR	
REVISION	
DATE	

DESIGNED	- AWM
DRAWN	- HRC
CHECKED	- CMB
DATE	- 8-2-2022
REVISIONS	
REVISOR	
REVISION	
DATE	

DESIGNED	-
DRAWN	-
CHECKED	-
DATE	-
REVISIONS	
REVISOR	
REVISION	
DATE	

**STATE OF ILLINOIS
 DEPARTMENT OF TRANSPORTATION**

**COUNTY HIGHWAY 11 - GREEN STREET
 CROSS SECTIONS**

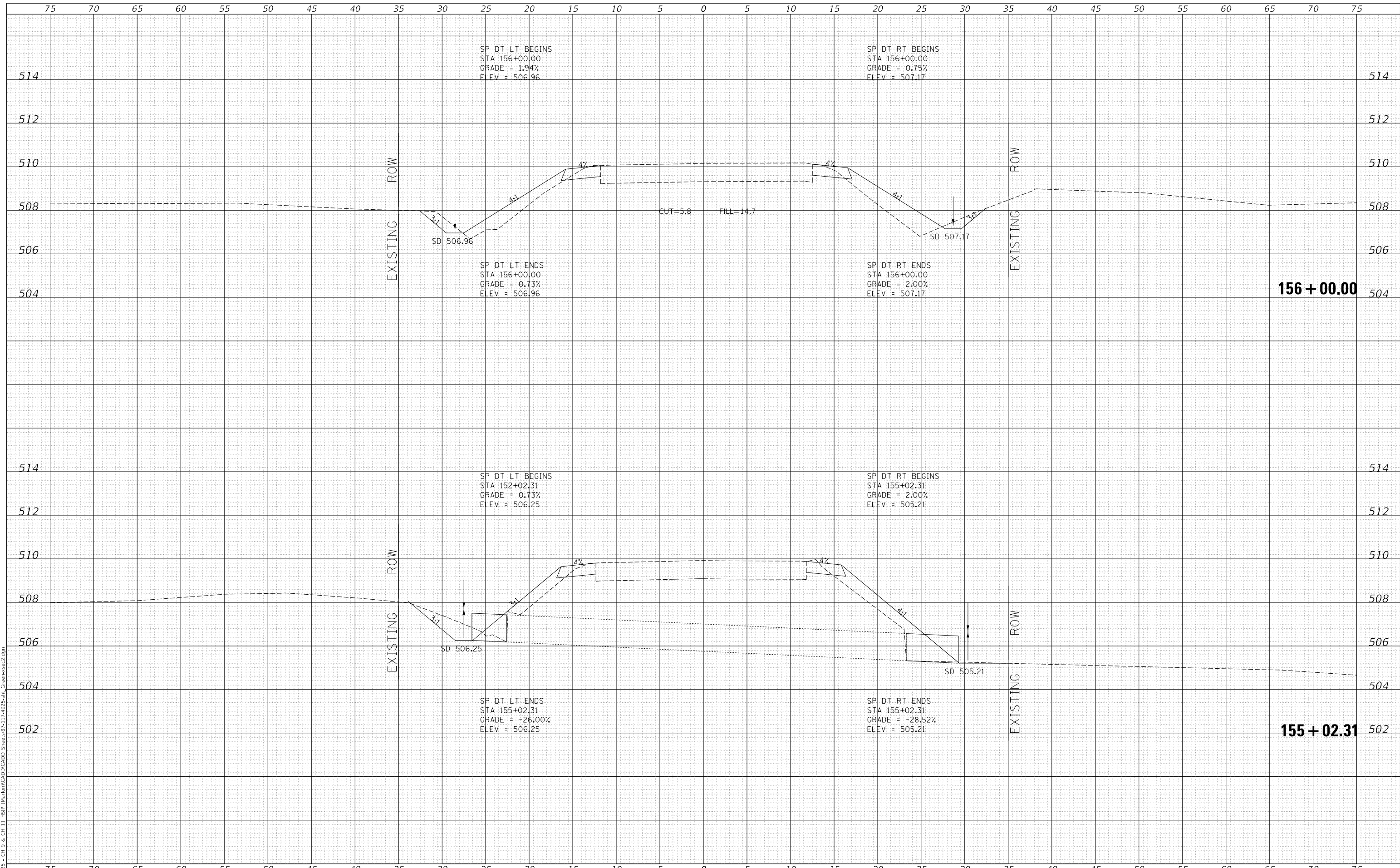
SCALE: 1"=5'H, 2'V SHEET 49 OF 125 SHEETS STA. 154+00.00 TO STA. 155+00.00

F.A. RTE.	SECTION	COUNTY	TOTAL SHEETS	SHEET NO.
*	20-00144-00-5P	MARION	181	105
* F.A.S. 792 & F.A.U. 8591			CONTRACT NO. 97820	
ILLINOIS FED. AID PROJECT				

DATE	
BY	
FINAL SURVEY	SURVEYED
NOTE BOOK	PLOTTED
NO.	AREAS CHECKED

DATE	
BY	
ORIGINAL SURVEY	SURVEYED
NOTE BOOK	PLOTTED
NO.	AREAS CHECKED

MODEL: Definit
 FILE NAME: V:\025 - CH 9 & CH 11 - HSP - Maribon\CADD\CADD - Sheets\87-17-493-Site_GreenStrec2.dgn
 2023



Since 1945
Hutchison Engineering, Inc.
 JACKSONVILLE • PEORIA • SHOREWOOD
 CARBONDALE • MOKLENE
 Illinois Professional Design Firm No. 184-000825

USER NAME = jwhite	DESIGNED - AWM	REVISED -
PLOT SCALE = 10.0000' / in.	DRAWN - HRC	REVISED -
PLOT DATE = 10/23/2023	CHECKED - CMB	REVISED -
	DATE - 8-2-2022	REVISED -

**STATE OF ILLINOIS
 DEPARTMENT OF TRANSPORTATION**

**COUNTY HIGHWAY 11 - GREEN STREET
 CROSS SECTIONS**

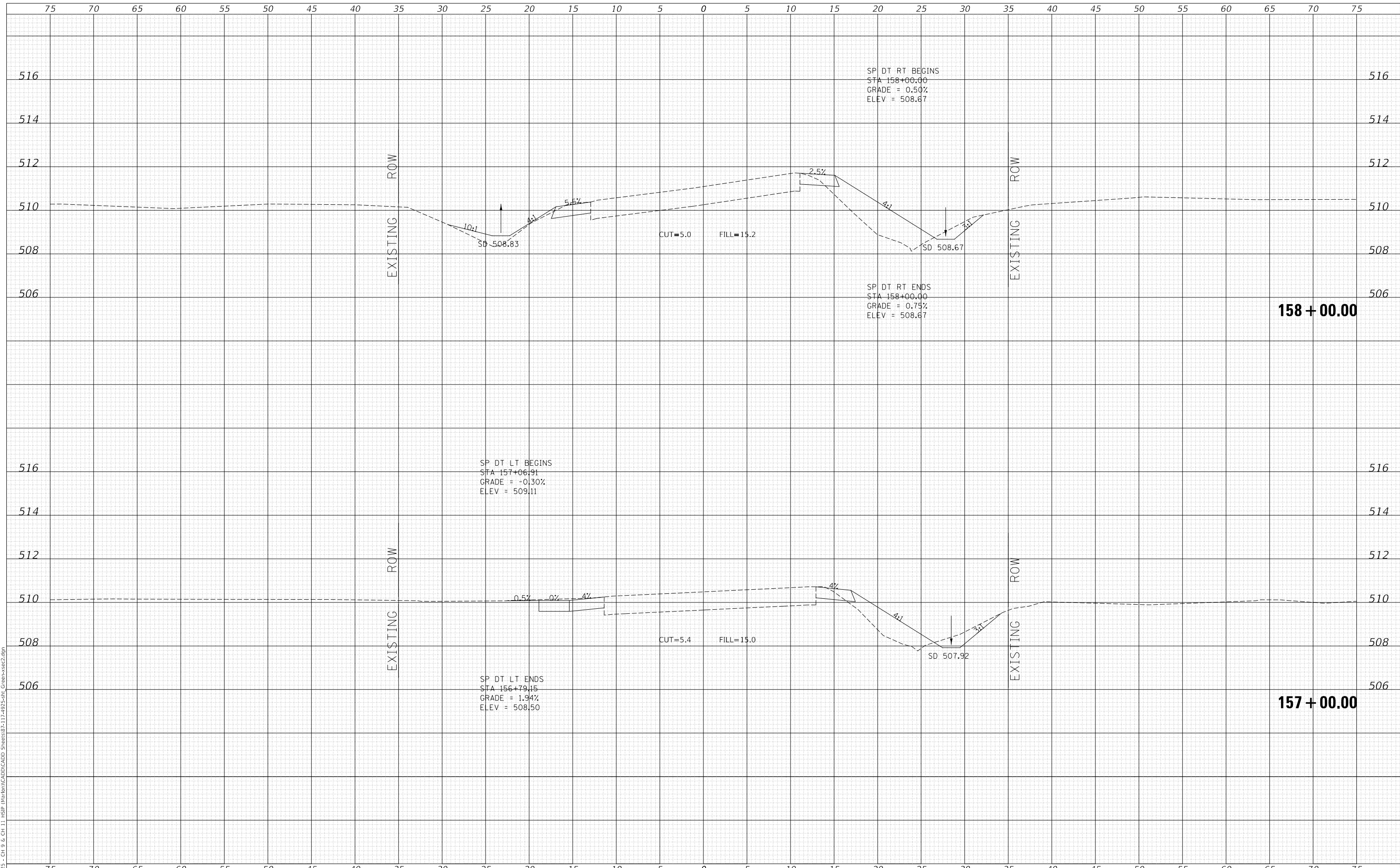
SCALE: 1"=5'H, 2'V SHEET 50 OF 125 SHEETS STA. 155+02.31 TO STA. 156+00.00

F.A. RTE.	SECTION	COUNTY	TOTAL SHEETS	SHEET NO.
*	20-00144-00-5P	MARION	181	106
* F.A.S. 792 & F.A.U. 8591			CONTRACT NO. 97820	
ILLINOIS			FED. AID PROJECT	

DATE	
BY	
FINAL SURVEY	SURVEYED
NOTE BOOK	PLOTTED
NO.	TEMPLATE
	AREAS CHECKED

DATE	
BY	
ORIGINAL SURVEY	SURVEYED
NOTE BOOK	PLOTTED
NO.	TEMPLATE
	AREAS CHECKED

MODEL: Definit
 FILE NAME: V:\025 - CH 9 & CH 11 - HSP - Maribon\CADD\CADD - Sheets\871-17-4975-Sht - Greenstr2.dgn



2023
 Hutchison Engineering, Inc.
 JACKSONVILLE • PEORIA • SHOREWOOD
 CARBONDALE • MOKLENE
 Illinois Professional Design Firm No. 184-000825
 JOB# 4925

USER NAME = jwhite	DESIGNED - AWM	REVISED -
	DRAWN - HRC	REVISED -
PLOT SCALE = 10.0000' / in.	CHECKED - CMB	REVISED -
PLOT DATE = 10/23/2023	DATE - 8-2-2022	REVISED -

STATE OF ILLINOIS
 DEPARTMENT OF TRANSPORTATION

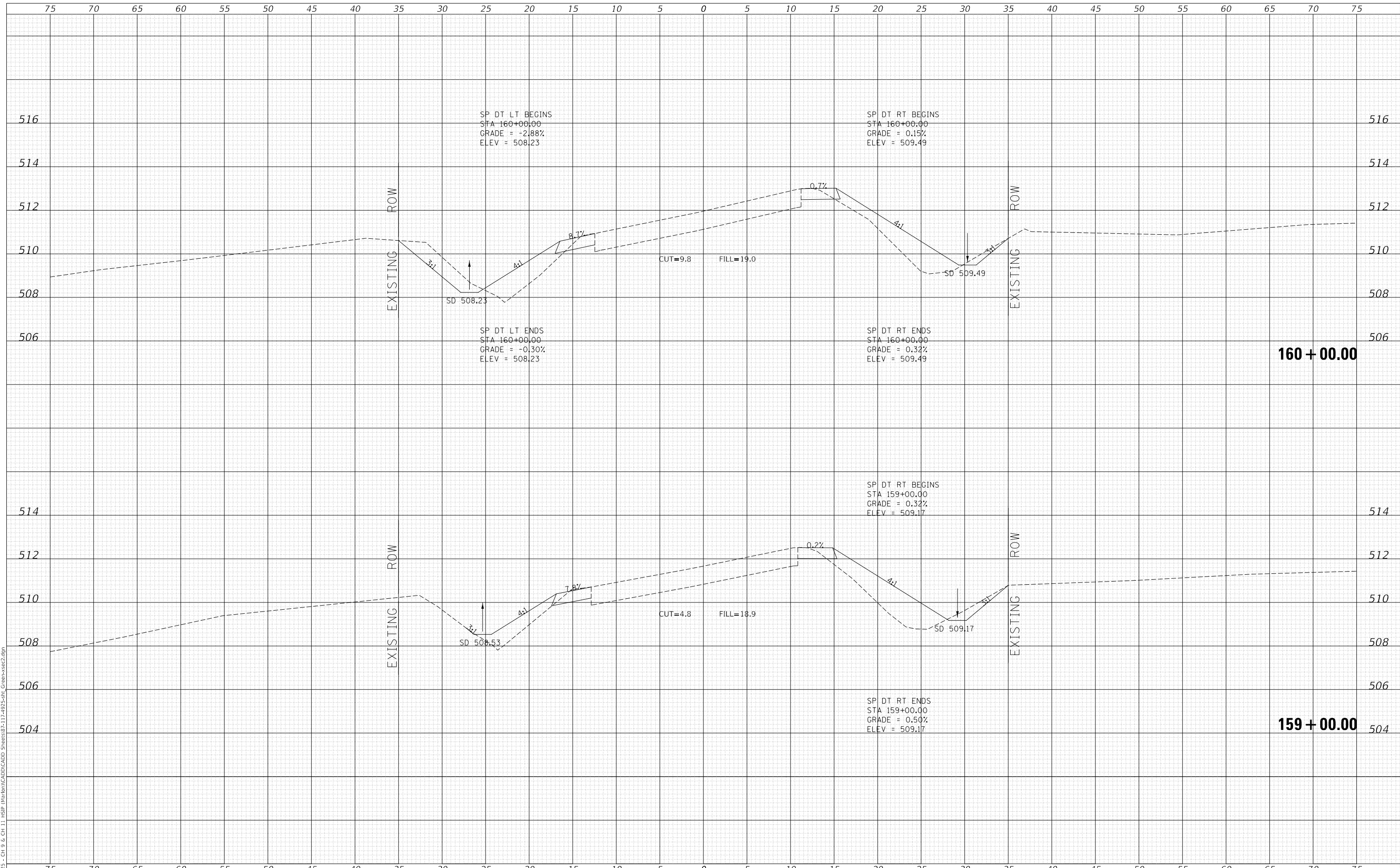
COUNTY HIGHWAY 11 - GREEN STREET
 CROSS SECTIONS
 SCALE: 1"=5'H, 2'V SHEET 51 OF 125 SHEETS STA. 157+00.00 TO STA. 158+00.00

F.A. RTE.	SECTION	COUNTY	TOTAL SHEETS	SHEET NO.
*	20-00144-00-5P	MARION	181	107
* F.A.S. 792 & F.A.U. 8591			CONTRACT NO. 97820	
ILLINOIS		FED. AID PROJECT		

DATE	
BY	
FINAL SURVEY	SURVEYED
NOTE BOOK	PLOTTED
NO.	TEMPLATE
	AREAS CHECKED

DATE	
BY	
ORIGINAL SURVEY	SURVEYED
NOTE BOOK	PLOTTED
NO.	TEMPLATE
	AREAS CHECKED

MODEL: Definit
 FILE NAME: V:\025 - Ch 9 & Ch 11 - HSP - Maribon\CADD\CADD - Sheets\87-17-493-5-01t - Greenxsec2.dgn



Since 1945
Hutchison Engineering, Inc.
 JACKSONVILLE • PEORIA • SHOREWOOD
 CARBONDALE • MOKLENE
 Illinois Professional Design Firm No. 184-000825

USER NAME	= jwhite
PLOT SCALE	= 10.0000 ' / in.
PLOT DATE	= 10/23/2023

DESIGNED	- AWM
DRAWN	- HRC
CHECKED	- CMB
DATE	- 8-2-2022

REVISED	-
REVISED	-
REVISED	-
REVISED	-

**STATE OF ILLINOIS
 DEPARTMENT OF TRANSPORTATION**

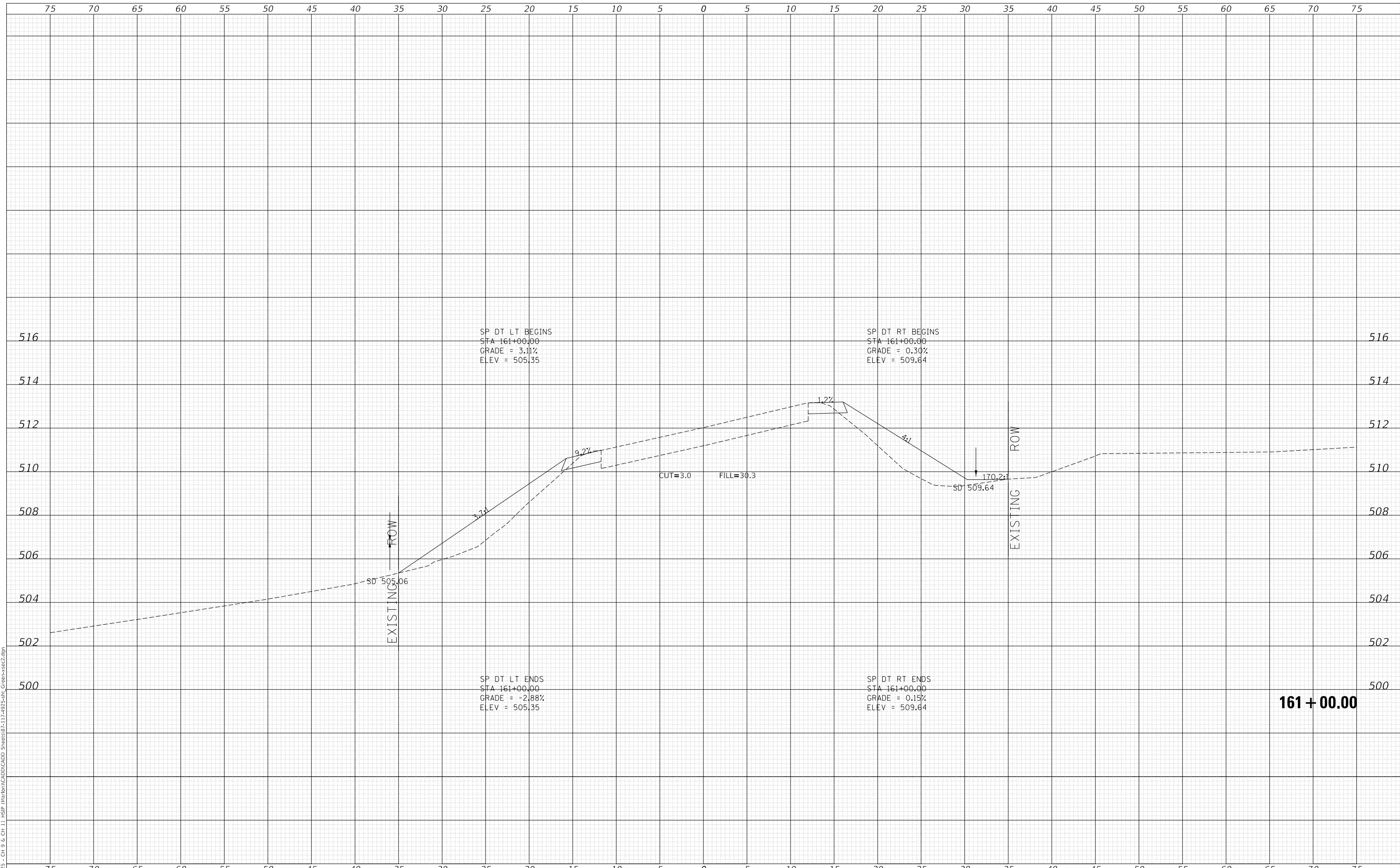
COUNTY HIGHWAY 11 - GREEN STREET CROSS SECTIONS			
SCALE: 1"=5'H, 2'V	SHEET 52	OF 125 SHEETS	STA. 159+00.00 TO STA. 160+00.00

F.A. RTE.	SECTION	COUNTY	TOTAL SHEETS	SHEET NO.
*	20-00144-00-5P	MARION	181	108
* F.A.S. 792 & F.A.U. 8591			CONTRACT NO. 97820	
ILLINOIS		FED. AID PROJECT		

DATE	
BY	
FINAL SURVEY NO.	
SURVEYED AREAS CHECKED	
PLOTTED TEMPLATE	
NOTE BOOK	
AREAS CHECKED	

DATE	
BY	
ORIGINAL SURVEY NO.	
SURVEYED AREAS CHECKED	
PLOTTED TEMPLATE	
NOTE BOOK	
AREAS CHECKED	

MODEL: Default
FILE NAME: V:\1925 - CH 9 & CH 11 - HSP - Maribon\CADD\CADD - Sheets\872-17-497-5-01t - Greenxsec2.dgn
2023



161 + 00.00

Since 1945
Hutchison Engineering, Inc.
JACKSONVILLE • PEORIA • SHOREWOOD
CARBONDALE • MOKLENE
Illinois Professional Design Firm No. 184-000825

USER NAME =	jwhite
DESIGNED -	AWM
DRAWN -	HRC
CHECKED -	CMB
DATE -	8-2-2022
PLLOT SCALE =	10.0000' / in.
PLLOT DATE =	10/23/2023

DESIGNED -	AWM	REVISED -	
DRAWN -	HRC	REVISED -	
CHECKED -	CMB	REVISED -	
DATE -	8-2-2022	REVISED -	

**STATE OF ILLINOIS
DEPARTMENT OF TRANSPORTATION**

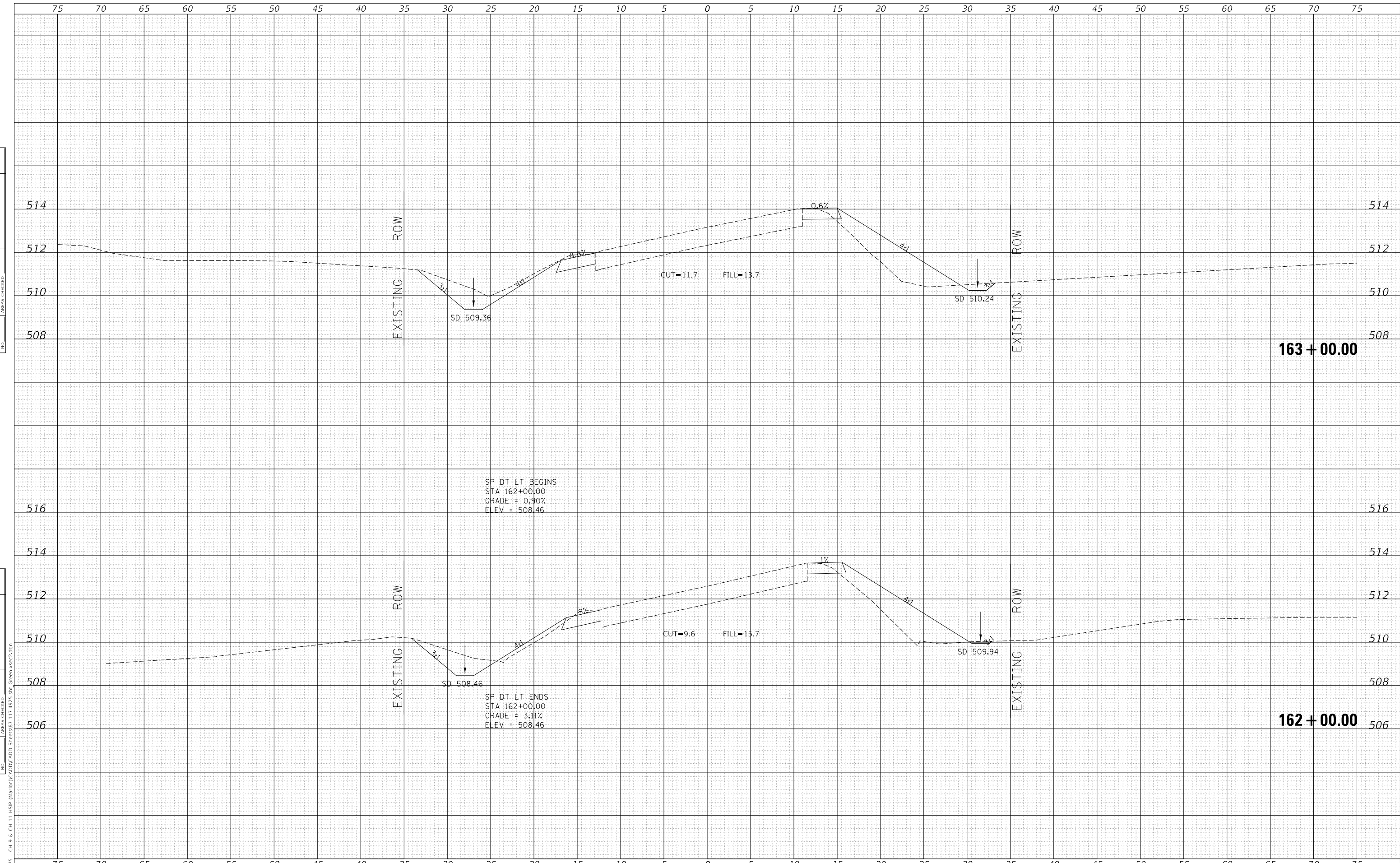
**COUNTY HIGHWAY 11 - GREEN STREET
CROSS SECTIONS**

SCALE: 1"=5'H, 2'V SHEET 53 OF 125 SHEETS STA. 161+00.00 TO STA. 161+00.00

F.A. RTE.	SECTION	COUNTY	TOTAL SHEETS	SHEET NO.
*	20-00144-00-5P	MARION	181	109
* F.A.S. 792 & F.A.U. 8591		CONTRACT NO. 97820		
ILLINOIS		FED. AID PROJECT		

DATE	
BY	
FINAL SURVEY	SURVEYED
NOTE BOOK	PLOTTED
NO.	TEMPLATE
	AREAS CHECKED
	AREAS CHECKED

DATE	
BY	
ORIGINAL SURVEY	SURVEYED
NOTE BOOK	PLOTTED
NO.	TEMPLATE
	AREAS CHECKED
	AREAS CHECKED



MODEL: Definit
 FILE NAME: V:\025 - CH 9 & CH 11 - HSP - Maribon\CADD\CADD - Sheets\87-17-4975-50H - Green\sec2.dgn
 2023

USER NAME = jwhite	DESIGNED - AWM	REVISED -
	DRAWN - HRC	REVISED -
PLOT SCALE = 10.0000 ' / in.	CHECKED - CMB	REVISED -
PLOT DATE = 10/23/2023	DATE - 8-2-2022	REVISED -

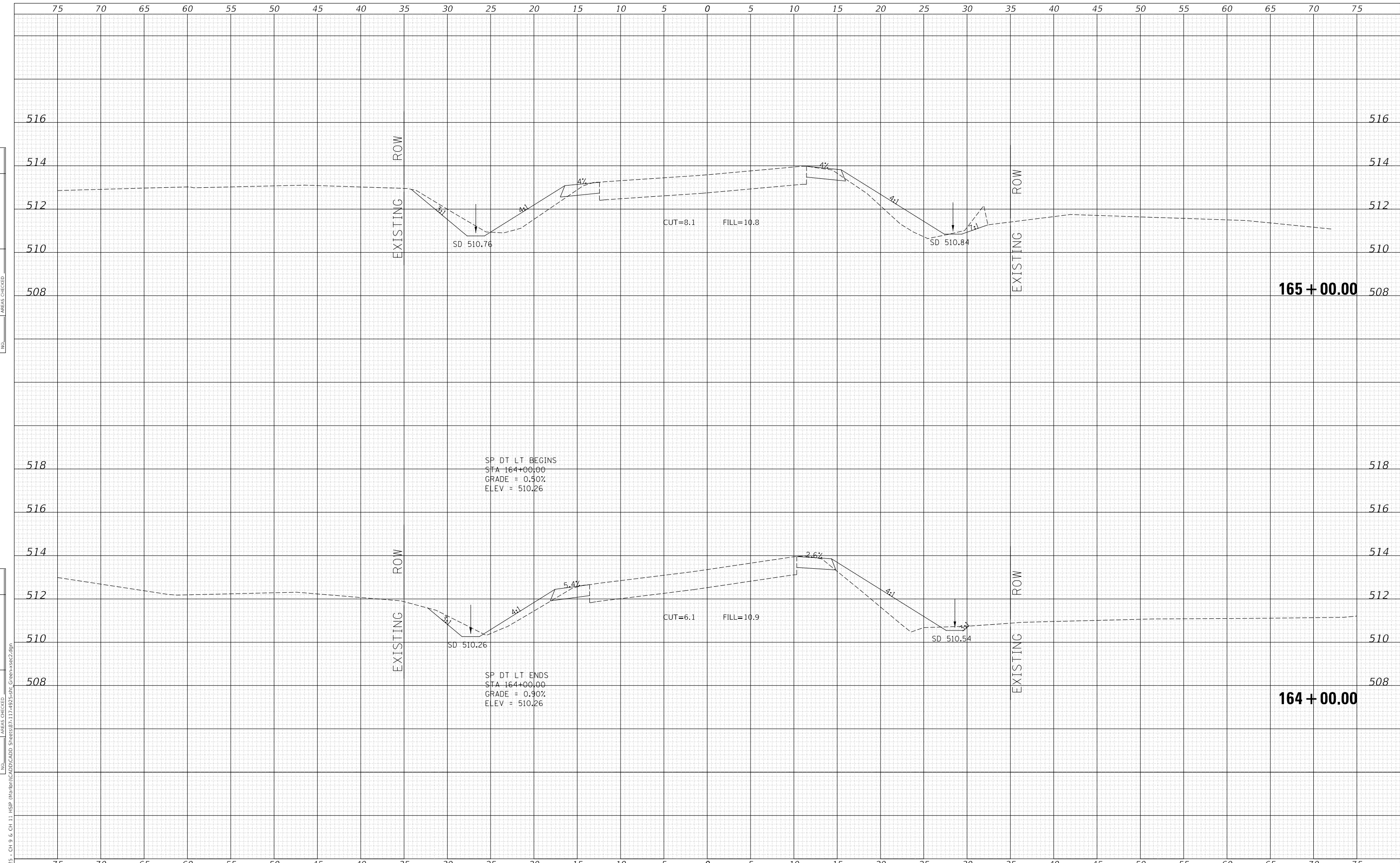
**STATE OF ILLINOIS
 DEPARTMENT OF TRANSPORTATION**

**COUNTY HIGHWAY 11 - GREEN STREET
 CROSS SECTIONS**
 SCALE: 1"=5'H, 2'V SHEET 54 OF 125 SHEETS STA. 162+00.00 TO STA. 163+00.00

F.A. RTE.	SECTION	COUNTY	TOTAL SHEETS	SHEET NO.
*	20-00144-00-5P	MARION	181	110
* F.A.S. 792 & F.A.U. 8591			CONTRACT NO. 97820	
ILLINOIS		FED. AID PROJECT		

DATE	
BY	
FINAL SURVEY	SURVEYED
NOTE BOOK	PLOTTED
NO.	TEMPLATE
	AREAS CHECKED
	AREAS CHECKED

DATE	
BY	
ORIGINAL SURVEY	SURVEYED
NOTE BOOK	PLOTTED
NO.	TEMPLATE
	AREAS CHECKED
	AREAS CHECKED



MODEL: Definit
 FILE NAME: V:\025 - Ch 9 & Ch 11 HSP Maribon\CADD\CADD - Sheets\872-17-4925-01t_GreenStSec2.dgn
 2023

USER NAME = jwhite	DESIGNED - AWM	REVISD -
	DRAWN - HRC	REVISD -
PLOT SCALE = 10.0000' / in.	CHECKED - CMB	REVISD -
PLOT DATE = 10/23/2023	DATE - 8-2-2022	REVISD -

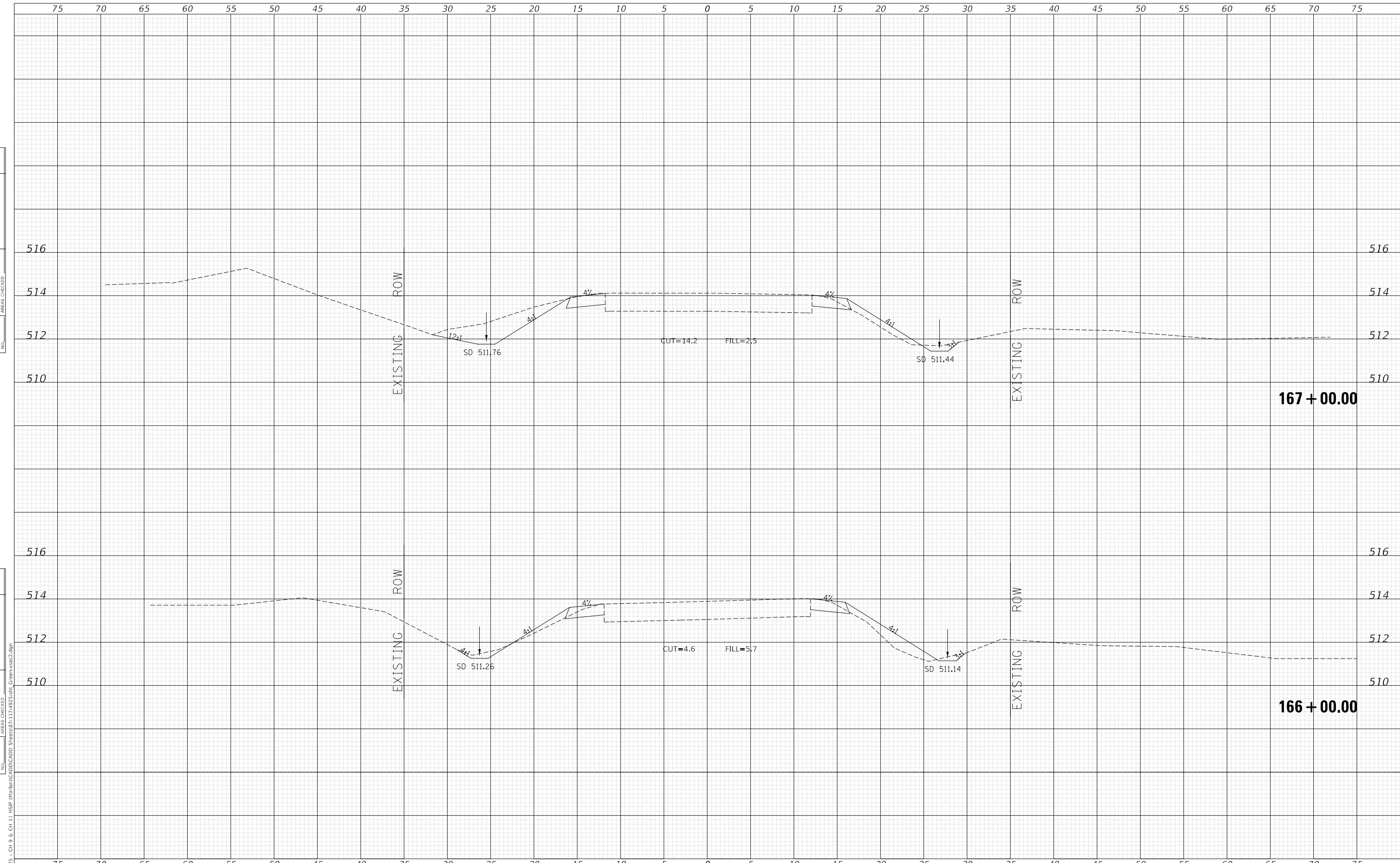
**STATE OF ILLINOIS
 DEPARTMENT OF TRANSPORTATION**

**COUNTY HIGHWAY 11 - GREEN STREET
 CROSS SECTIONS**
 SCALE: 1"=5'H, 2'V SHEET 55 OF 125 SHEETS STA. 164+00.00 TO STA. 165+00.00

F.A. RTE.	SECTION	COUNTY	TOTAL SHEETS	SHEET NO.
*	20-00144-00-5P	MARION	181	111
* F.A.S. 792 & F.A.U. 8591		CONTRACT NO. 97820		
ILLINOIS		FED. AID PROJECT		

DATE	
BY	
FINAL SURVEY	SURVEYED
NOTE BOOK	PLOTTED
NO.	AREAS CHECKED

DATE	
BY	
ORIGINAL SURVEY	SURVEYED
NOTE BOOK	PLOTTED
NO.	AREAS CHECKED



MODEL: Definit
 FILE NAME: V:\1925 - CH 9 & CH 11 - HSP - Maribon\CADD\CADD - Sheets\872-17-4975-50H - Green\sec2.dgn
 2023

USER NAME = jwhite	DESIGNED - AWM	REVISED -
	DRAWN - HRC	REVISED -
PLOT SCALE = 10.0000' / in.	CHECKED - CMB	REVISED -
PLOT DATE = 10/23/2023	DATE - 8-2-2022	REVISED -

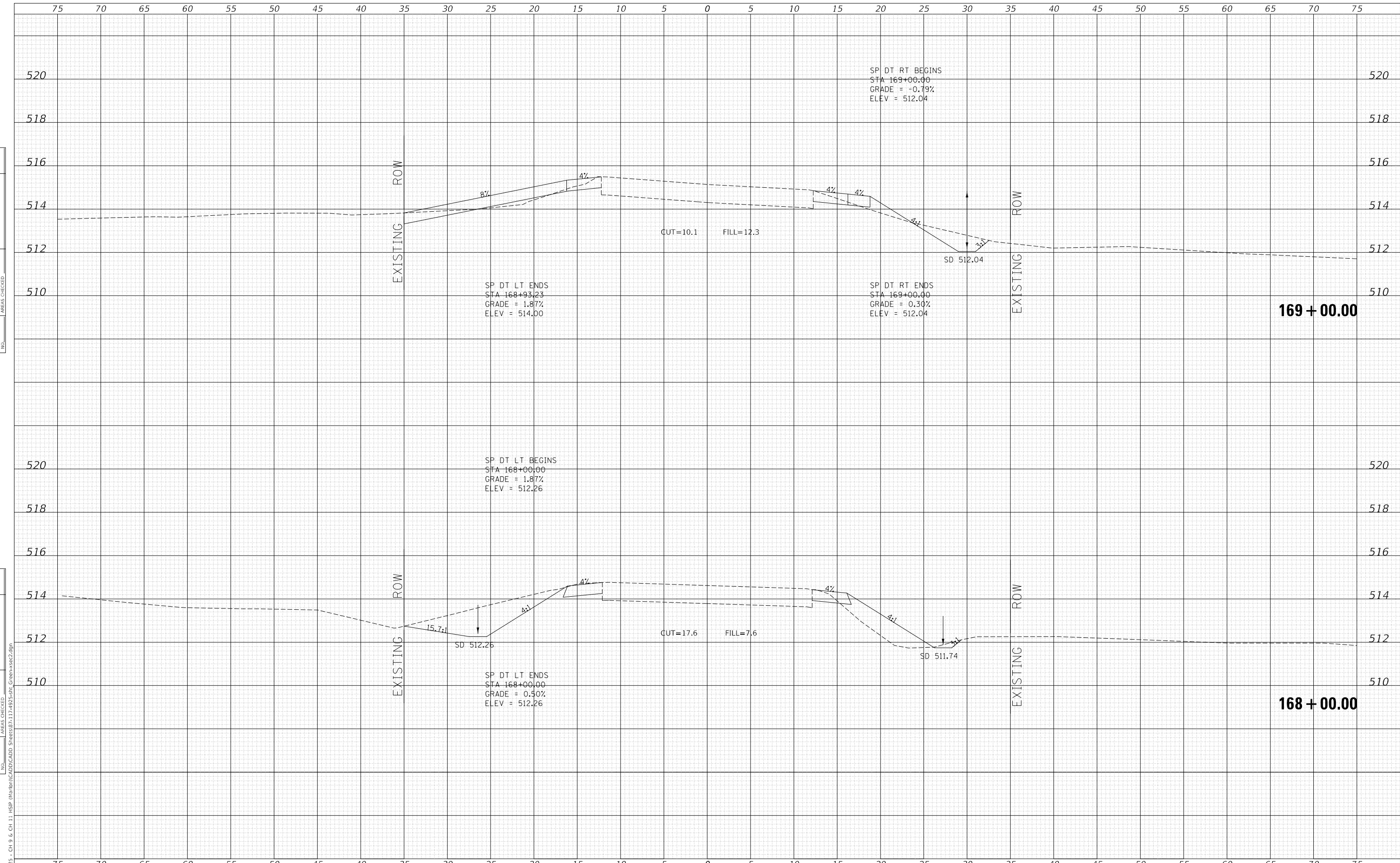
**STATE OF ILLINOIS
 DEPARTMENT OF TRANSPORTATION**

**COUNTY HIGHWAY 11 - GREEN STREET
 CROSS SECTIONS**
 SCALE: 1"=5'H, 2'V SHEET 56 OF 125 SHEETS STA. 166+00.00 TO STA. 167+00.00

F.A. RTE.	SECTION	COUNTY	TOTAL SHEETS	SHEET NO.
*	20-00144-00-5P	MARION	181	112
* F.A.S. 792 & F.A.U. 8591			CONTRACT NO. 97820	
ILLINOIS FED. AID PROJECT				

DATE	
BY	
FINAL SURVEY	SURVEYED
NOTE BOOK	PLOTTED
NO.	TEMPLATE
	AREAS CHECKED

DATE	
BY	
ORIGINAL SURVEY	SURVEYED
NOTE BOOK	PLOTTED
NO.	TEMPLATE
	AREAS CHECKED



MODEL: Definit
FILE NAME: V:\025 - Ch 9 & Ch 11 - HSP - Maribon\CADD\CADD - Sheets\871-17-493-5-01t_GreenStSec2.dgn

2023

USER NAME = jwhite	DESIGNED - AWM	REVISED -
	DRAWN - HRC	REVISED -
PLOT SCALE = 10.0000 ' / in.	CHECKED - CMB	REVISED -
PLOT DATE = 10/23/2023	DATE - 8-2-2022	REVISED -

**STATE OF ILLINOIS
DEPARTMENT OF TRANSPORTATION**

**COUNTY HIGHWAY 11 - GREEN STREET
CROSS SECTIONS**

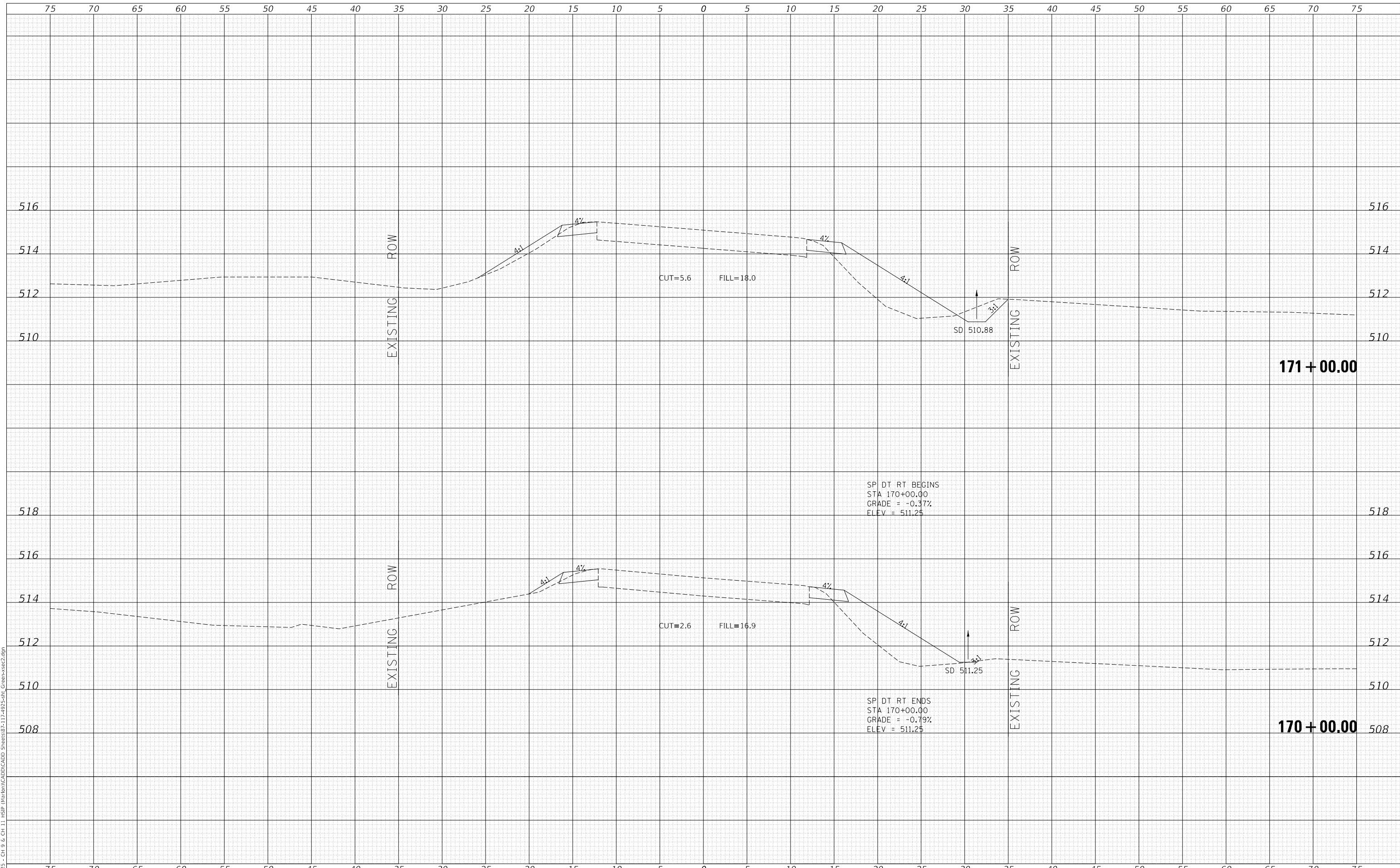
SCALE: 1"=5'H, 2'V SHEET 57 OF 125 SHEETS STA. 168+00.00 TO STA. 169+00.00

F.A. RTE.	SECTION	COUNTY	TOTAL SHEETS	SHEET NO.
*	20-00144-00-5P	MARION	181	113
* F.A.S. 792 & F.A.U. 8591		CONTRACT NO. 97820		
ILLINOIS		FED. AID PROJECT		

DATE	
BY	
FINAL SURVEY	SURVEYED
NOTE BOOK	PLOTTED
NO.	TEMPLATE
	AREAS CHECKED

DATE	
BY	
ORIGINAL SURVEY	SURVEYED
NOTE BOOK	PLOTTED
NO.	TEMPLATE
	AREAS CHECKED

MODEL: Definit
 FILE NAME: V:\1925 - CH 9 & CH 11 - HSP - Marion\CAD\CADD - Sheets\87-17-493-5-01t - Greenxsec2.dgn



2023
 Hutchison Engineering, Inc.
 Since 1945
 JACKSONVILLE • PEORIA • SHOREWOOD
 CARBONDALE • MOKLENE
 Illinois Professional Design Firm No. 184-000825
 JOB# 4925

USER NAME = jwhite	DESIGNED - AWM	REVISED -
PLOT SCALE = 10.0000' / in.	DRAWN - HRC	REVISED -
PLOT DATE = 10/23/2023	CHECKED - CMB	REVISED -
	DATE - 8-2-2022	REVISED -

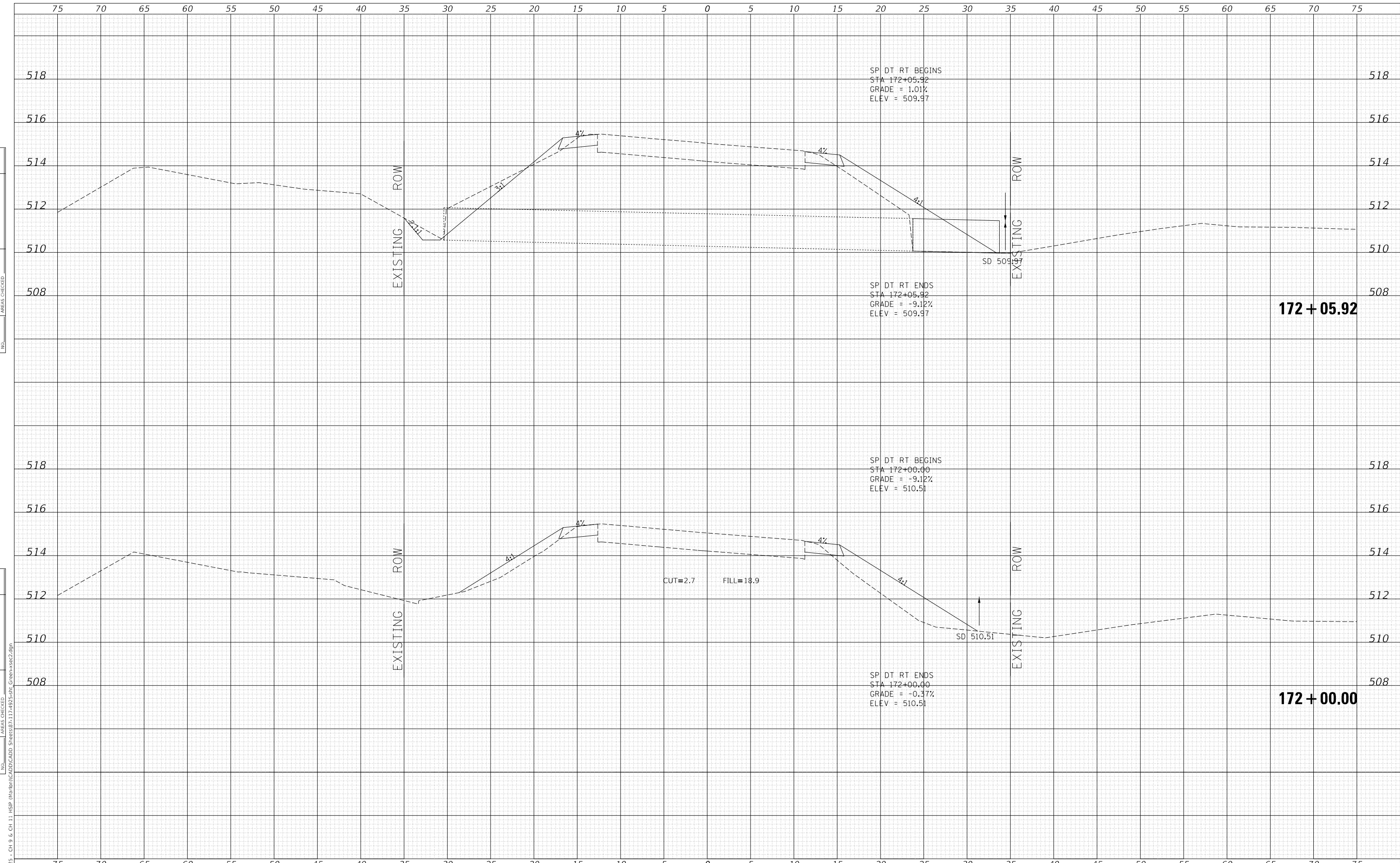
STATE OF ILLINOIS
 DEPARTMENT OF TRANSPORTATION

COUNTY HIGHWAY 11 - GREEN STREET
 CROSS SECTIONS
 SCALE: 1"=5'H, 2'V
 SHEET 58 OF 125 SHEETS
 STA. 170+00.00 TO STA. 171+00.00

F.A. RTE.	SECTION	COUNTY	TOTAL SHEETS	SHEET NO.
*	20-00144-00-5P	MARION	181	114
* F.A.S. 792 & F.A.U. 8591			CONTRACT NO. 97820	
ILLINOIS FED. AID PROJECT				

DATE	
BY	
FINAL SURVEY	SURVEYED
NOTE BOOK	PLOTTED
NO.	TEMPLATE
	AREAS CHECKED

DATE	
BY	
ORIGINAL SURVEY	SURVEYED
NOTE BOOK	PLOTTED
NO.	TEMPLATE
	AREAS CHECKED



MODEL: Definit
 FILE NAME: V:\025 - CH 9 & CH 11 - HSP - Marion\CAD\CADD - Sheets\872-172-92-5-01t - Greenstr2.dgn
 2023

USER NAME = jwhite	DESIGNED - AWM	REvised -
PLOT SCALE = 10.0000 ' / in.	DRAWN - HRC	REvised -
PLOT DATE = 10/23/2023	CHECKED - CMB	REvised -
	DATE - 8-2-2022	REvised -

**STATE OF ILLINOIS
 DEPARTMENT OF TRANSPORTATION**

**COUNTY HIGHWAY 11 - GREEN STREET
 CROSS SECTIONS**

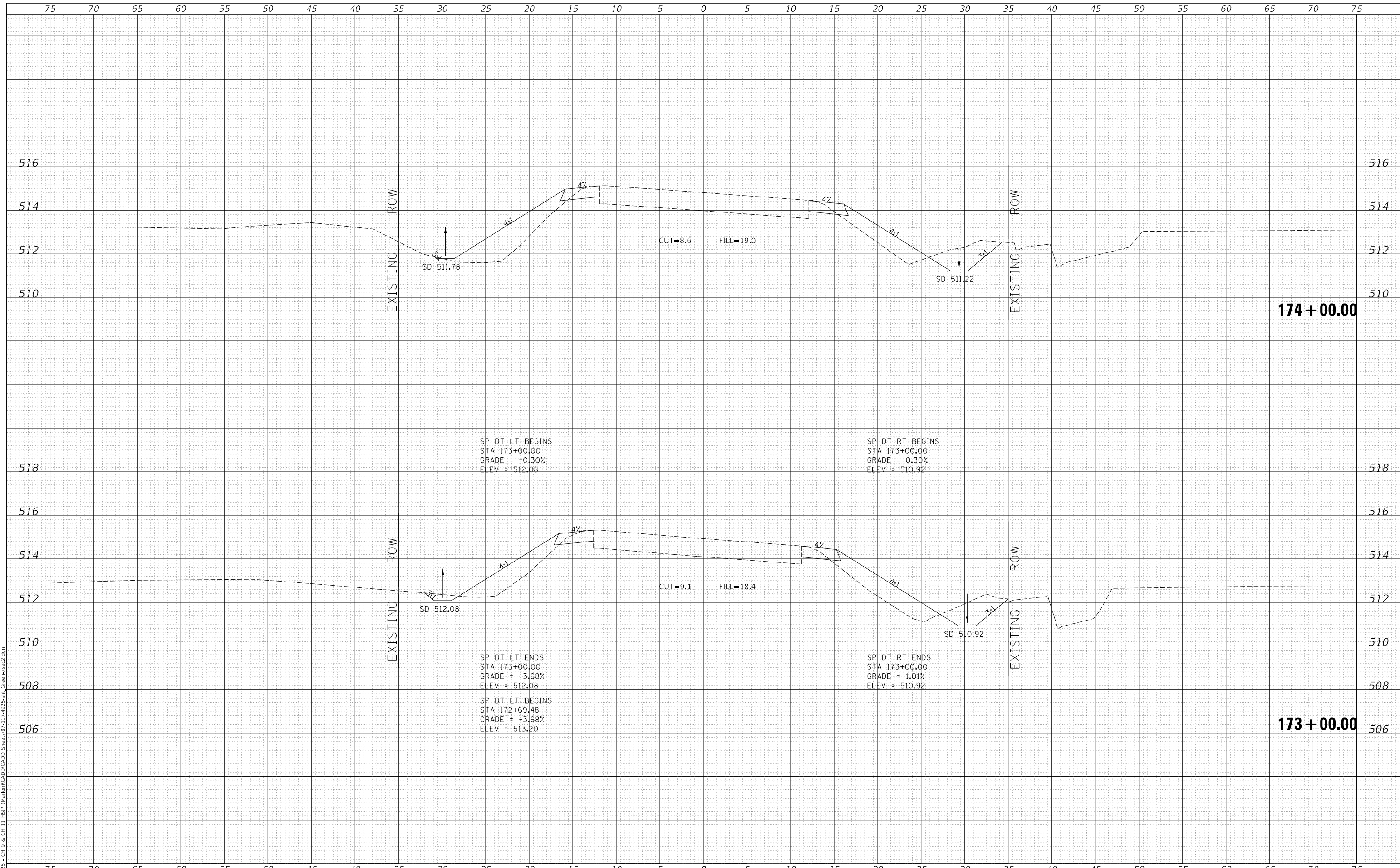
SCALE: 1"=5'H, 2'V SHEET 59 OF 125 SHEETS STA. 172+00.00 TO STA. 172+05.92

F.A. RTE.	SECTION	COUNTY	TOTAL SHEETS	SHEET NO.
*	20-00144-00-5P	MARION	181	115
* F.A.S. 792 & F.A.U. 8591			CONTRACT NO. 97820	
ILLINOIS FED. AID PROJECT				

DATE	
BY	
FINAL SURVEY	SURVEYED
NOTE BOOK	PLOTTED
NO.	TEMPLATE
	AREAS CHECKED
	AREAS CHECKED

DATE	
BY	
ORIGINAL SURVEY	SURVEYED
NOTE BOOK	PLOTTED
NO.	TEMPLATE
	AREAS CHECKED
	AREAS CHECKED

MODEL: Definit
 FILE NAME: V:\1925 - CH 9 & CH 11 - HSP - Maribon\CADD\CADD - Sheets\872-173-993-50H - GreenStSec2.dgn



2023
 Hutchison Engineering, Inc.
 JACKSONVILLE • PEORIA • SHOREWOOD
 CARBONDALE • MOKLENE
 Illinois Professional Design Firm No. 184-000825
 JOB# 4925

USER NAME = jwhite	DESIGNED - AWM	REVISED -
	DRAWN - HRC	REVISED -
PLOT SCALE = 10.0000 ' / in.	CHECKED - CMB	REVISED -
PLOT DATE = 10/23/2023	DATE - 8-2-2022	REVISED -

STATE OF ILLINOIS
 DEPARTMENT OF TRANSPORTATION

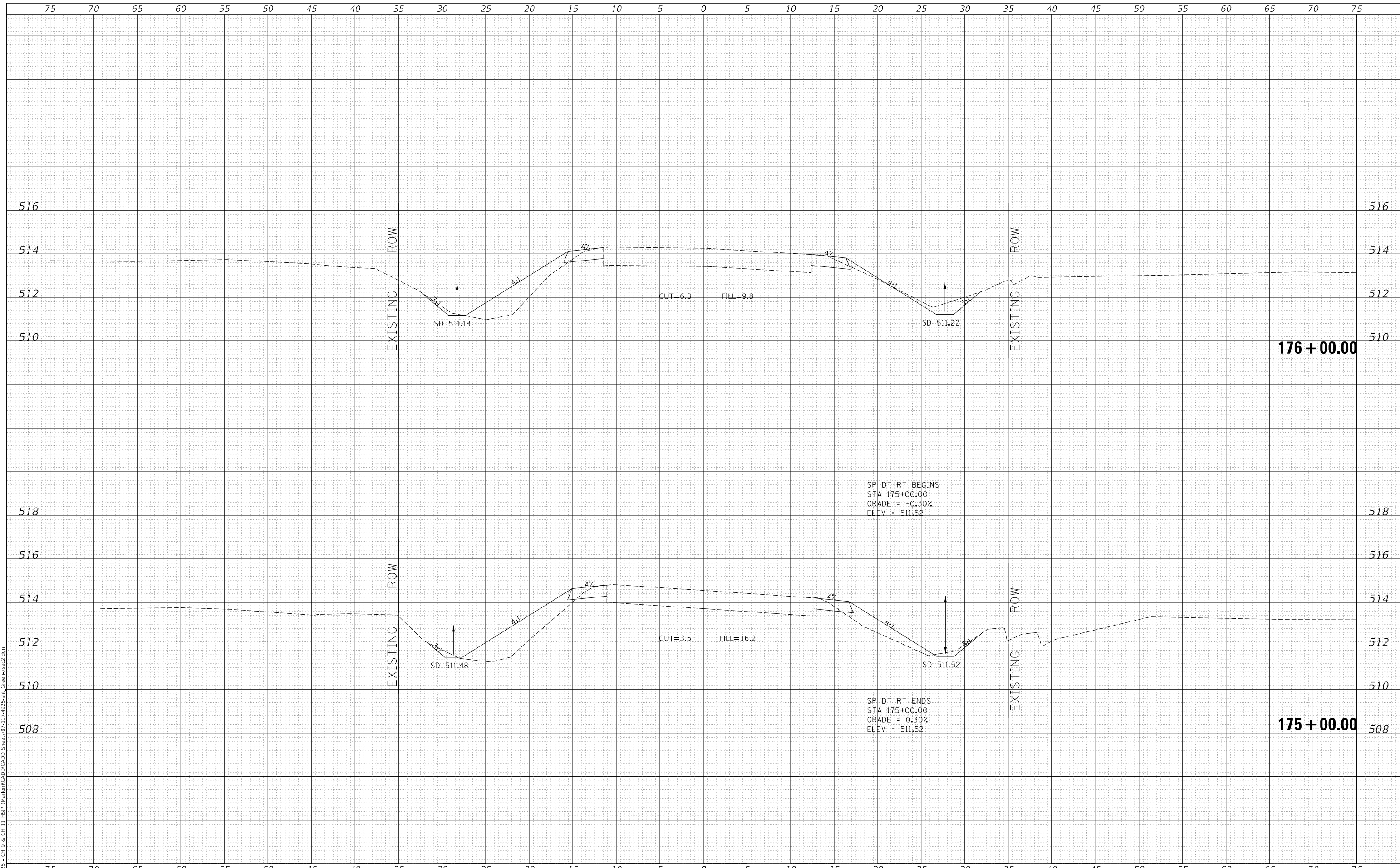
COUNTY HIGHWAY 11 - GREEN STREET
 CROSS SECTIONS
 SCALE: 1"=5'H, 2'V
 SHEET 60 OF 125 SHEETS
 STA. 173+00.00 TO STA. 174+00.00

F.A. RTE.	SECTION	COUNTY	TOTAL SHEETS	SHEET NO.
*	20-00144-00-5P	MARION	181	116
* F.A.S. 792 & F.A.U. 8591		CONTRACT NO. 97820		
ILLINOIS		FED. AID PROJECT		

DATE	
BY	
FINAL SURVEY	SURVEYED
NOTE BOOK	PLOTTED
NO.	TEMPLATE
	AREAS CHECKED

DATE	
BY	
ORIGINAL SURVEY	SURVEYED
NOTE BOOK	PLOTTED
NO.	TEMPLATE
	AREAS CHECKED

MODEL: Definit
 FILE NAME: V:\1925 - CH 9 & CH 11 - HSP - Maribon\CADD\CADD - Sheets\872-17-493-5-01t - Greenxsec2.dgn



2023
 Hutchison Engineering, Inc.
 Since 1945
 JACKSONVILLE • PEORIA • SHOREWOOD
 CARBONDALE • MOKLENE
 Illinois Professional Design Firm No. 184-000825
 JOB# 4925

USER NAME = jwhite	DESIGNED - AWM	REVISED -
PLOT SCALE = 10.0000 ' / in.	DRAWN - HRC	REVISED -
PLOT DATE = 10/23/2023	CHECKED - CMB	REVISED -
	DATE - 8-2-2022	REVISED -

**STATE OF ILLINOIS
 DEPARTMENT OF TRANSPORTATION**

**COUNTY HIGHWAY 11 - GREEN STREET
 CROSS SECTIONS**

SCALE: 1"=5'H, 2'V

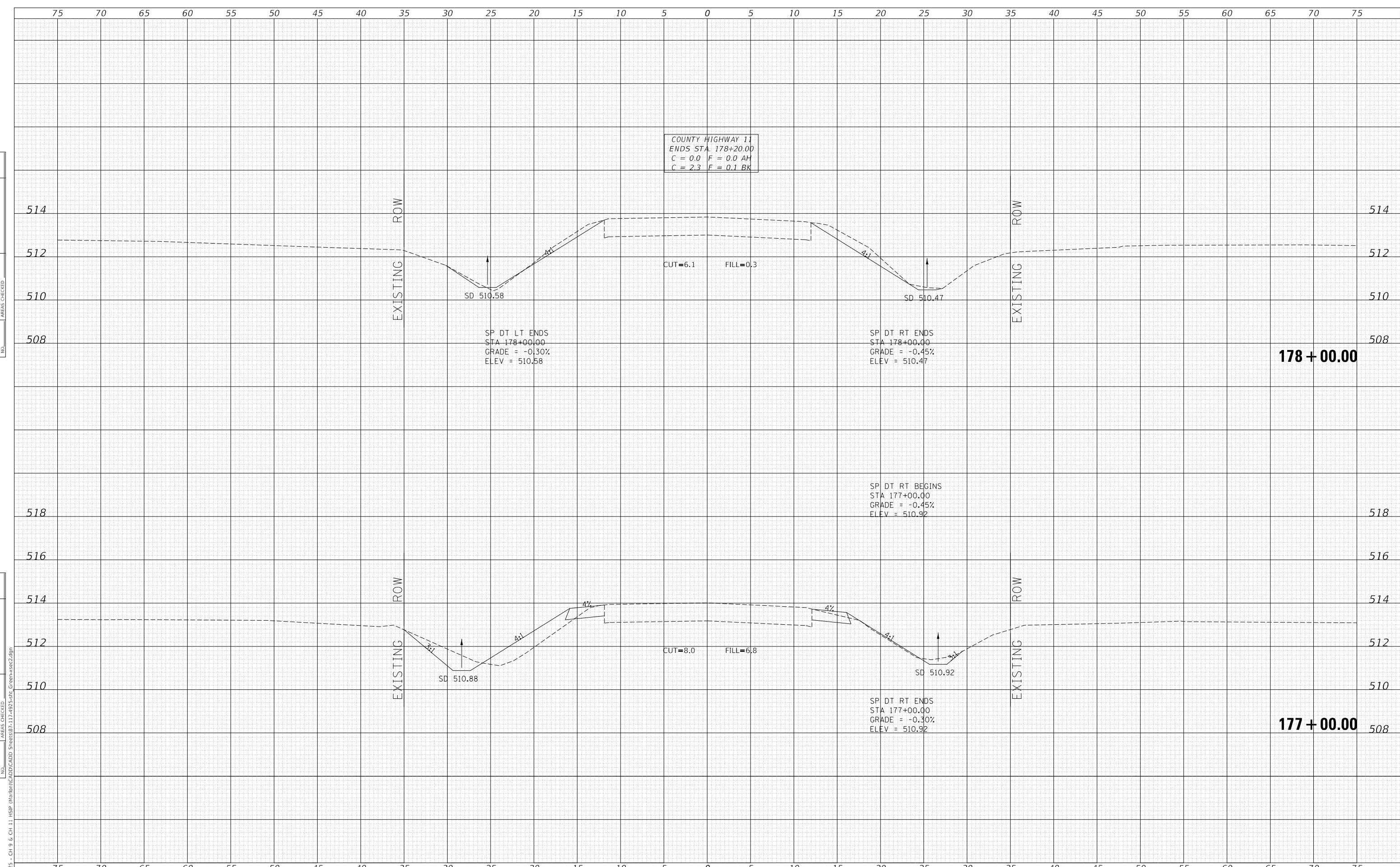
SHEET 61 OF 125 SHEETS

STA. 175+00.00 TO STA. 176+00.00

F.A. RTE.	SECTION	COUNTY	TOTAL SHEETS	SHEET NO.
*	20-00144-00-5P	MARION	181	117
* F.A.S. 792 & F.A.U. 8591			CONTRACT NO. 97820	
ILLINOIS		FED. AID PROJECT		

DATE	
BY	
SURVEYED	
PLOTTED	
TEMPLATE	
AREAS CHECKED	
FINAL SURVEY NO.	
NOTE BOOK NO.	
AREAS CHECKED	

DATE	
BY	
SURVEYED	
PLOTTED	
TEMPLATE	
AREAS CHECKED	
ORIGINAL SURVEY NO.	
NOTE BOOK NO.	
AREAS CHECKED	



COUNTY HIGHWAY 11
 ENDS STA. 178+20.00
 C = 0.0 F = 0.0 AH
 C = 2.3 F = 0.1 BK

MODEL: Default
 FILE NAME: V:\025 - CH 9 & CH 11 - HSP - Maribon\CADD\CADD - Sheets\87-177-993-50H - Green\sec2.dgn
 2023

USER NAME = jwhite	DESIGNED - AWM	REVISED -
PLOT SCALE = 10.0000 ' / in.	DRAWN - HRC	REVISED -
PLOT DATE = 10/23/2023	CHECKED - CMB	REVISED -
	DATE - 8-2-2022	REVISED -

STATE OF ILLINOIS
 DEPARTMENT OF TRANSPORTATION

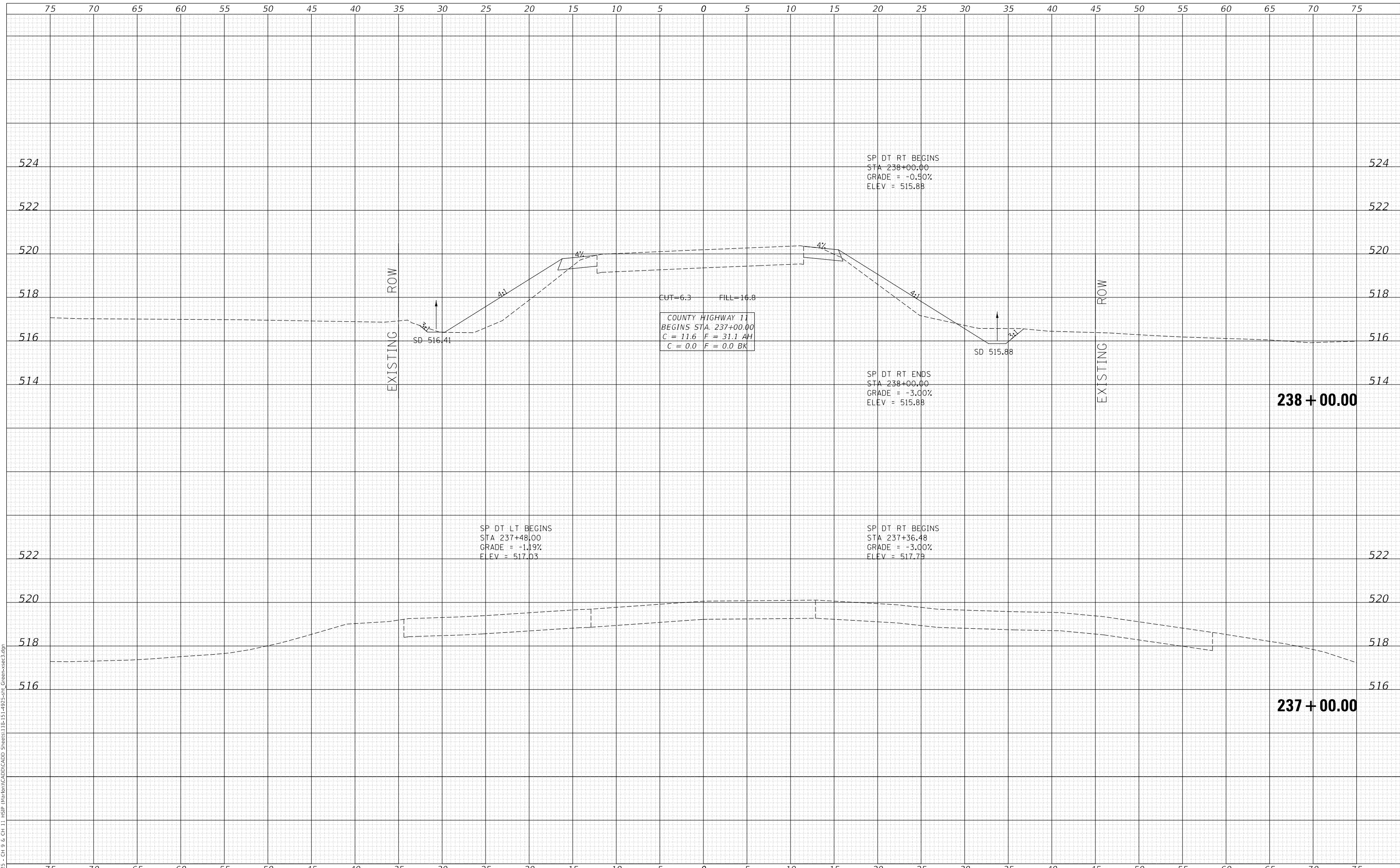
COUNTY HIGHWAY 11 - GREEN STREET
 CROSS SECTIONS
 SCALE: 1"=5'H, 2'V SHEET 62 OF 125 SHEETS STA. 177+00.00 TO STA. 178+00.00

F.A. RTE.	SECTION	COUNTY	TOTAL SHEETS	SHEET NO.
*	20-00144-00-5P	MARION	181	118
* F.A.S. 792 & F.A.U. 8591			CONTRACT NO. 97820	
ILLINOIS FED. AID PROJECT				

DATE	
BY	
FINAL SURVEY	SURVEYED
NOTE BOOK	PLOTTED
NO.	TEMPLATE
	AREAS CHECKED

DATE	
BY	
ORIGINAL SURVEY	SURVEYED
NOTE BOOK	PLOTTED
NO.	TEMPLATE
	AREAS CHECKED

MODEL: Definit
 FILE NAME: V:\1925 - Ch 9 & Ch 11 - HSP - Marion\CADD\CADD - Sheets\118-151-1925-SP - Green-st-3.dgn



Since 1945
Hutchison Engineering, Inc.
 JACKSONVILLE • PEORIA • SHOREWOOD
 CARBONDALE • MOKLENE
 Illinois Professional Design Firm No. 184-000825

USER NAME = jwhite	DESIGNED - AWM	REVISED -
PLOT SCALE = 10.0000 ' / in.	DRAWN - HRC	REVISED -
PLOT DATE = 10/23/2023	CHECKED - CMB	REVISED -
	DATE - 8-2-2022	REVISED -

**STATE OF ILLINOIS
 DEPARTMENT OF TRANSPORTATION**

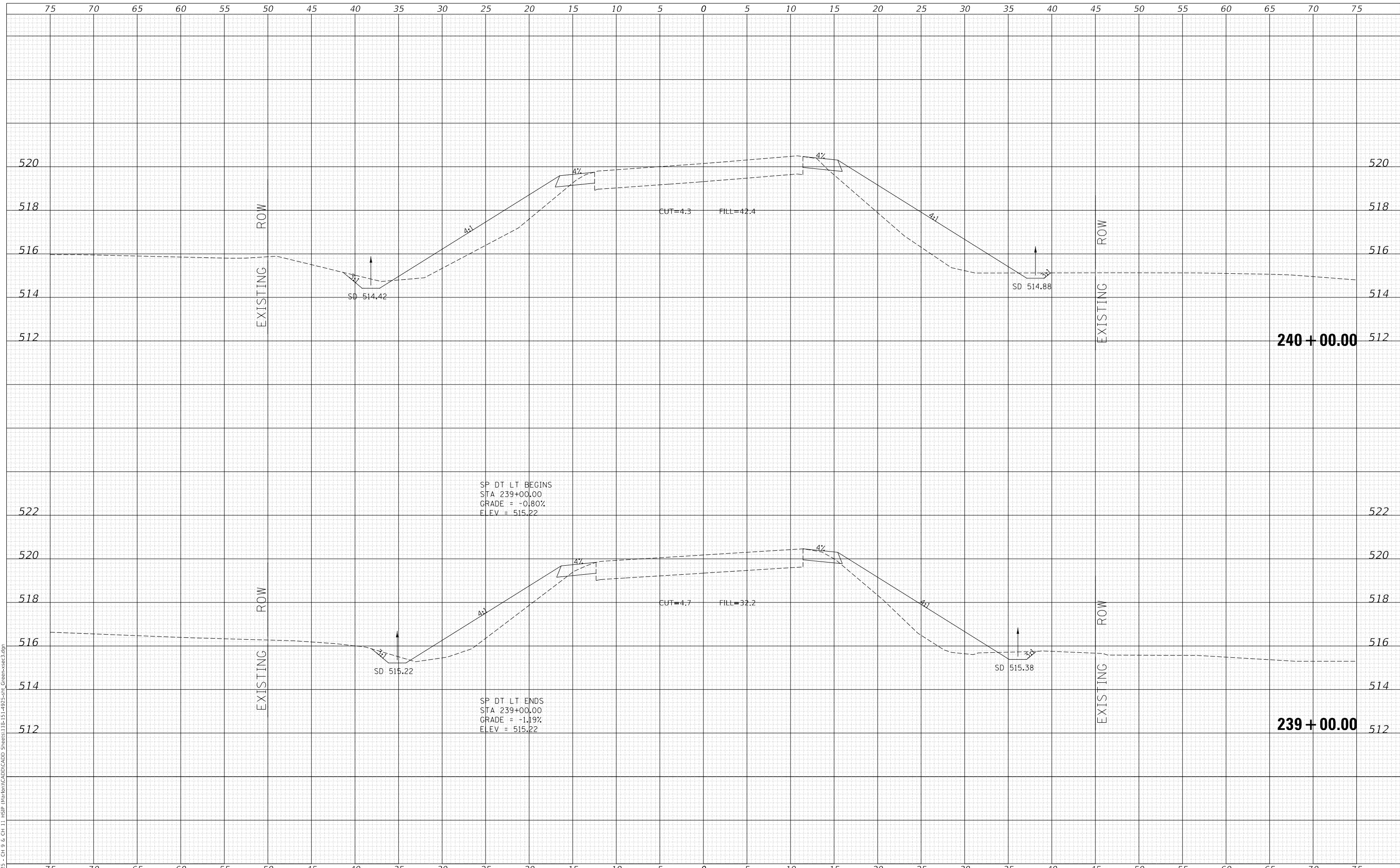
**COUNTY HIGHWAY 11 - GREEN STREET
 CROSS SECTIONS**
 SCALE: 1"=5'H, 2'V SHEET 63 OF 125 SHEETS STA. 237+00.00 TO STA. 238+00.00

F.A. RTE.	SECTION	COUNTY	TOTAL SHEETS	SHEET NO.
*	20-00144-00-5P	MARION	181	119
* F.A.S. 792 & F.A.U. 8591			CONTRACT NO. 97820	
ILLINOIS FED. AID PROJECT				

DATE	
BY	
FINAL SURVEY	SURVEYED
NOTE BOOK	PLOTTED
NO.	TEMPLATE
	AREAS CHECKED

DATE	
BY	
ORIGINAL SURVEY	SURVEYED
NOTE BOOK	PLOTTED
NO.	TEMPLATE
	AREAS CHECKED

MODEL: Definit
 FILE NAME: V:\025 - Ch 9 & Ch 11_HSP_Marion\CAD\CADD_Sheets\118-151-4925-sht_Green+sec3.dgn



2023
 Hutchison Engineering, Inc.
 Since 1945
 JACKSONVILLE • PEORIA • SHOREWOOD
 CARBONDALE • MOKLENE
 Illinois Professional Design Firm No. 184-000825
 JOB# 4925

USER NAME = jwhite	DESIGNED - AWM	REVISED -
	DRAWN - HRC	REVISED -
PLOT SCALE = 10.0000 ' / in.	CHECKED - CMB	REVISED -
PLOT DATE = 10/23/2023	DATE - 8-2-2022	REVISED -

**STATE OF ILLINOIS
 DEPARTMENT OF TRANSPORTATION**

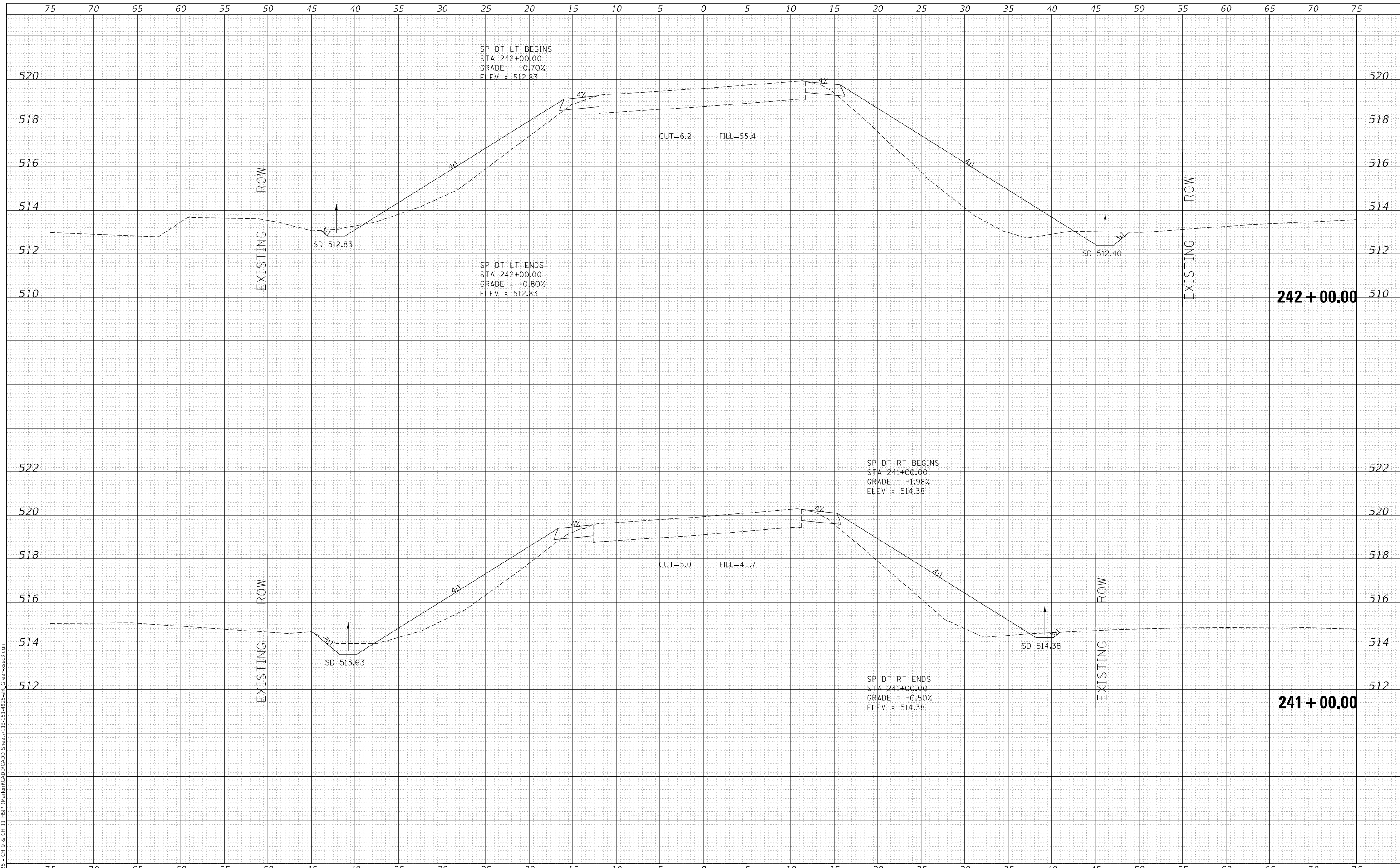
**COUNTY HIGHWAY 11 - GREEN STREET
 CROSS SECTIONS**
 SCALE: 1"=5'H, 2'V SHEET 64 OF 125 SHEETS STA. 239+00.00 TO STA. 240+00.00

F.A. RTE.	SECTION	COUNTY	TOTAL SHEETS	SHEET NO.
*	20-00144-00-5P	MARION	181	120
* F.A.S. 792 & F.A.U. 8591		CONTRACT NO. 97820		
ILLINOIS		FED. AID PROJECT		

DATE	
BY	
SURVEYED	
PLOTTED	
TEMPLATE	
AREAS CHECKED	
FINAL SURVEY	
NOTE BOOK	
NO.	

DATE	
BY	
SURVEYED	
PLOTTED	
TEMPLATE	
AREAS CHECKED	
ORIGINAL SURVEY	
NOTE BOOK	
NO.	

MODEL: Definit
 FILE NAME: V:\025 - Ch 9 & Ch 11 - HSP - Maribon\CADD\CADD - Sheets\118-151-4925-sht_Green+sec3.dgn
 2023



Since 1945
Hutchison Engineering, Inc.
 JACKSONVILLE • PEORIA • SHOREWOOD
 CARBONDALE • MOKLENE
 Illinois Professional Design Firm No. 184-000825

USER NAME	= jwhite
PLOT SCALE	= 10.0000' / in.
PLOT DATE	= 10/23/2023

DESIGNED	- AWM
DRAWN	- HRC
CHECKED	- CMB
DATE	- 8-2-2022

REVISED	-
REVISED	-
REVISED	-
REVISED	-

**STATE OF ILLINOIS
 DEPARTMENT OF TRANSPORTATION**

**COUNTY HIGHWAY 11 - GREEN STREET
 CROSS SECTIONS**

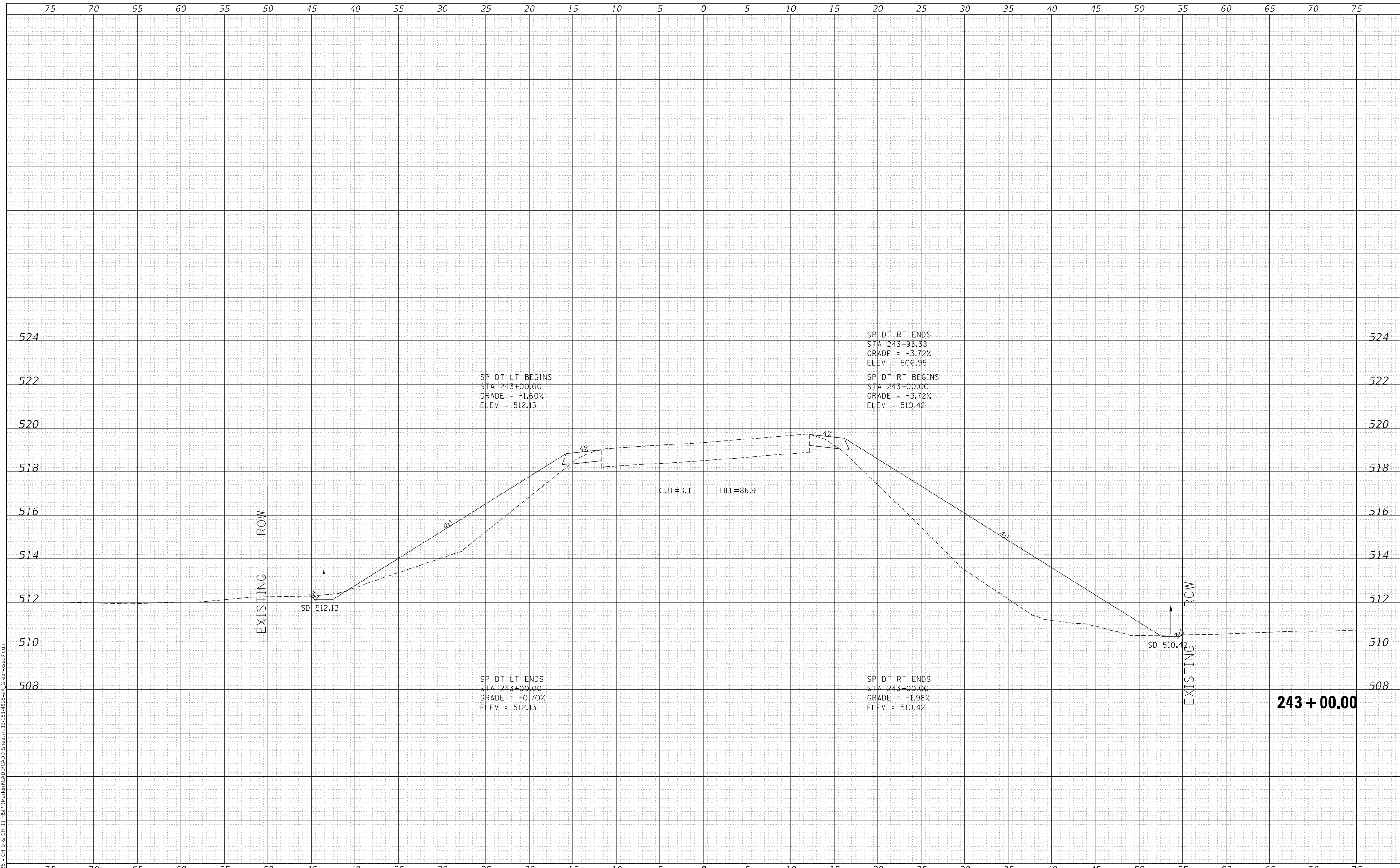
SCALE: 1"=5'H, 2'V SHEET 65 OF 125 SHEETS STA. 241+00.00 TO STA. 242+00.00

F.A. RTE.	SECTION	COUNTY	TOTAL SHEETS	SHEET NO.
*	20-00144-00-5P	MARION	181	121
* F.A.S. 792 & F.A.U. 8591			CONTRACT NO. 97820	
ILLINOIS FED. AID PROJECT				

DATE	
BY	
FINAL SURVEY NO.	
SURVEYED PLOTTED AREAS CHECKED	
NOTE BOOK	
TEMPLATE	
AREAS CHECKED	

DATE	
BY	
ORIGINAL SURVEY NO.	
SURVEYED PLOTTED AREAS CHECKED	
NOTE BOOK	
TEMPLATE	
AREAS CHECKED	

MODEL: Definit
 FILE NAME: V:\025 - Ch 9 & Ch 11 HSP Maribon\CADD\CADD Sheets\118-151-4925-011_Green+sec3.dgn
 2023



Since 1945
Hutchison Engineering, Inc.
 JACKSONVILLE • PEORIA • SHOREWOOD
 CARBONDALE • MOKLENE
 Illinois Professional Design Firm No. 184-000825

USER NAME	= jwhite
PLOT SCALE	= 10.0000 ' / in.
PLOT DATE	= 10/23/2023

DESIGNED	- AWM
DRAWN	- HRC
CHECKED	- CMB
DATE	- 8-2-2022

REVISED	-
REVISED	-
REVISED	-
REVISED	-

**STATE OF ILLINOIS
 DEPARTMENT OF TRANSPORTATION**

**COUNTY HIGHWAY 11 - GREEN STREET
 CROSS SECTIONS**
 SCALE: 1"=5'H, 2'V SHEET 66 OF 125 SHEETS STA. 243+00.00 TO STA. 243+00.00

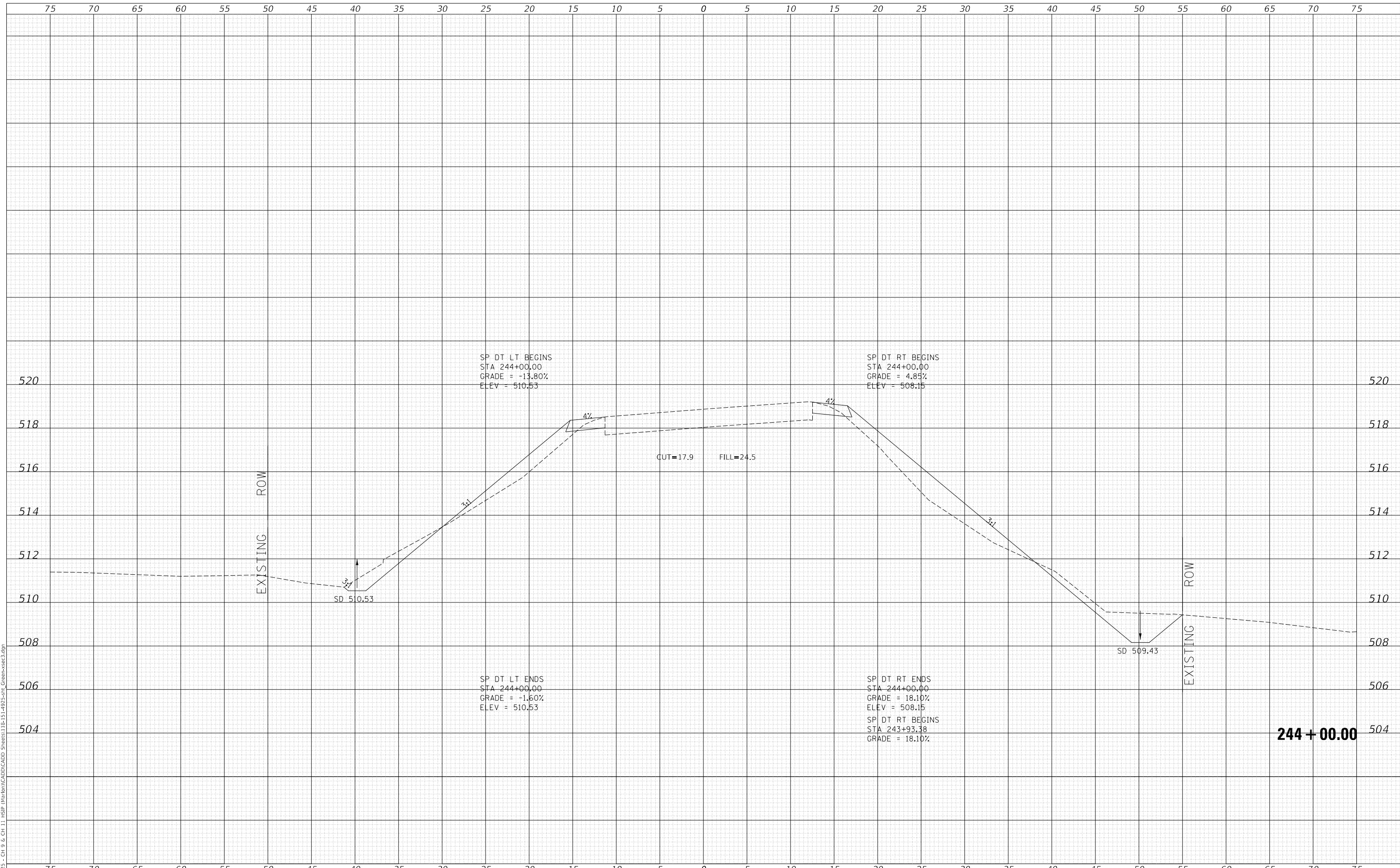
F.A. RTE.	SECTION	COUNTY	TOTAL SHEETS	SHEET NO.
*	20-00144-00-5P	MARION	181	122
* F.A.S. 792 & F.A.U. 8591			CONTRACT NO. 97820	
ILLINOIS FED. AID PROJECT				

243 + 00.00

DATE	
BY	
SURVEYED	
PLOTTED	
TEMPLATE	
AREAS CHECKED	
FINAL SURVEY	
NOTE BOOK	
NO.	

DATE	
BY	
SURVEYED	
PLOTTED	
TEMPLATE	
AREAS CHECKED	
ORIGINAL SURVEY	
NOTE BOOK	
NO.	

MODEL: Definit
 FILE NAME: V:\025 - Ch 9 & Ch 11 - HSP - Maribon\CADD\CADD - Sheets\118-151-4925-011_Green+sect3.dgn
 2023



Since 1945
Hutchison Engineering, Inc.
 JACKSONVILLE • PEORIA • SHOREWOOD
 CARBONDALE • MOKLENE
 Illinois Professional Design Firm No. 184-000825

USER NAME	= jwhite
PLOT SCALE	= 10.0000 ' / in.
PLOT DATE	= 10/23/2023

DESIGNED	- AWM
DRAWN	- HRC
CHECKED	- CMB
DATE	- 8-2-2022

REVISED	-
REVISED	-
REVISED	-
REVISED	-

**STATE OF ILLINOIS
 DEPARTMENT OF TRANSPORTATION**

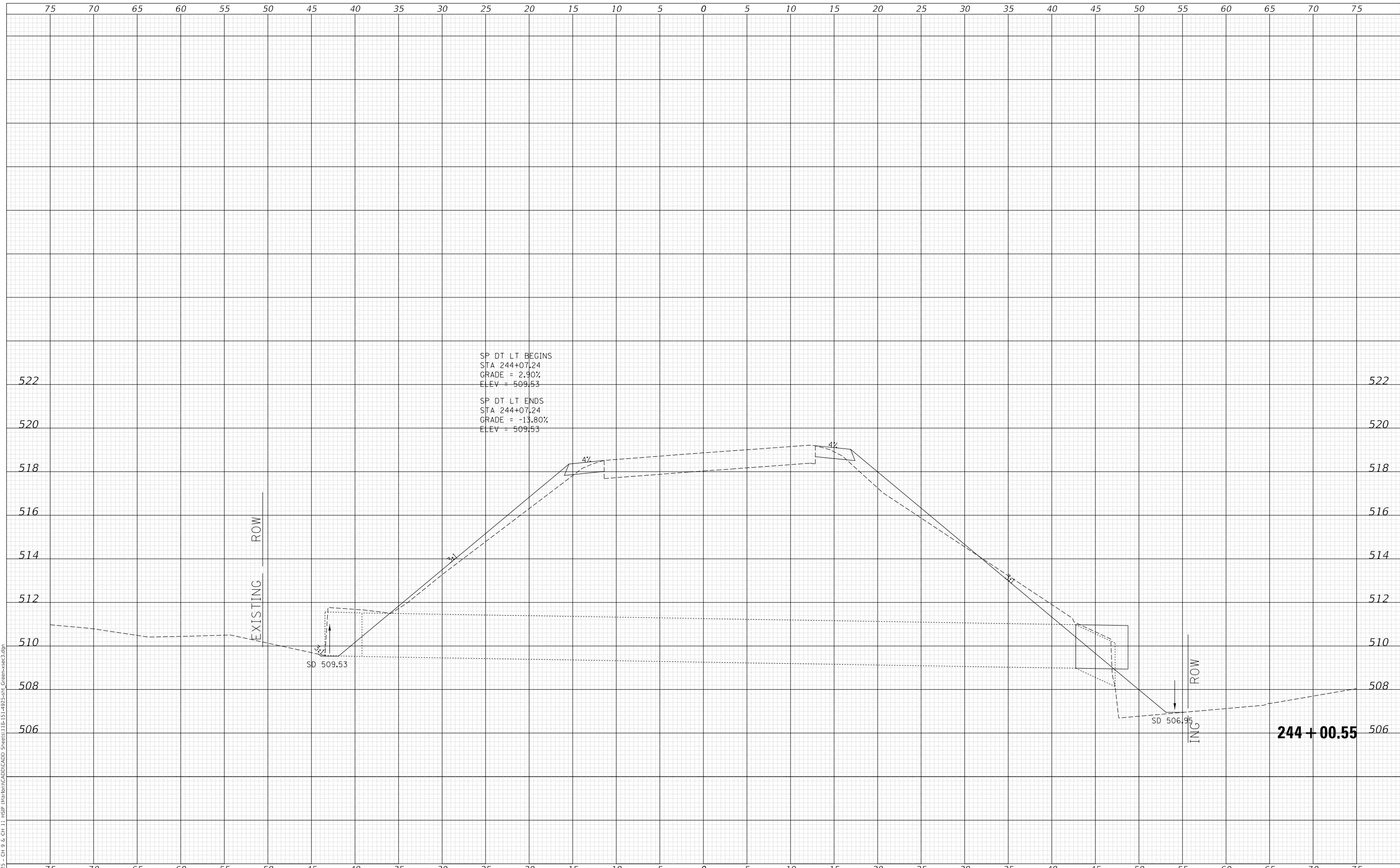
**COUNTY HIGHWAY 11 - GREEN STREET
 CROSS SECTIONS**
 SCALE: 1"=5'H, 2'V SHEET 67 OF 125 SHEETS STA. 244+00.00 TO STA. 244+00.00

F.A. RTE.	SECTION	COUNTY	TOTAL SHEETS	SHEET NO.
*	20-00144-00-5P	MARION	181	123
* F.A.S. 792 & F.A.U. 8591			CONTRACT NO. 97820	
ILLINOIS		FED. AID PROJECT		

DATE	
BY	
SURVEYED	
PLOTTED	
TEMPLATE	
AREAS CHECKED	
FINAL SURVEY	
NOTE BOOK	
NO.	

DATE	
BY	
SURVEYED	
PLOTTED	
TEMPLATE	
AREAS CHECKED	
ORIGINAL SURVEY	
NOTE BOOK	
NO.	

MODEL: Definit
 FILE NAME: V:\1925 - Ch 9 & Ch 11 - HSP - Maribon\CADD\CADD - Sheets\118-151-1925-shr_Green-st-3.dgn
 2023



Since 1945
Hutchison Engineering, Inc.
 JACKSONVILLE • PEORIA • SHOREWOOD
 CARBONDALE • MOKLENE
 Illinois Professional Design Firm No. 184-000825

USER NAME	= jwhite
DESIGNED	- AWM
DRAWN	- HRC
CHECKED	- CMB
DATE	- 8-2-2022
REVISIONS	
REVISIONS	
REVISIONS	
REVISIONS	
REVISIONS	

DESIGNED	- AWM
DRAWN	- HRC
CHECKED	- CMB
DATE	- 8-2-2022
REVISIONS	
REVISIONS	
REVISIONS	
REVISIONS	
REVISIONS	

DESIGNED	- AWM
DRAWN	- HRC
CHECKED	- CMB
DATE	- 8-2-2022
REVISIONS	
REVISIONS	
REVISIONS	
REVISIONS	
REVISIONS	

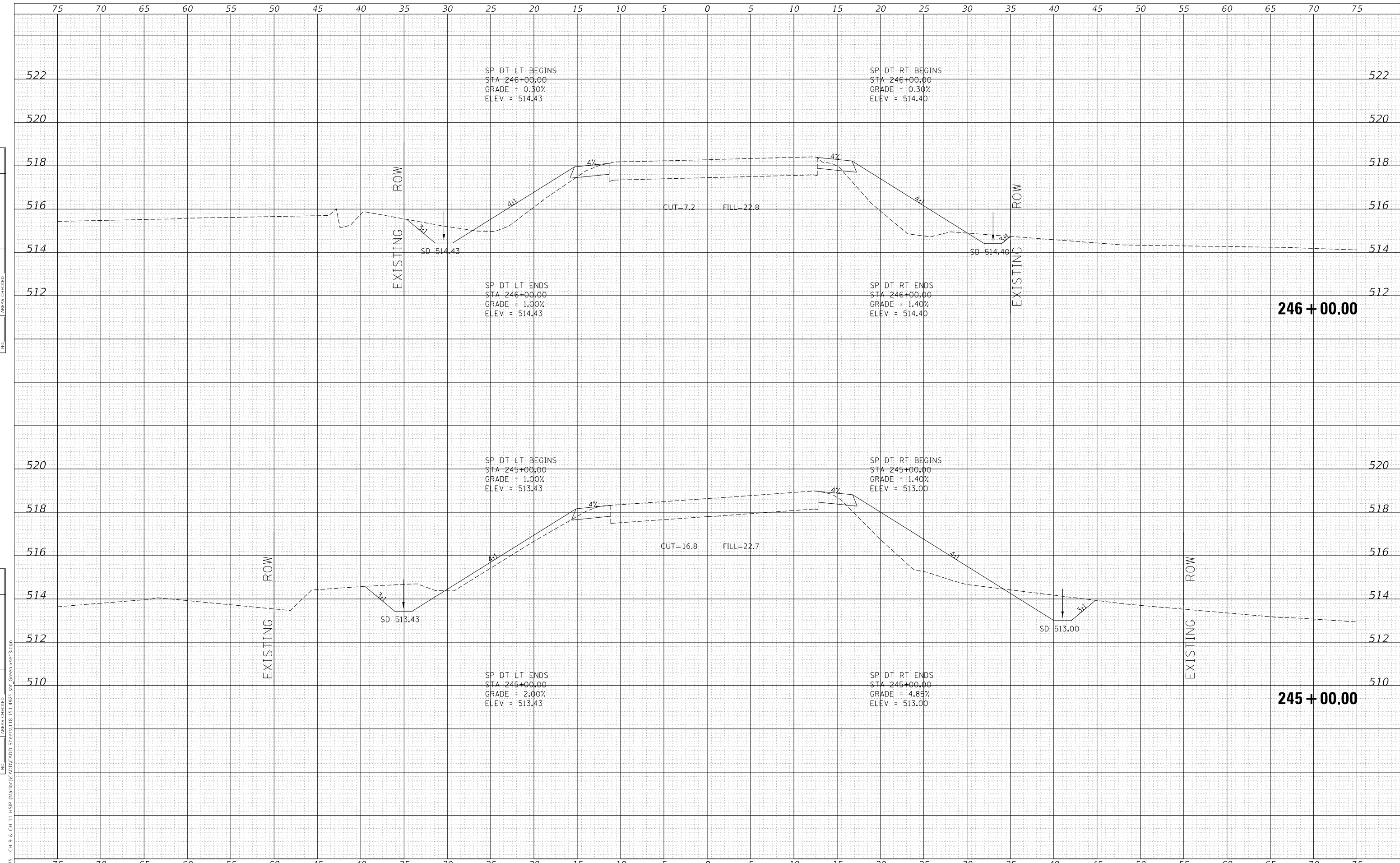
**STATE OF ILLINOIS
 DEPARTMENT OF TRANSPORTATION**

**COUNTY HIGHWAY 11 - GREEN STREET
 CROSS SECTIONS**
 SCALE: 1"=5'H, 2'V SHEET 68 OF 125 SHEETS STA. 244+00.55 TO STA. 244+00.55

F.A. RTE.	SECTION	COUNTY	TOTAL SHEETS	SHEET NO.
*	20-00144-00-5P	MARION	181	124
* F.A.S. 792 & F.A.U. 8591		CONTRACT NO. 97820		
ILLINOIS		FED. AID PROJECT		

DATE	
BY	
FINAL SURVEY	SURVEYED
NOTE BOOK	PLOTTED
NO.	TEMPLATE
	AREAS CHECKED

DATE	
BY	
ORIGINAL SURVEY	SURVEYED
NOTE BOOK	PLOTTED
NO.	TEMPLATE
	AREAS CHECKED



MODEL: Default
 FILE NAME: V:\025 - Ch 9 & Ch 11 - HSP - Maribon\CADD\CADD - Sheets\118-151-4925-sht_Green+sect3.dgn
 2023

USER NAME = jwhite	DESIGNED - AWM	REVISED -
	DRAWN - HRC	REVISED -
PLOT SCALE = 10.0000 ' / in.	CHECKED - CMB	REVISED -
PLOT DATE = 10/23/2023	DATE - 8-2-2022	REVISED -

**STATE OF ILLINOIS
 DEPARTMENT OF TRANSPORTATION**

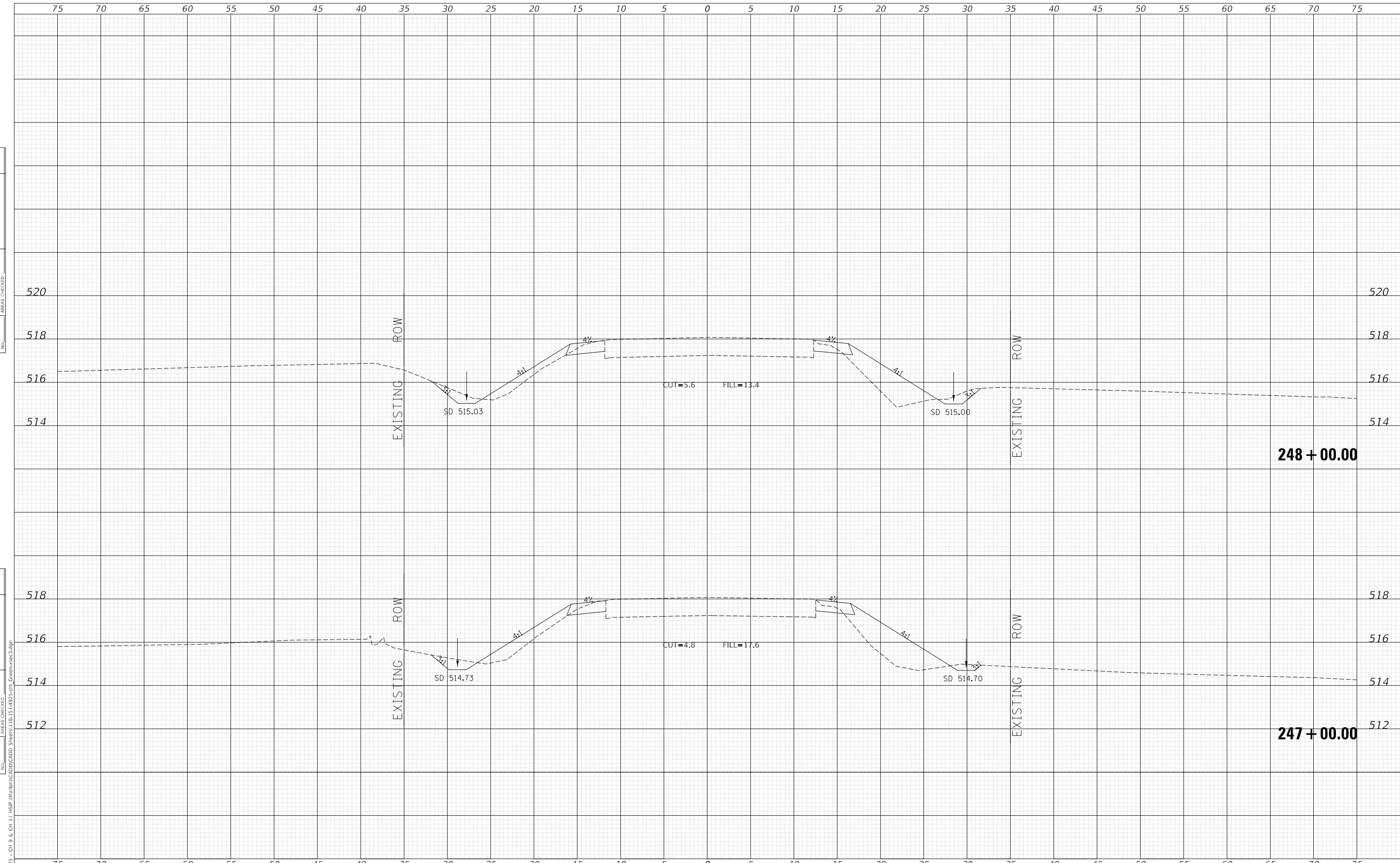
**COUNTY HIGHWAY 11 - GREEN STREET
 CROSS SECTIONS**

SCALE: 1"=5'H, 2'V SHEET 69 OF 125 SHEETS STA. 245+00.00 TO STA. 246+00.00

F.A. RTE.	SECTION	COUNTY	TOTAL SHEETS	SHEET NO.
*	20-00144-00-5P	MARION	181	125
* F.A.S. 792 & F.A.U. 8591			CONTRACT NO. 97820	
ILLINOIS FED. AID PROJECT				

DATE	
BY	
SURVEYED	
PLOTTED	
TEMPLATE	
AREAS CHECKED	
FINAL SURVEY NO.	
NOTE BOOK NO.	
AREAS CHECKED	

DATE	
BY	
SURVEYED	
PLOTTED	
TEMPLATE	
AREAS CHECKED	
ORIGINAL SURVEY NO.	
NOTE BOOK NO.	
AREAS CHECKED	



MODEL: Definit
 FILE NAME: V:\1925 - Ch 9 & Ch 11 - HSP - Maribon\CADD\CADD - Sheets\118-151-1925-011 - Green+sec3.dgn
 2023

USER NAME = jwhite	DESIGNED - AWM	REVISD -
	DRAWN - HRC	REVISD -
PLOT SCALE = 10.0000 ' / in.	CHECKED - CMB	REVISD -
PLOT DATE = 10/23/2023	DATE - 8-2-2022	REVISD -

**STATE OF ILLINOIS
 DEPARTMENT OF TRANSPORTATION**

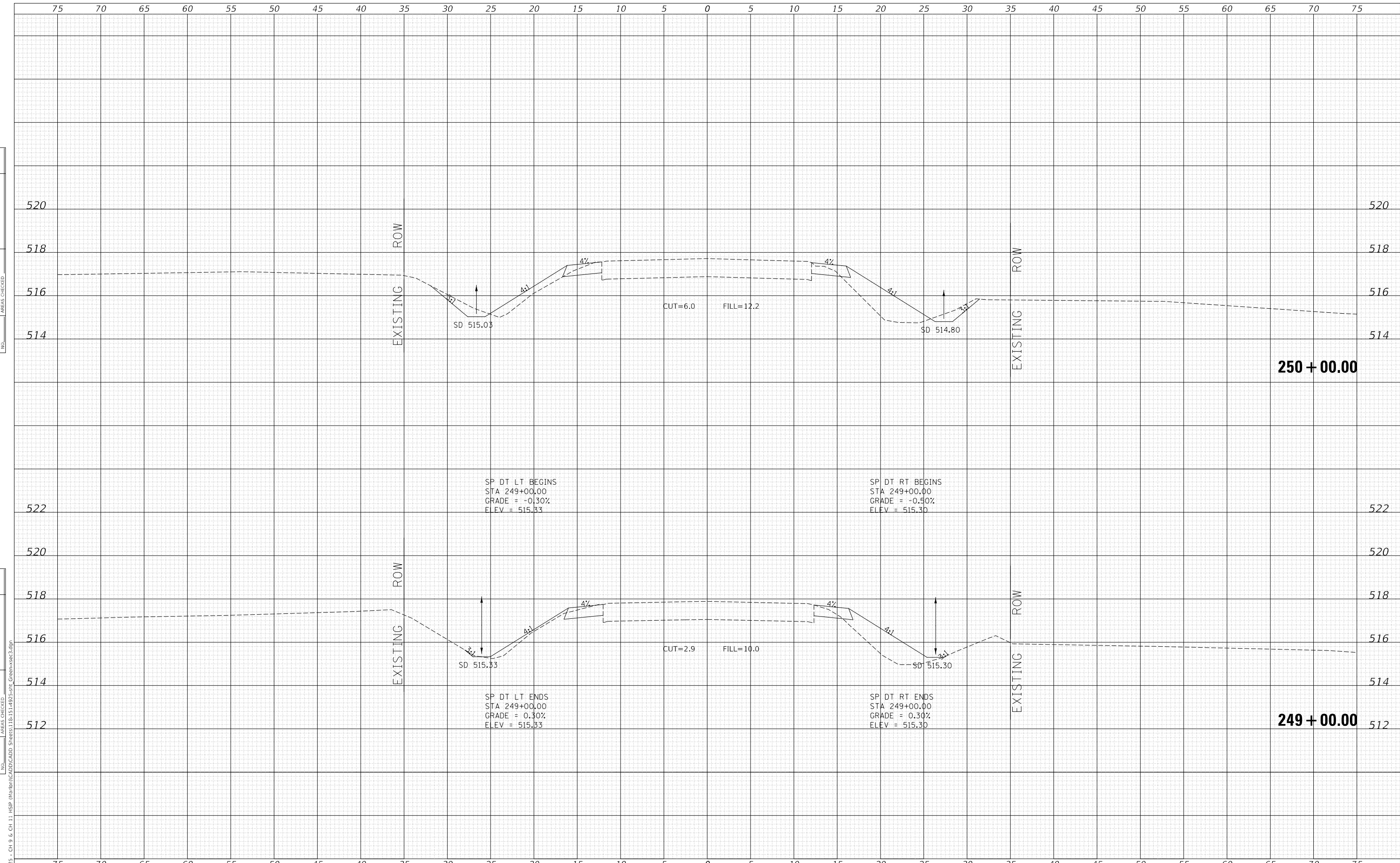
**COUNTY HIGHWAY 11 - GREEN STREET
 CROSS SECTIONS**

SCALE: 1"=5'H, 2'V SHEET 70 OF 125 SHEETS STA. 247+00.00 TO STA. 248+00.00

F.A. RTE.	SECTION	COUNTY	TOTAL SHEETS	SHEET NO.
*	20-00144-00-5P	MARION	181	126
* F.A.S. 792 & F.A.U. 8591			CONTRACT NO. 97820	
ILLINOIS		FED. AID PROJECT		

DATE	
BY	
FINAL SURVEY	SURVEYED
NOTE BOOK	PLOTTED
NO.	TEMPLATE
	AREAS CHECKED

DATE	
BY	
ORIGINAL SURVEY	SURVEYED
NOTE BOOK	PLOTTED
NO.	TEMPLATE
	AREAS CHECKED



MODEL: Definit
 FILE NAME: V:\1925 - Ch 9 & Ch 11 - HSP - Maribon\CADD\CADD - Sheets\118-151-1925-shr_Green+sec3.dgn
 2023

USER NAME = jwhite	DESIGNED - AWM	REVISED -
	DRAWN - HRC	REVISED -
PLOT SCALE = 10.0000 ' / in.	CHECKED - CMB	REVISED -
PLOT DATE = 10/23/2023	DATE - 8-2-2022	REVISED -

**STATE OF ILLINOIS
 DEPARTMENT OF TRANSPORTATION**

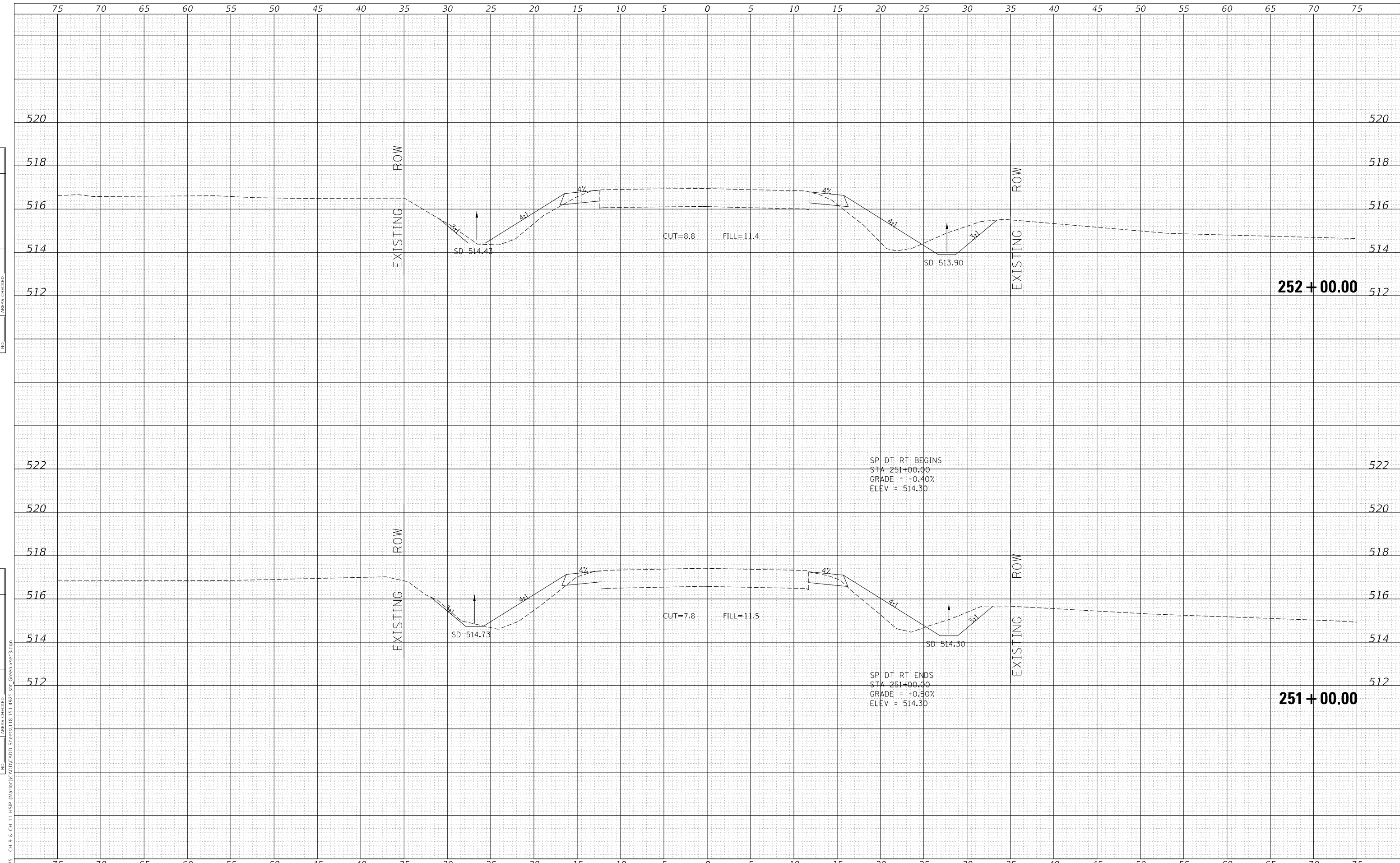
**COUNTY HIGHWAY 11 - GREEN STREET
 CROSS SECTIONS**

SCALE: 1"=5'H, 2'V SHEET 71 OF 125 SHEETS STA. 249+00.00 TO STA. 250+00.00

F.A. RTE.	SECTION	COUNTY	TOTAL SHEETS	SHEET NO.
*	20-00144-00-5P	MARION	181	127
* F.A.S. 792 & F.A.U. 8591			CONTRACT NO. 97820	
ILLINOIS		FED. AID PROJECT		

DATE	
BY	
FINAL SURVEY	SURVEYED
NOTE BOOK	PLOTTED
NO.	TEMPLATE
	AREAS CHECKED
	AREAS CHECKED

DATE	
BY	
ORIGINAL SURVEY	SURVEYED
NOTE BOOK	PLOTTED
NO.	TEMPLATE
	AREAS CHECKED
	AREAS CHECKED



MODEL: Default
 FILE NAME: V:\025 - Ch 9 & Ch 11 - HSP - Maribon\CADD\CADD - Sheets\118-151-4925-sht_Green+sec3.dgn
 2023

USER NAME = jwhite	DESIGNED - AWM	REVISD -
	DRAWN - HRC	REVISD -
PLOT SCALE = 10.0000 ' / in.	CHECKED - CMB	REVISD -
PLOT DATE = 10/23/2023	DATE - 8-2-2022	REVISD -

**STATE OF ILLINOIS
 DEPARTMENT OF TRANSPORTATION**

**COUNTY HIGHWAY 11 - GREEN STREET
 CROSS SECTIONS**

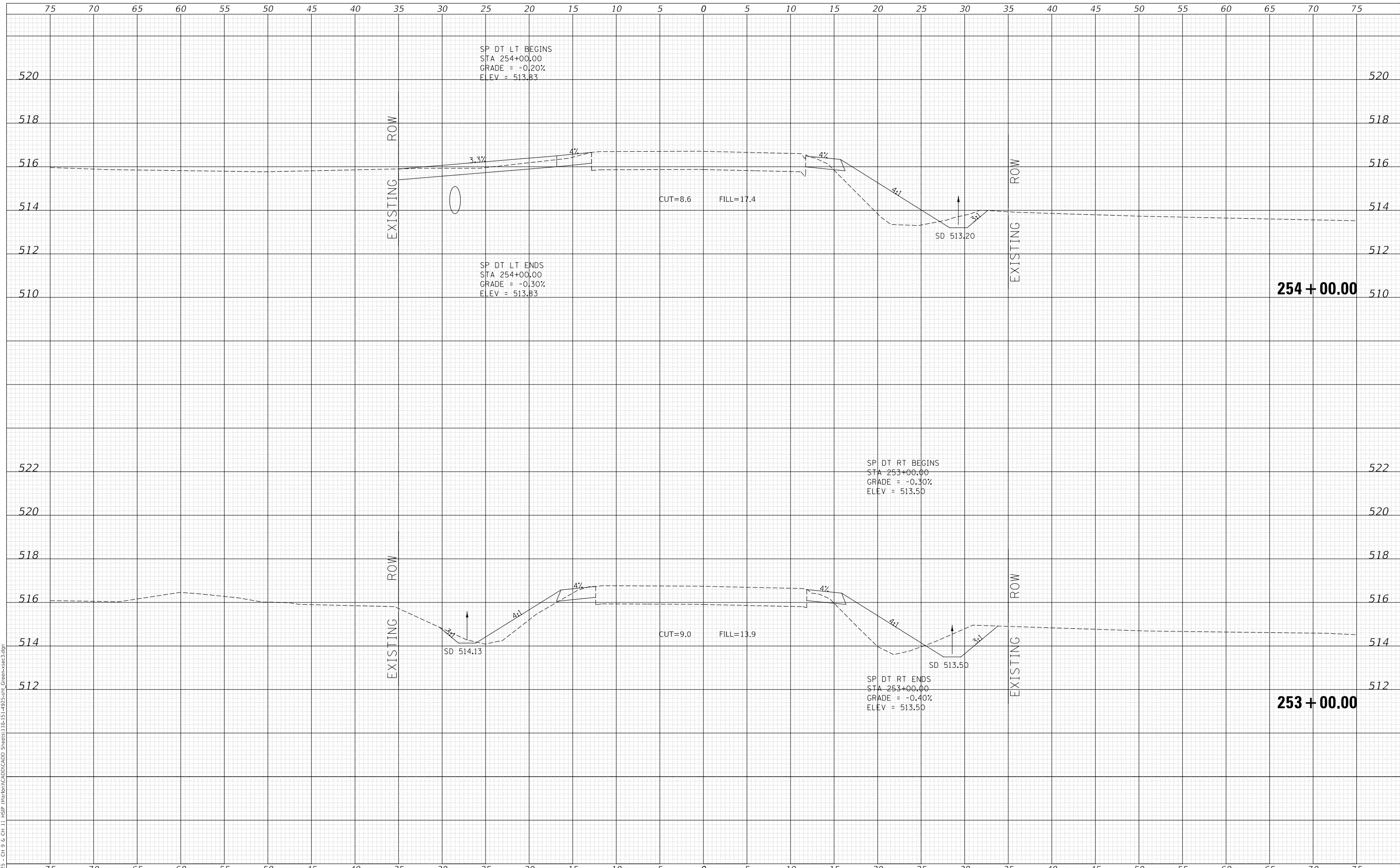
SCALE: 1"=5'H, 2'V SHEET 72 OF 125 SHEETS STA. 251+00.00 TO STA. 252+00.00

F.A. RTE.	SECTION	COUNTY	TOTAL SHEETS	SHEET NO.
*	20-00144-00-5P	MARION	181	128
* F.A.S. 792 & F.A.U. 8591			CONTRACT NO. 97820	
ILLINOIS		FED. AID PROJECT		

DATE	
BY	
FINAL SURVEY	SURVEYED
NOTE BOOK	PLOTTED
NO.	TEMPLATE
	AREAS CHECKED
	AREAS CHECKED

DATE	
BY	
ORIGINAL SURVEY	SURVEYED
NOTE BOOK	PLOTTED
NO.	TEMPLATE
	AREAS CHECKED
	AREAS CHECKED

MODEL: Default
 FILE NAME: V:\1925 - Ch 9 & Ch 11 - HSP - Marion\CAD\CADD - Sheets\118-151-1925-sht_Green+sec3.dgn



2023
 Hutchison Engineering, Inc.
 JACKSONVILLE • PEORIA • SHOREWOOD
 CARBONDALE • MOKLENE
 Illinois Professional Design Firm No. 184-000825
 JOB# 4925

USER NAME = jwhite	DESIGNED - AWM	REVISED -
PLOT SCALE = 10.0000 ' / in.	DRAWN - HRC	REVISED -
PLOT DATE = 10/23/2023	CHECKED - CMB	REVISED -
	DATE - 8-2-2022	REVISED -

STATE OF ILLINOIS
 DEPARTMENT OF TRANSPORTATION

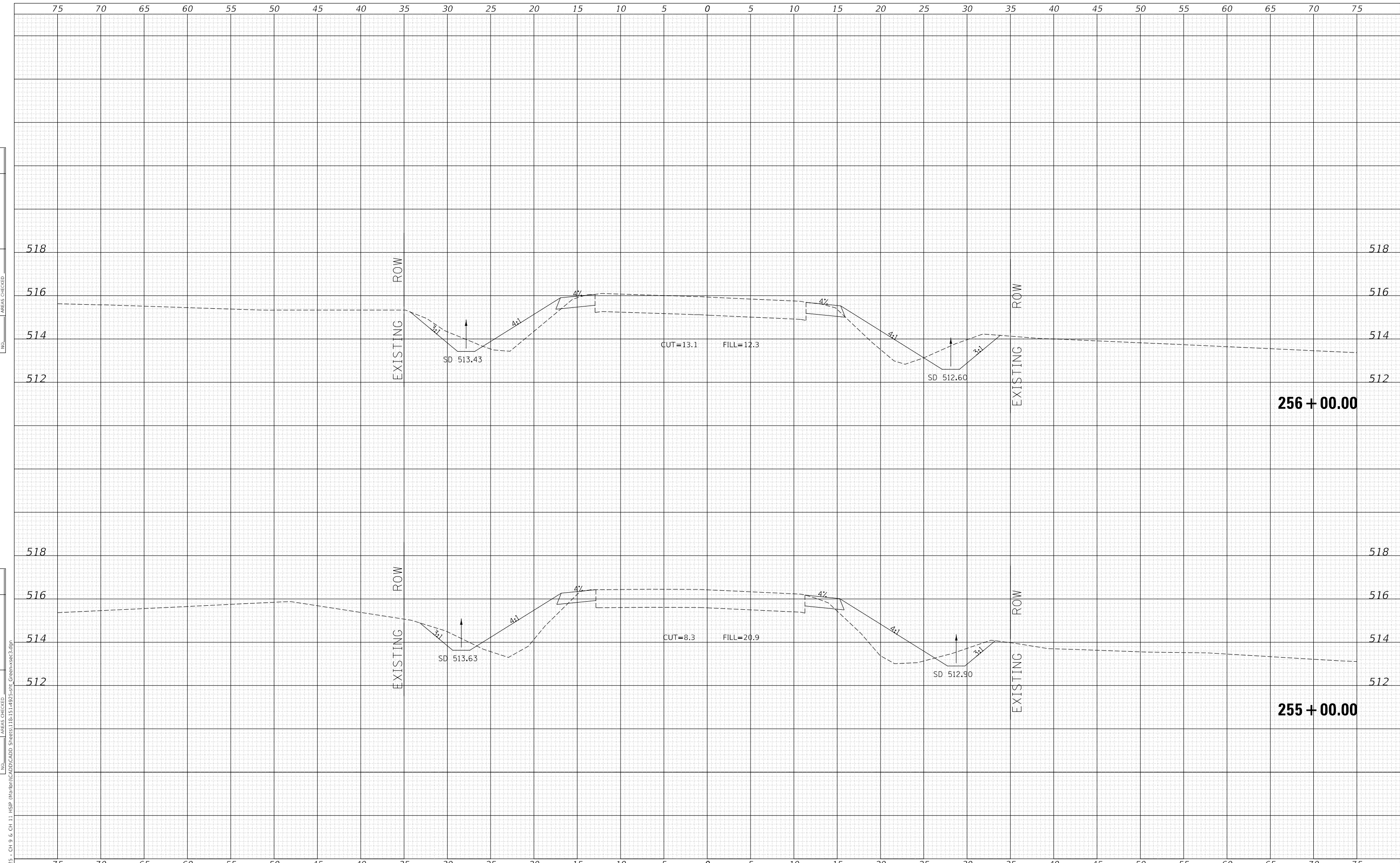
COUNTY HIGHWAY 11 - GREEN STREET
 CROSS SECTIONS

SCALE: 1"=5'H, 2'V SHEET 73 OF 125 SHEETS STA. 253+00.00 TO STA. 254+00.00

F.A. RTE.	SECTION	COUNTY	TOTAL SHEETS	SHEET NO.
*	20-00144-00-5P	MARION	181	129
* F.A.S. 792 & F.A.U. 8591		CONTRACT NO. 97820		
ILLINOIS		FED. AID PROJECT		

DATE	
BY	
FINAL SURVEY	SURVEYED
NOTE BOOK	PLOTTED
NO.	TEMPLATE
	AREAS CHECKED

DATE	
BY	
ORIGINAL SURVEY	SURVEYED
NOTE BOOK	PLOTTED
NO.	TEMPLATE
	AREAS CHECKED



MODEL: Default
 FILE NAME: V:\1925 - Ch 9 & Ch 11 HSP Maribon\CADD\CADD Sheets\118-151-1925-shr_Green+sec3.dgn
 2023

USER NAME = jwhite	DESIGNED - AWM	REVISED -
	DRAWN - HRC	REVISED -
PLOT SCALE = 10.0000 ' / in.	CHECKED - CMB	REVISED -
PLOT DATE = 10/23/2023	DATE - 8-2-2022	REVISED -

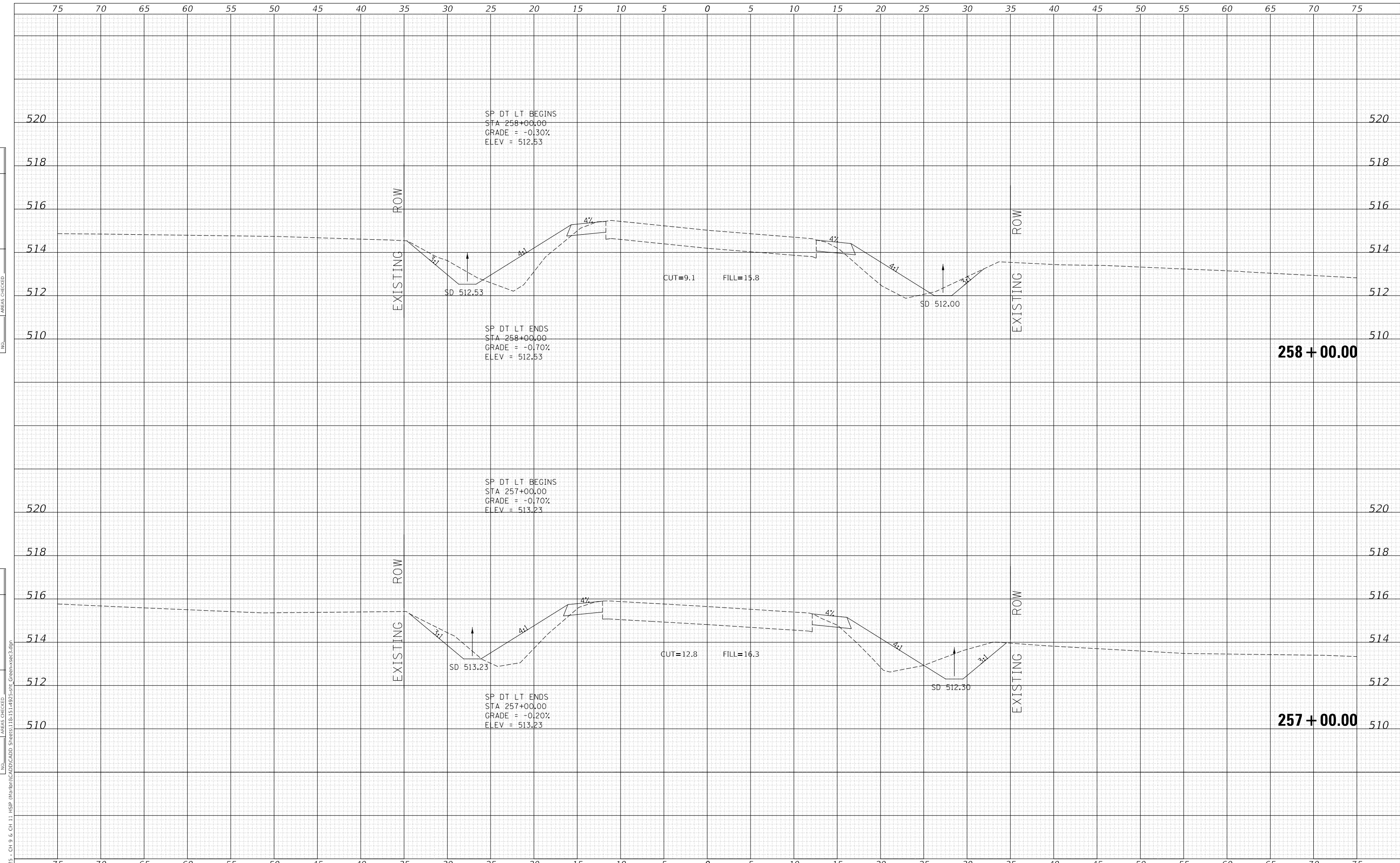
**STATE OF ILLINOIS
 DEPARTMENT OF TRANSPORTATION**

**COUNTY HIGHWAY 11 - GREEN STREET
 CROSS SECTIONS**
 SCALE: 1"=5'H, 2'V SHEET 74 OF 125 SHEETS STA. 255+00.00 TO STA. 256+00.00

F.A. RTE.	SECTION	COUNTY	TOTAL SHEETS	SHEET NO.
*	20-00144-00-5P	MARION	181	130
* F.A.S. 792 & F.A.U. 8591			CONTRACT NO. 97820	
ILLINOIS FED. AID PROJECT				

DATE	
BY	
FINAL SURVEY	SURVEYED
NOTE BOOK	PLOTTED
NO.	TEMPLATE
	AREAS CHECKED

DATE	
BY	
ORIGINAL SURVEY	SURVEYED
NOTE BOOK	PLOTTED
NO.	TEMPLATE
	AREAS CHECKED



MODEL: Definit
FILE NAME: V:\025 - Ch 9 & Ch 11 - HSP - Marion\CAD\CADD - Sheets\118-151-4925-sht - Green+sec3.dgn
2023

USER NAME = jwhite	DESIGNED - AWM	REVISED -
	DRAWN - HRC	REVISED -
PLOT SCALE = 10.0000 ' / in.	CHECKED - CMB	REVISED -
PLOT DATE = 10/23/2023	DATE - 8-2-2022	REVISED -

**STATE OF ILLINOIS
DEPARTMENT OF TRANSPORTATION**

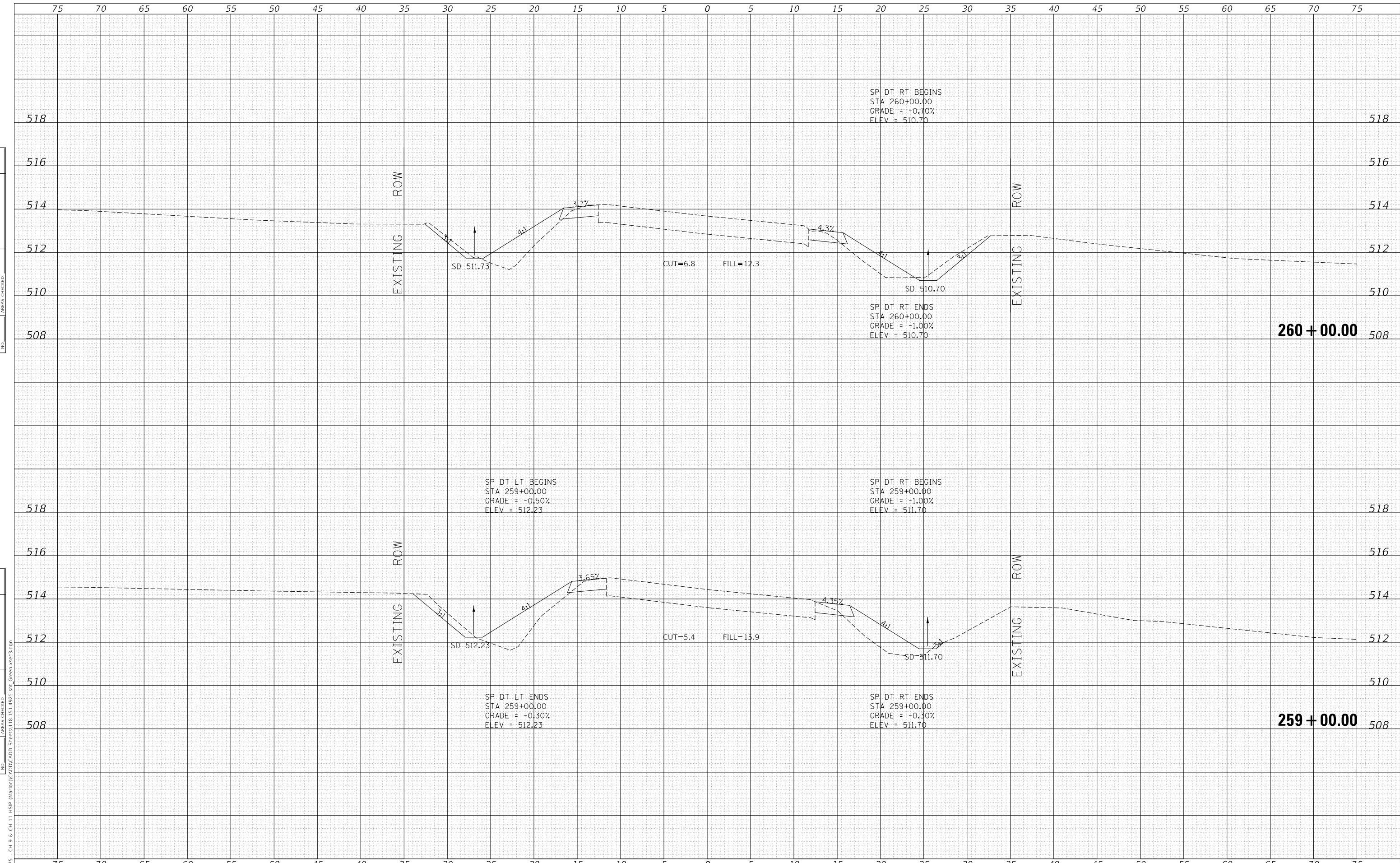
**COUNTY HIGHWAY 11 - GREEN STREET
CROSS SECTIONS**

SCALE: 1"=5'H, 2'V SHEET 75 OF 125 SHEETS STA. 257+00.00 TO STA. 258+00.00

F.A. RTE.	SECTION	COUNTY	TOTAL SHEETS	SHEET NO.
*	20-00144-00-5P	MARION	181	131
* F.A.S. 792 & F.A.U. 8591			CONTRACT NO. 97820	
ILLINOIS FED. AID PROJECT				

DATE	
BY	
FINAL SURVEY	SURVEYED
NOTE BOOK	PLOTTED
NO.	TEMPLATE
	AREAS CHECKED

DATE	
BY	
ORIGINAL SURVEY	SURVEYED
NOTE BOOK	PLOTTED
NO.	TEMPLATE
	AREAS CHECKED



MODEL: Default
FILE NAME: V:\1925 - Ch 9 & Ch 11 - HSP - Marion\CAD\CADD - Sheets\118-151-14925-sht_Green+sec3.dgn
2023

USER NAME = jwhite	DESIGNED - AWM	REVISD -
	DRAWN - HRC	REVISD -
PLOT SCALE = 10.0000 ' / in.	CHECKED - CMB	REVISD -
PLOT DATE = 10/23/2023	DATE - 8-2-2022	REVISD -

**STATE OF ILLINOIS
DEPARTMENT OF TRANSPORTATION**

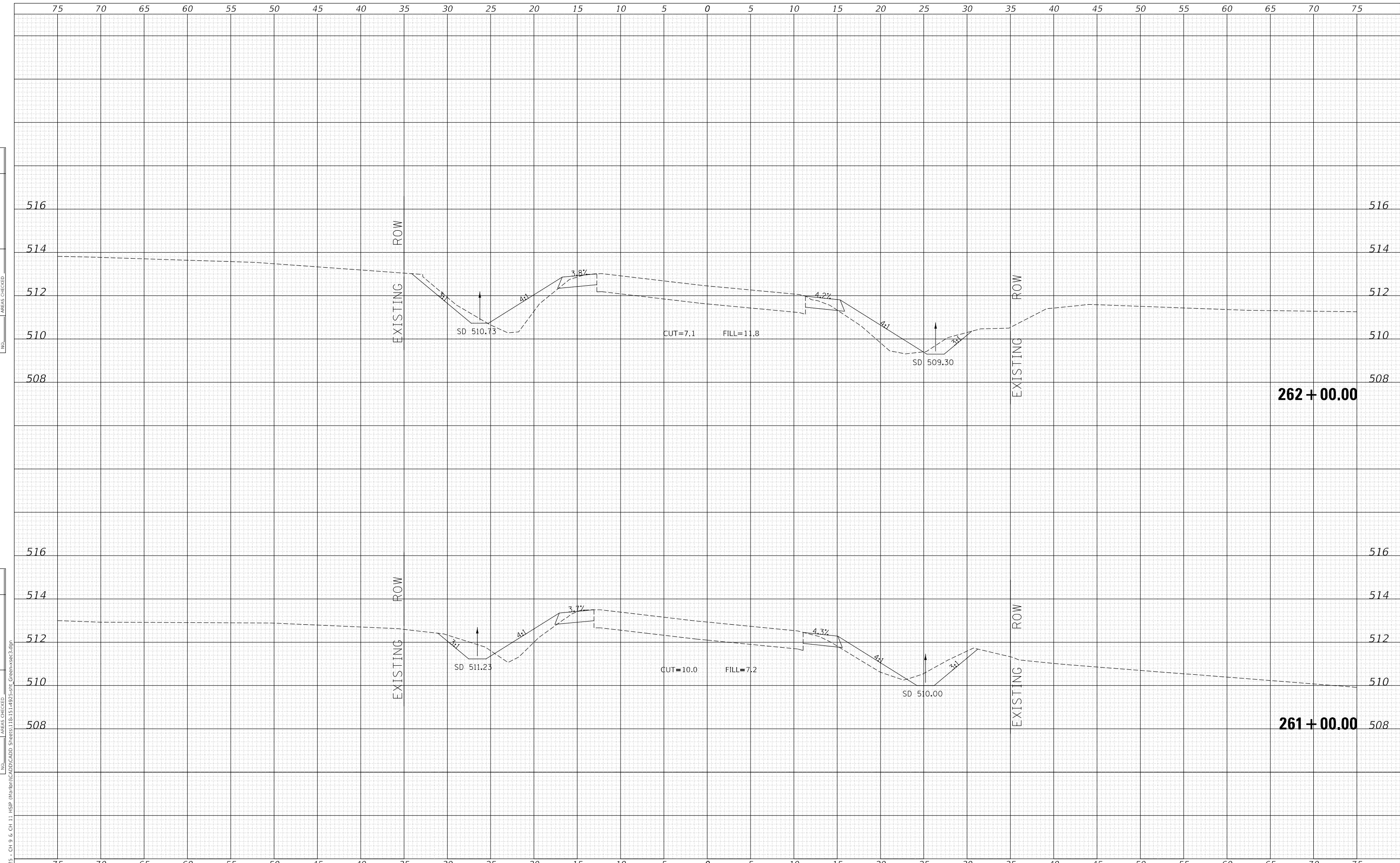
**COUNTY HIGHWAY 11 - GREEN STREET
CROSS SECTIONS**

SCALE: 1"=5'H, 2'V SHEET 76 OF 125 SHEETS STA. 259+00.00 TO STA. 260+00.00

F.A. RTE.	SECTION	COUNTY	TOTAL SHEETS	SHEET NO.
*	20-00144-00-5P	MARION	181	132
* F.A.S. 792 & F.A.U. 8591			CONTRACT NO. 97820	
ILLINOIS FED. AID PROJECT				

DATE	
BY	
SURVEYED	
PLOTTED	
TEMPLATE	
AREAS CHECKED	
FINAL SURVEY	
NOTE BOOK	
NO.	

DATE	
BY	
SURVEYED	
PLOTTED	
TEMPLATE	
AREAS CHECKED	
ORIGINAL SURVEY	
NOTE BOOK	
NO.	



MODEL: Definit
 FILE NAME: V:\1925 - Ch 9 & Ch 11 - HSP - Maribon\CADD\CADD - Sheets\118-151-1925-011_Green+sect3.dgn
 2023

USER NAME = jwhite	DESIGNED - AWM	REVISD -
	DRAWN - HRC	REVISD -
PLOT SCALE = 10.0000 ' / in.	CHECKED - CMB	REVISD -
PLOT DATE = 10/23/2023	DATE - 8-2-2022	REVISD -

**STATE OF ILLINOIS
 DEPARTMENT OF TRANSPORTATION**

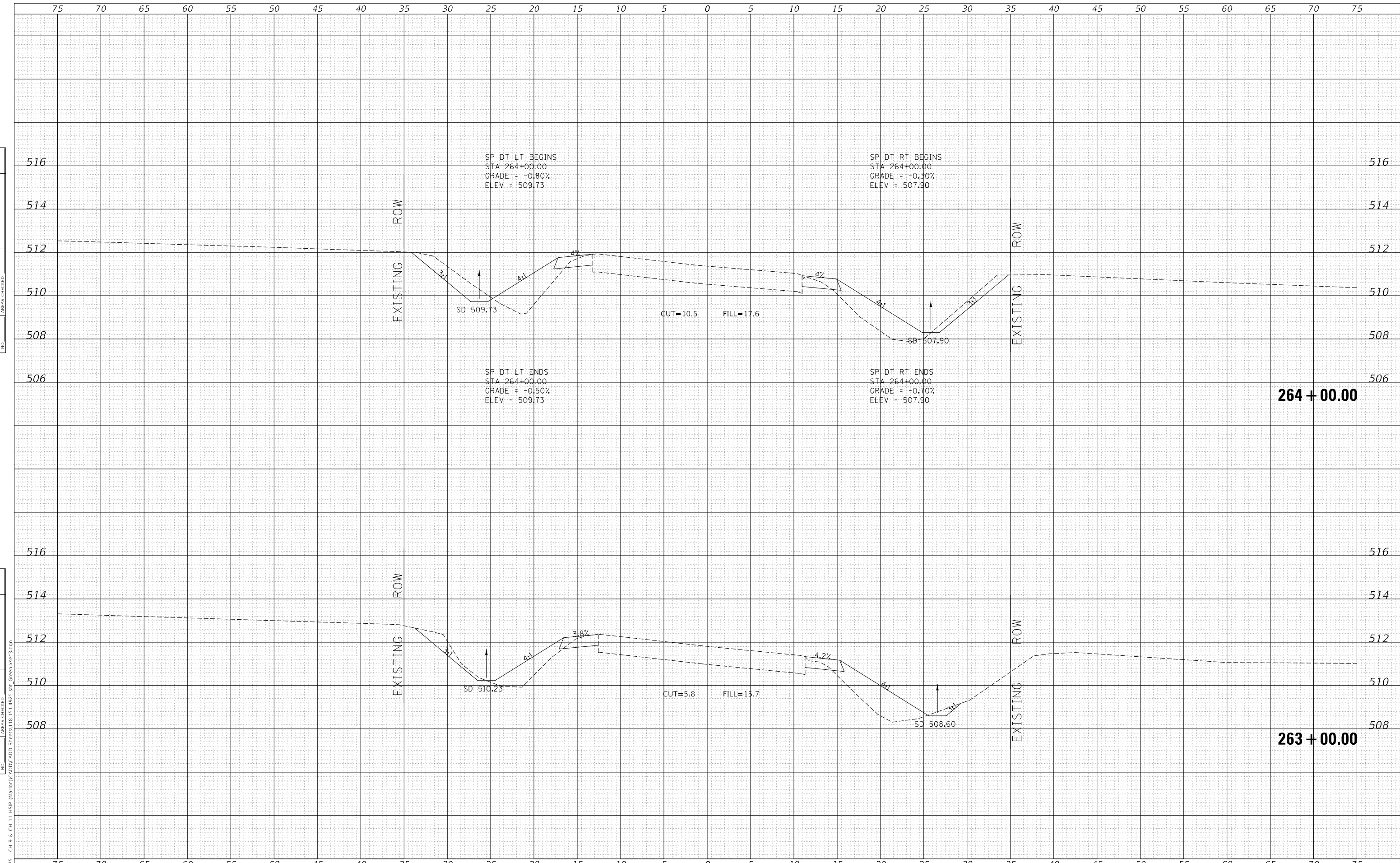
**COUNTY HIGHWAY 11 - GREEN STREET
 CROSS SECTIONS**

SCALE: 1"=5'H, 2'V SHEET 77 OF 125 SHEETS STA. 261+00.00 TO STA. 262+00.00

F.A. RTE.	SECTION	COUNTY	TOTAL SHEETS	SHEET NO.
*	20-00144-00-5P	MARION	181	133
* F.A.S. 792 & F.A.U. 8591			CONTRACT NO. 97820	
ILLINOIS		FED. AID PROJECT		

DATE	
BY	
FINAL SURVEY NO.	
SURVEYED PLOTTED TEMPLATE AREAS CHECKED	
NOTE BOOK NO.	
AREAS CHECKED	

DATE	
BY	
ORIGINAL SURVEY NO.	
SURVEYED PLOTTED TEMPLATE AREAS CHECKED	
NOTE BOOK NO.	
AREAS CHECKED	



MODEL: Definit
 FILE NAME: V:\1925 - Ch 9 & Ch 11 HSP Maribon\CADD\CADD Sheets\118-151-1925-shr_Green+sec3.dgn
 2023

USER NAME = jwhite	DESIGNED - AWM	REVISED -
	DRAWN - HRC	REVISED -
PLOT SCALE = 10.0000 ' / in.	CHECKED - CMB	REVISED -
PLOT DATE = 10/23/2023	DATE - 8-2-2022	REVISED -

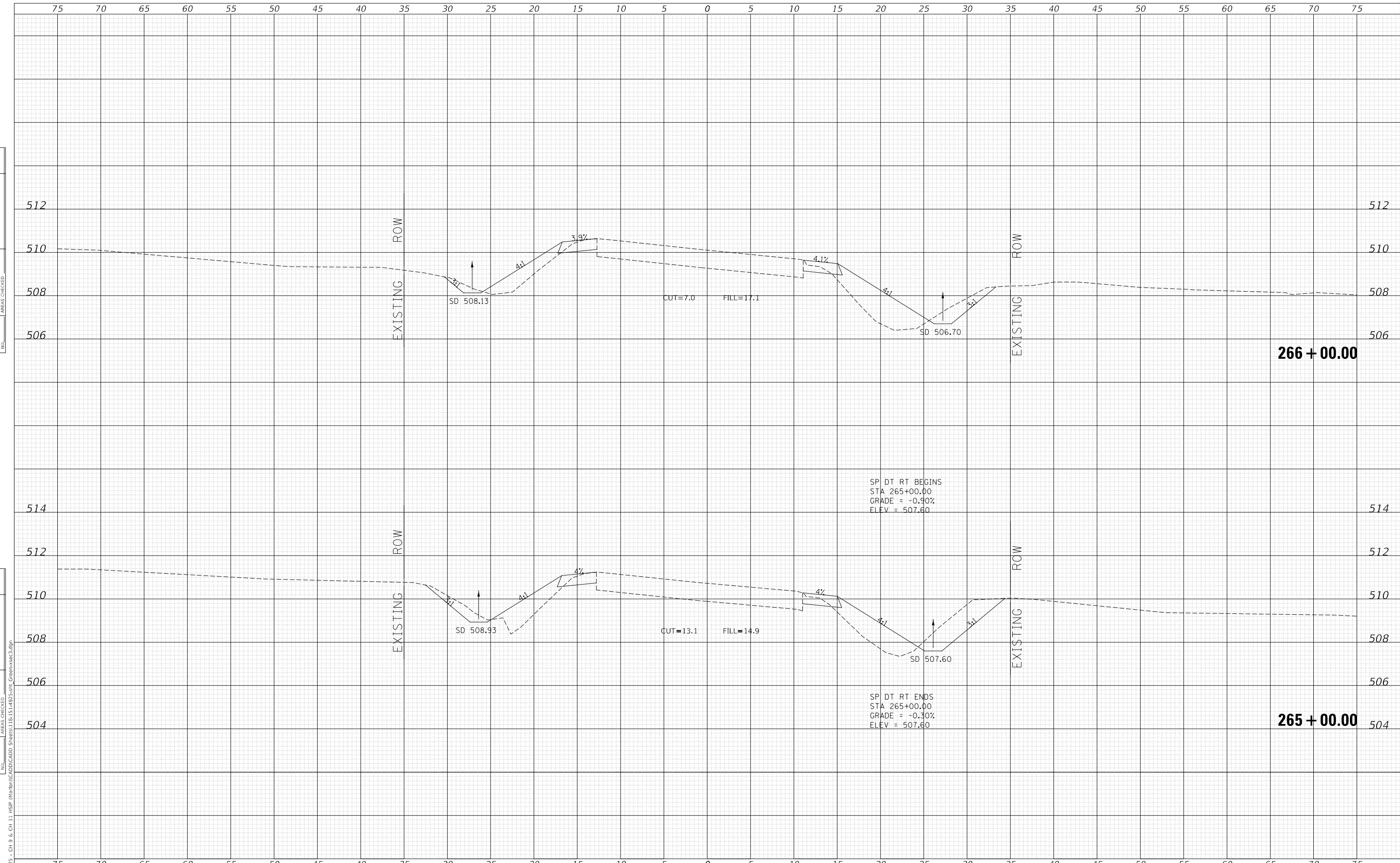
**STATE OF ILLINOIS
 DEPARTMENT OF TRANSPORTATION**

**COUNTY HIGHWAY 11 - GREEN STREET
 CROSS SECTIONS**
 SCALE: 1"=5'H, 2'V SHEET 78 OF 125 SHEETS STA. 263+00.00 TO STA. 264+00.00

F.A. RTE.	SECTION	COUNTY	TOTAL SHEETS	SHEET NO.
*	20-00144-00-5P	MARION	181	134
* F.A.S. 792 & F.A.U. 8591			CONTRACT NO. 97820	
ILLINOIS		FED. AID PROJECT		

DATE	
BY	
FINAL SURVEY	SURVEYED
NOTE BOOK	PLOTTED
NO.	TEMPLATE
	AREAS CHECKED

DATE	
BY	
ORIGINAL SURVEY	SURVEYED
NOTE BOOK	PLOTTED
NO.	TEMPLATE
	AREAS CHECKED



MODEL: Definit
 FILE NAME: V:\1925 - Ch 9 & Ch 11 - HSP - Maribon\CADD\CADD - Sheets\118-151-1925-SP - Green+sec3.dgn
 2023

USER NAME = jwhite	DESIGNED - AWM	REVISD -
	DRAWN - HRC	REVISD -
PLOT SCALE = 10.0000 ' / in.	CHECKED - CMB	REVISD -
PLOT DATE = 10/23/2023	DATE - 8-2-2022	REVISD -

**STATE OF ILLINOIS
 DEPARTMENT OF TRANSPORTATION**

**COUNTY HIGHWAY 11 - GREEN STREET
 CROSS SECTIONS**

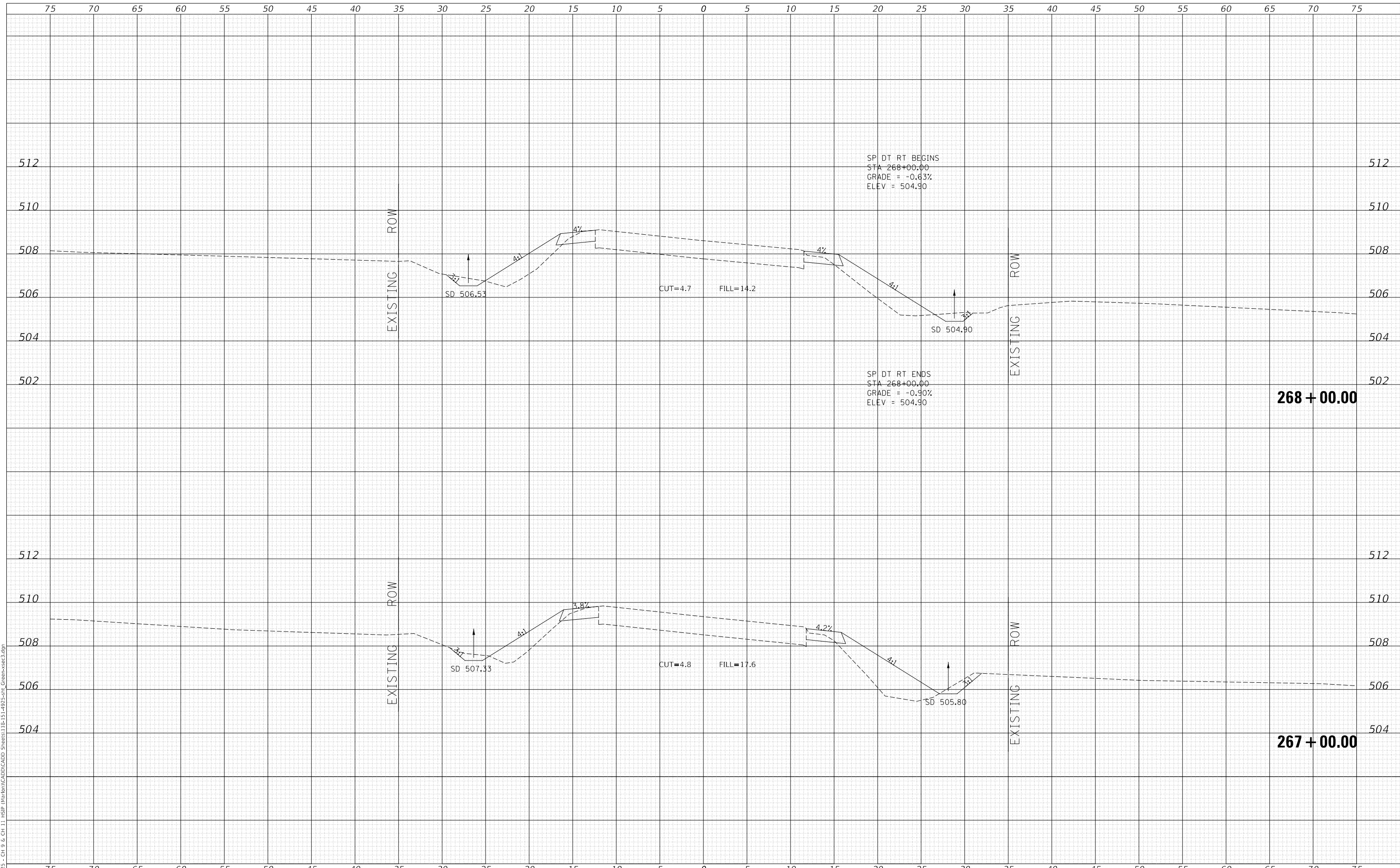
SCALE: 1"=5'H, 2'V SHEET 79 OF 125 SHEETS STA. 265+00.00 TO STA. 266+00.00

F.A. RTE.	SECTION	COUNTY	TOTAL SHEETS	SHEET NO.
*	20-00144-00-5P	MARION	181	135
* F.A.S. 792 & F.A.U. 8591			CONTRACT NO. 97820	
ILLINOIS FED. AID PROJECT				

DATE	
BY	
SURVEYED	
PLOTTED	
TEMPLATE	
AREAS CHECKED	
FINAL SURVEY	
NOTE BOOK	
NO.	

DATE	
BY	
SURVEYED	
PLOTTED	
TEMPLATE	
AREAS CHECKED	
ORIGINAL SURVEY	
NOTE BOOK	
NO.	

MODEL: Definit
 FILE NAME: V:\1925 - Ch 9 & Ch 11 HSP Marston\CADD\CADD Sheets\118-151-1925-sht_Green+sec3.dgn



Since 1945
Hutchison Engineering, Inc.
 JACKSONVILLE • PEORIA • SHOREWOOD
 CARBONDALE • MOKLENE
 Illinois Professional Design Firm No. 184-000825

USER NAME = jwhite	DESIGNED - AWM	REVISED -
PLOT SCALE = 10.0000 ' / in.	DRAWN - HRC	REVISED -
PLOT DATE = 10/23/2023	CHECKED - CMB	REVISED -
	DATE - 8-2-2022	REVISED -

**STATE OF ILLINOIS
 DEPARTMENT OF TRANSPORTATION**

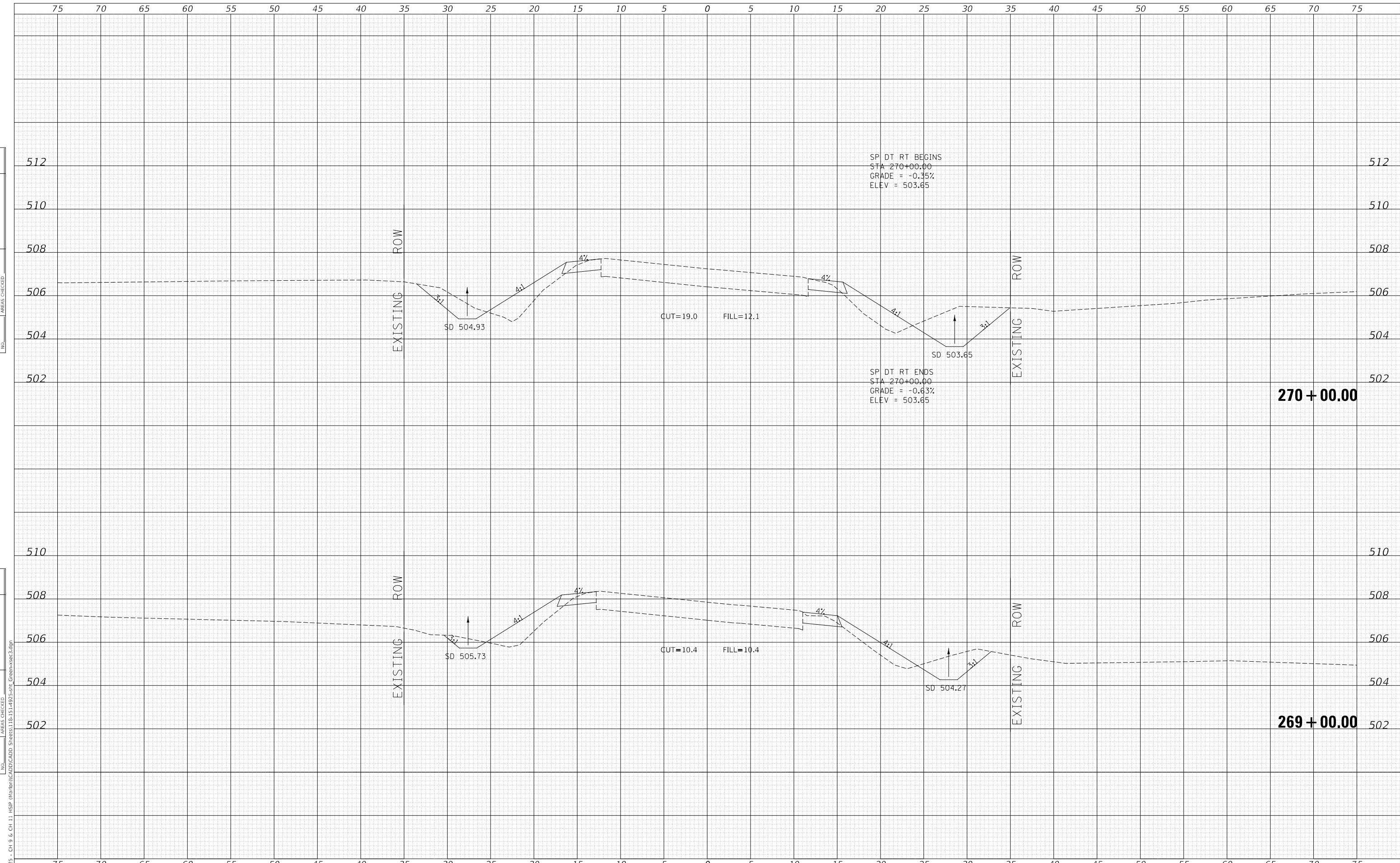
**COUNTY HIGHWAY 11 - GREEN STREET
 CROSS SECTIONS**

SCALE: 1"=5'H, 2'V SHEET 80 OF 125 SHEETS STA. 267+00.00 TO STA. 268+00.00

F.A. RTE.	SECTION	COUNTY	TOTAL SHEETS	SHEET NO.
*	20-00144-00-5P	MARION	181	136
* F.A.S. 792 & F.A.U. 8591			CONTRACT NO. 97820	
ILLINOIS			FED. AID PROJECT	

DATE	
BY	
FINAL SURVEY NO.	
SURVEYED PLOTTED TEMPLATE AREAS CHECKED	
NOTE BOOK NO.	
AREAS CHECKED	

DATE	
BY	
ORIGINAL SURVEY NO.	
SURVEYED PLOTTED TEMPLATE AREAS CHECKED	
NOTE BOOK NO.	
AREAS CHECKED	



MODEL: Default
 FILE NAME: V:\1925 - Ch 9 & Ch 11 HSP Maribon\CADD\CADD Sheets\118-151-1925-sht_Green-st-3.dgn
 2023

USER NAME = jwhite	DESIGNED - AWM	REVISED -
	DRAWN - HRC	REVISED -
PLOT SCALE = 10.0000 ' / in.	CHECKED - CMB	REVISED -
PLOT DATE = 10/23/2023	DATE - 8-2-2022	REVISED -

**STATE OF ILLINOIS
 DEPARTMENT OF TRANSPORTATION**

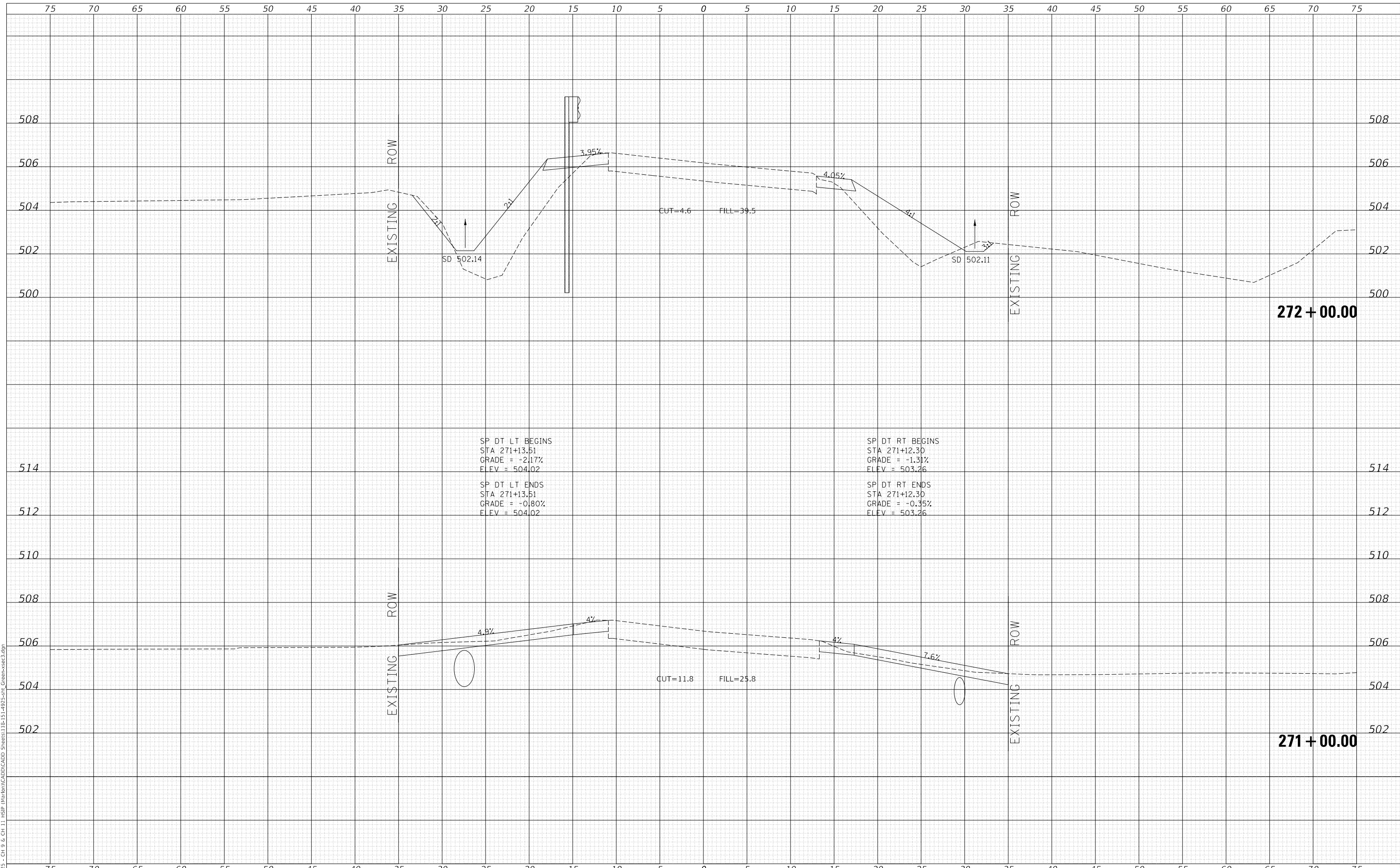
**COUNTY HIGHWAY 11 - GREEN STREET
 CROSS SECTIONS**
 SCALE: 1"=5'H, 2'V SHEET 81 OF 125 SHEETS STA. 269+00.00 TO STA. 270+00.00

F.A. RTE.	SECTION	COUNTY	TOTAL SHEETS	SHEET NO.
*	20-00144-00-5P	MARION	181	137
* F.A.S. 792 & F.A.U. 8591			CONTRACT NO. 97820	
ILLINOIS		FED. AID PROJECT		

DATE	
BY	
SURVEYED	
PLOTTED	
TEMPLATE	
AREAS CHECKED	
FINAL SURVEY	
NOTE BOOK	
NO.	

DATE	
BY	
SURVEYED	
PLOTTED	
TEMPLATE	
AREAS CHECKED	
ORIGINAL SURVEY	
NOTE BOOK	
NO.	

MODEL: Default
 FILE NAME: V:\025 - Ch 9 & Ch 11 - HSP - Maribon\CADD\CADD - Sheets\118-151-4925-sht_Green+sec3.dgn



SP DT LT BEGINS
 STA 271+13.51
 GRADE = -2.17%
 ELEV = 504.02

SP DT LT ENDS
 STA 271+13.51
 GRADE = -0.80%
 ELEV = 504.02

SP DT RT BEGINS
 STA 271+12.30
 GRADE = -1.31%
 ELEV = 503.26

SP DT RT ENDS
 STA 271+12.30
 GRADE = -0.35%
 ELEV = 503.26

Since 1945
Hutchison Engineering, Inc.
 JACKSONVILLE • PEORIA • SHOREWOOD
 CARBONDALE • MOKLENE
 Illinois Professional Design Firm No. 184-000825

USER NAME = jwhite
 PLOT SCALE = 10.0000 ' / in.
 PLOT DATE = 10/23/2023

DESIGNED - AWM
 DRAWN - HRC
 CHECKED - CMB
 DATE - 8-2-2022

REVISED -
 REVISED -
 REVISED -
 REVISED -

**STATE OF ILLINOIS
 DEPARTMENT OF TRANSPORTATION**

**COUNTY HIGHWAY 11 - GREEN STREET
 CROSS SECTIONS**

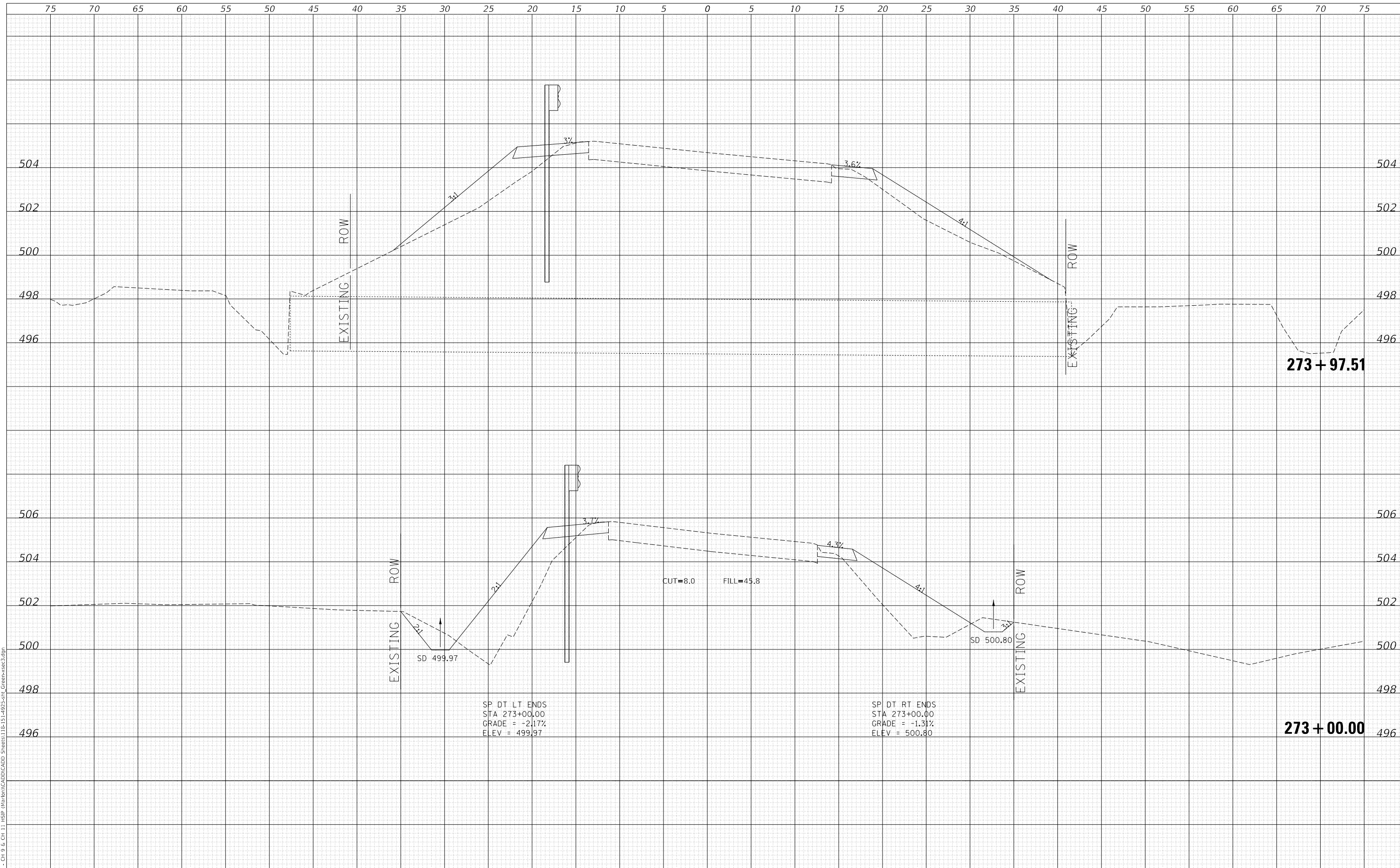
SCALE: 1"=5'H, 2'V SHEET 82 OF 125 SHEETS STA. 271+00.00 TO STA. 272+00.00

F.A. RTE.	SECTION	COUNTY	TOTAL SHEETS	SHEET NO.
*	20-00144-00-5P	MARION	181	138
* F.A.S. 792 & F.A.U. 8591			CONTRACT NO. 97820	

ILLINOIS FED. AID PROJECT

DATE	
BY	
FINAL SURVEY NO.	
SURVEYED PLOTTED AREAS CHECKED	
NOTE BOOK	
TEMPLATE	
AREAS CHECKED	

DATE	
BY	
ORIGINAL SURVEY NO.	
SURVEYED PLOTTED AREAS CHECKED	
NOTE BOOK	
TEMPLATE	
AREAS CHECKED	



MODEL: Definit
FILE NAME: V:\0925 - Ch 9 & Ch 11_HSP_Marion\CAD\CADD_Sheets\118-151-4925-sht_Green+sec3.dgn

Since 1945
Hutchison Engineering, Inc.
JACKSONVILLE • PEORIA • SHOREWOOD
CARBONDALE • MOKLENE
Illinois Professional Design Firm No. 184-000825

USER NAME	= jwhite
PLOT SCALE	= 10.0000 ' / in.
PLOT DATE	= 10/23/2023

DESIGNED	- AWM
DRAWN	- HRC
CHECKED	- CMB
DATE	- 8-2-2022

REVISD	-
REVISD	-
REVISD	-
REVISD	-

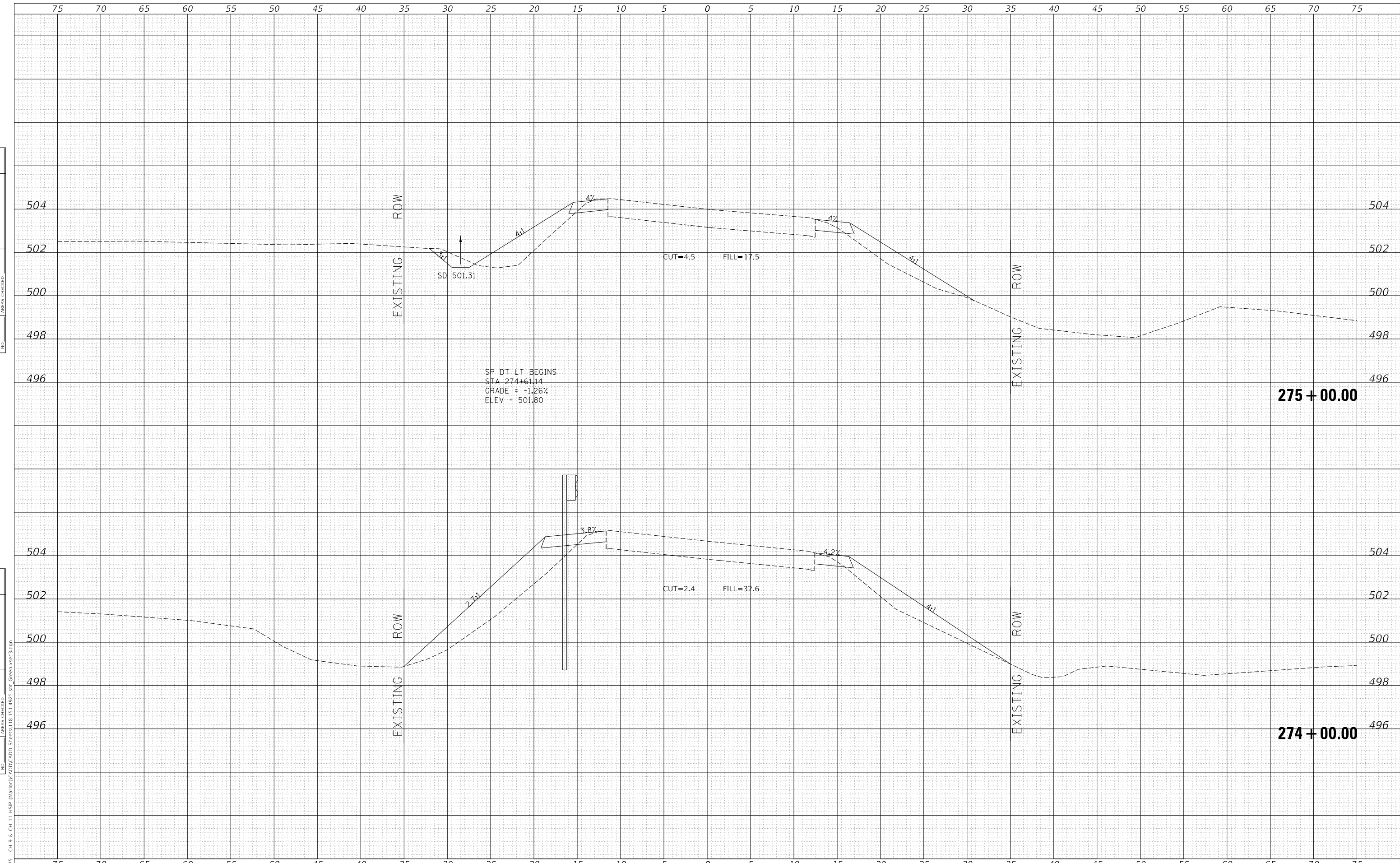
**STATE OF ILLINOIS
DEPARTMENT OF TRANSPORTATION**

**COUNTY HIGHWAY 11 - GREEN STREET
CROSS SECTIONS**
SCALE: 1"=5'H, 2'V SHEET 83 OF 125 SHEETS STA. 273+00.00 TO STA. 273+97.51

F.A. RTE.	SECTION	COUNTY	TOTAL SHEETS	SHEET NO.
*	20-00144-00-5P	MARION	181	139
* F.A.S. 792 & F.A.U. 8591			CONTRACT NO. 97820	
ILLINOIS			FED. AID PROJECT	

DATE	
BY	
FINAL SURVEY	SURVEYED
NOTE BOOK	PLOTTED
NO.	TEMPLATE
	AREAS CHECKED

DATE	
BY	
ORIGINAL SURVEY	SURVEYED
NOTE BOOK	PLOTTED
NO.	TEMPLATE
	AREAS CHECKED



MODEL: Default
 FILE NAME: V:\1925 - Ch 9 & Ch 11 - HSP - Maribon\CADD\CADD - Sheets\118-151-1925-shr_Green+sec3.dgn
 2023

USER NAME = jwhite	DESIGNED - AWM	REVISED -
	DRAWN - HRC	REVISED -
PLOT SCALE = 10.0000 ' / in.	CHECKED - CMB	REVISED -
PLOT DATE = 10/23/2023	DATE - 8-2-2022	REVISED -

**STATE OF ILLINOIS
 DEPARTMENT OF TRANSPORTATION**

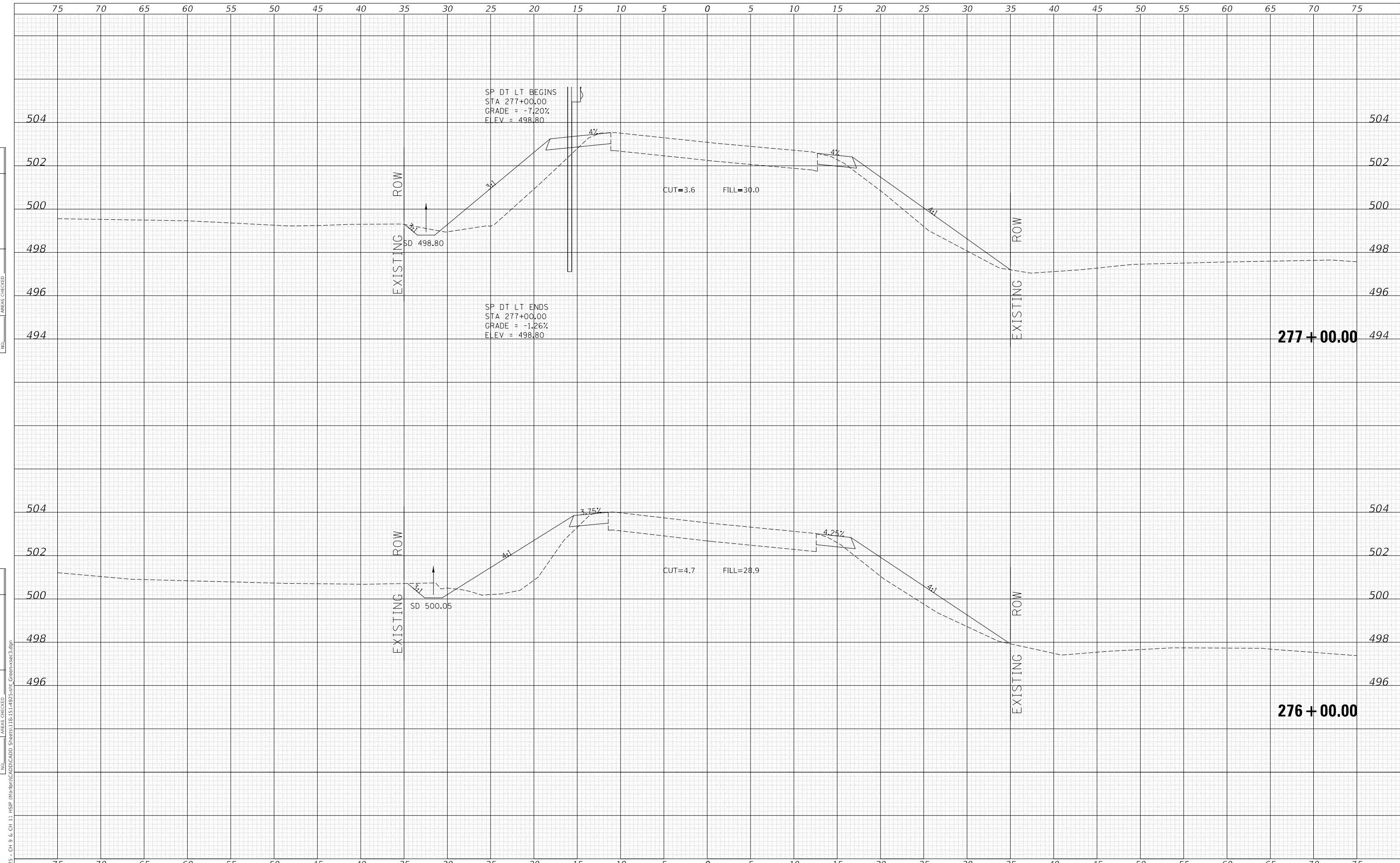
**COUNTY HIGHWAY 11 - GREEN STREET
 CROSS SECTIONS**

SCALE: 1"=5'H, 2'V SHEET 84 OF 125 SHEETS STA. 274+00.00 TO STA. 275+00.00

F.A. RTE.	SECTION	COUNTY	TOTAL SHEETS	SHEET NO.
*	20-00144-00-5P	MARION	181	140
* F.A.S. 792 & F.A.U. 8591			CONTRACT NO. 97820	
ILLINOIS FED. AID PROJECT				

DATE	
BY	
FINAL SURVEY NO.	
SURVEYED	
PLOTTED	
TEMPLATE	
AREAS CHECKED	
NOTE BOOK	
AREAS CHECKED	

DATE	
BY	
ORIGINAL SURVEY NO.	
SURVEYED	
PLOTTED	
TEMPLATE	
AREAS CHECKED	
NOTE BOOK	
AREAS CHECKED	



MODEL: Definit
 FILE NAME: V:\025 - Ch 9 & Ch 11 - HSP - Marion\CAD\CADD - Sheets\118-151-4925-sht - Green-vsect3.dgn
 2023

USER NAME = jwhite	DESIGNED - AWM	REVISED -
	DRAWN - HRC	REVISED -
PLOT SCALE = 10.0000 ' / in.	CHECKED - CMB	REVISED -
PLOT DATE = 10/23/2023	DATE - 8-2-2022	REVISED -

**STATE OF ILLINOIS
 DEPARTMENT OF TRANSPORTATION**

**COUNTY HIGHWAY 11 - GREEN STREET
 CROSS SECTIONS**

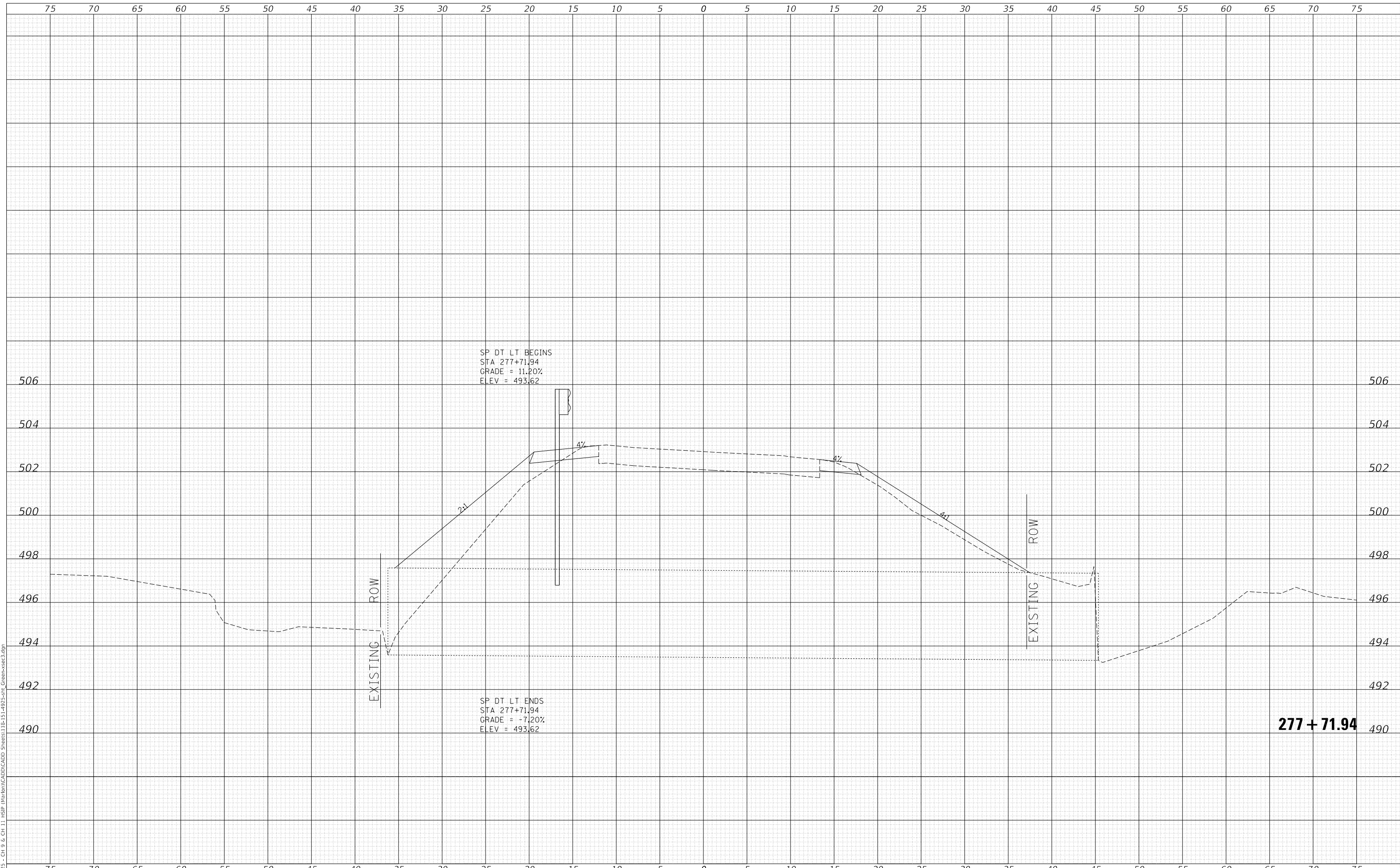
SCALE: 1"=5'H, 2'V SHEET 85 OF 125 SHEETS STA. 276+00.00 TO STA. 277+00.00

F.A. RTE.	SECTION	COUNTY	TOTAL SHEETS	SHEET NO.
*	20-00144-00-5P	MARION	181	141
* F.A.S. 792 & F.A.U. 8591			CONTRACT NO. 97820	
ILLINOIS		FED. AID PROJECT		

DATE	
BY	
SURVEYED	
PLOTTED	
TEMPLATE	
AREAS CHECKED	
FINAL SURVEY	
NOTE BOOK	
NO.	

DATE	
BY	
SURVEYED	
PLOTTED	
TEMPLATE	
AREAS CHECKED	
ORIGINAL SURVEY	
NOTE BOOK	
NO.	

MODEL: Definit
 FILE NAME: V:\1925 - Ch 9 & Ch 11 - HSP - Maribon\CADD\CADD - Sheets\118-151-1925-sht_Green-st-86.dgn



2023
 Hutchison Engineering, Inc.
 Since 1945
 JACKSONVILLE • PEORIA • SHOREWOOD
 CARBONDALE • MOKLENE
 Illinois Professional Design Firm No. 184-000825
 JOB# 4925

USER NAME = jwhite	DESIGNED - AWM	REVISED -
	DRAWN - HRC	REVISED -
PLOT SCALE = 10.0000 ' / in.	CHECKED - CMB	REVISED -
PLOT DATE = 10/23/2023	DATE - 8-2-2022	REVISED -

**STATE OF ILLINOIS
 DEPARTMENT OF TRANSPORTATION**

**COUNTY HIGHWAY 11 - GREEN STREET
 CROSS SECTIONS**
 SCALE: 1"=5'H, 2'V SHEET 86 OF 125 SHEETS STA. 277+71.94 TO STA. 277+71.94

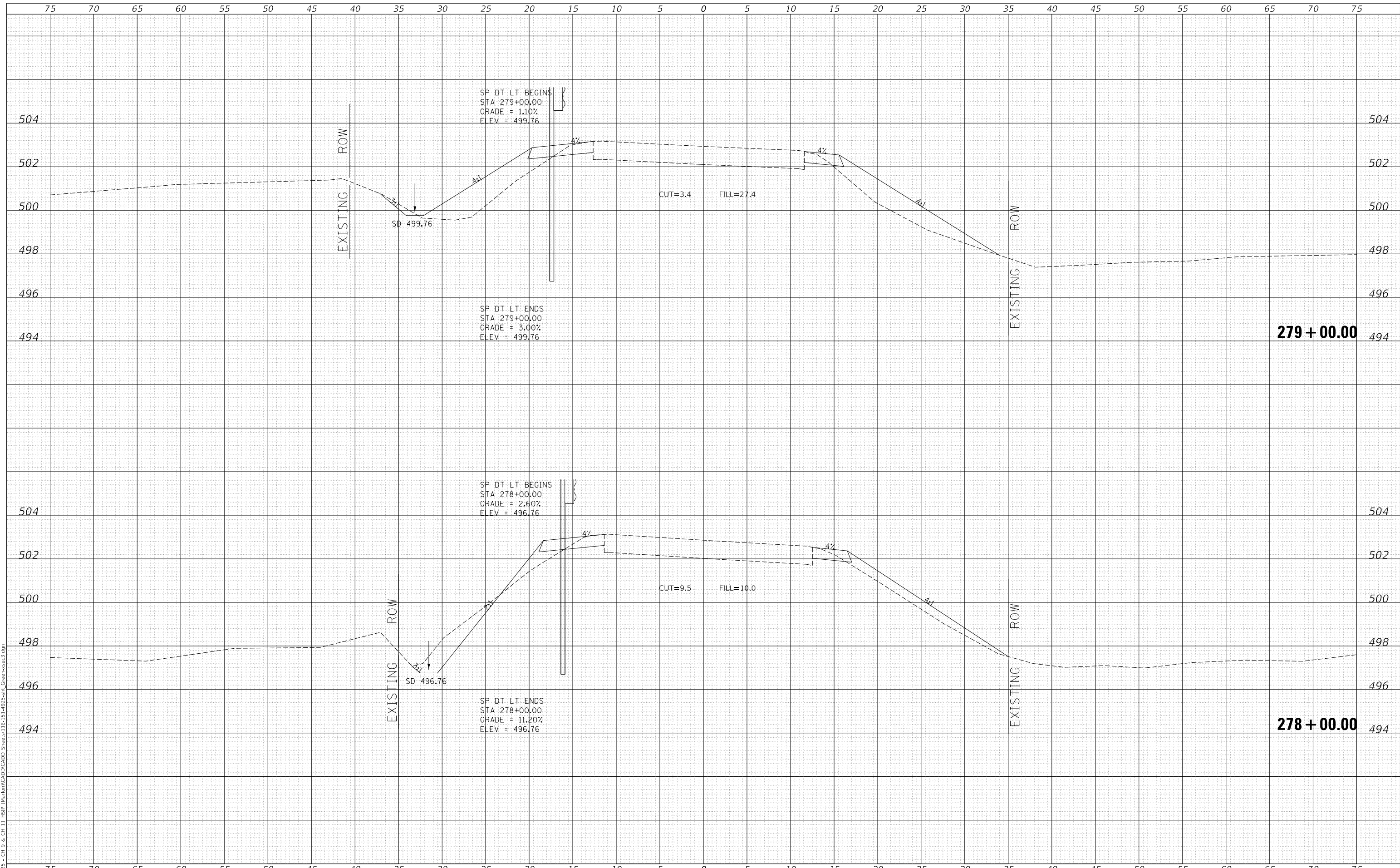
F.A. RTE.	SECTION	COUNTY	TOTAL SHEETS	SHEET NO.
*	20-00144-00-5P	MARION	181	142
* F.A.S. 792 & F.A.U. 8591			CONTRACT NO. 97820	
ILLINOIS		FED. AID PROJECT		

277 + 71.94

DATE	
BY	
SURVEYED	
PLOTTED	
TEMPLATE	
AREAS CHECKED	
FINAL SURVEY	
NOTE BOOK	
NO.	

DATE	
BY	
SURVEYED	
PLOTTED	
TEMPLATE	
AREAS CHECKED	
ORIGINAL SURVEY	
NOTE BOOK	
NO.	

MODEL: Definit
 FILE NAME: V:\025 - CH 9 & CH 11 - HSP - Maribon\CADD\CADD - Sheets\118-151-4925-sht_Green+sec3.dgn
 2023



Since 1945
Hutchison Engineering, Inc.
 JACKSONVILLE • PEORIA • SHOREWOOD
 CARBONDALE • MOKLENE
 Illinois Professional Design Firm No. 184-000825

USER NAME	= jwhite
DESIGNED	- AWM
DRAWN	- HRC
CHECKED	- CMB
DATE	- 8-2-2022
REVISIONS	
REVISOR	
REVISION	
DATE	

DESIGNED	- AWM
DRAWN	- HRC
CHECKED	- CMB
DATE	- 8-2-2022
REVISIONS	
REVISOR	
REVISION	
DATE	

DESIGNED	-
DRAWN	-
CHECKED	-
DATE	-
REVISIONS	
REVISOR	
REVISION	
DATE	

**STATE OF ILLINOIS
 DEPARTMENT OF TRANSPORTATION**

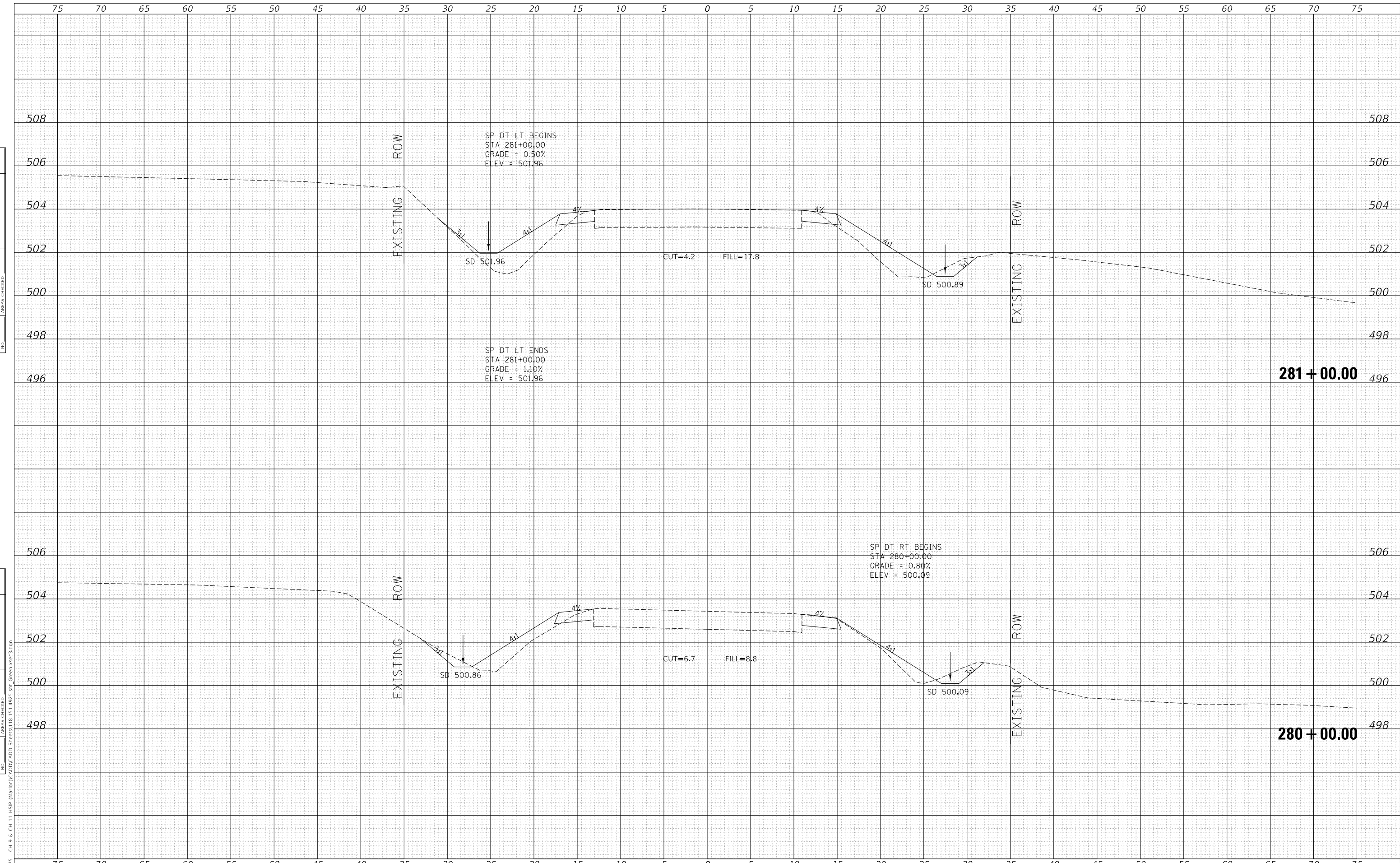
**COUNTY HIGHWAY 11 - GREEN STREET
 CROSS SECTIONS**

SCALE: 1"=5'H, 2'V SHEET 87 OF 125 SHEETS STA. 278+00.00 TO STA. 279+00.00

F.A. RTE.	SECTION	COUNTY	TOTAL SHEETS	SHEET NO.
*	20-00144-00-5P	MARION	181	143
* F.A.S. 792 & F.A.U. 8591			CONTRACT NO. 97820	
ILLINOIS		FED. AID PROJECT		

DATE	
BY	
FINAL SURVEY	SURVEYED
NOTE BOOK	PLOTTED
NO.	TEMPLATE
	AREAS CHECKED
	AREAS CHECKED

DATE	
BY	
ORIGINAL SURVEY	SURVEYED
NOTE BOOK	PLOTTED
NO.	TEMPLATE
	AREAS CHECKED
	AREAS CHECKED



MODEL: Definit
FILE NAME: V:\025 - Ch 9 & Ch 11 - HSP - Maribon\CADD\CADD - Sheets\118-151-4925-sht_Green+sec3.dgn

Since 1945
Hutchison Engineering, Inc.
JACKSONVILLE • PEORIA • SHOREWOOD
CARBONDALE • MOKLENE
Illinois Professional Design Firm No. 184-000825

USER NAME = jwhite	DESIGNED - AWM	REVISED -
PLOT SCALE = 10.0000 ' / in.	DRAWN - HRC	REVISED -
PLOT DATE = 10/23/2023	CHECKED - CMB	REVISED -
	DATE - 8-2-2022	REVISED -

**STATE OF ILLINOIS
DEPARTMENT OF TRANSPORTATION**

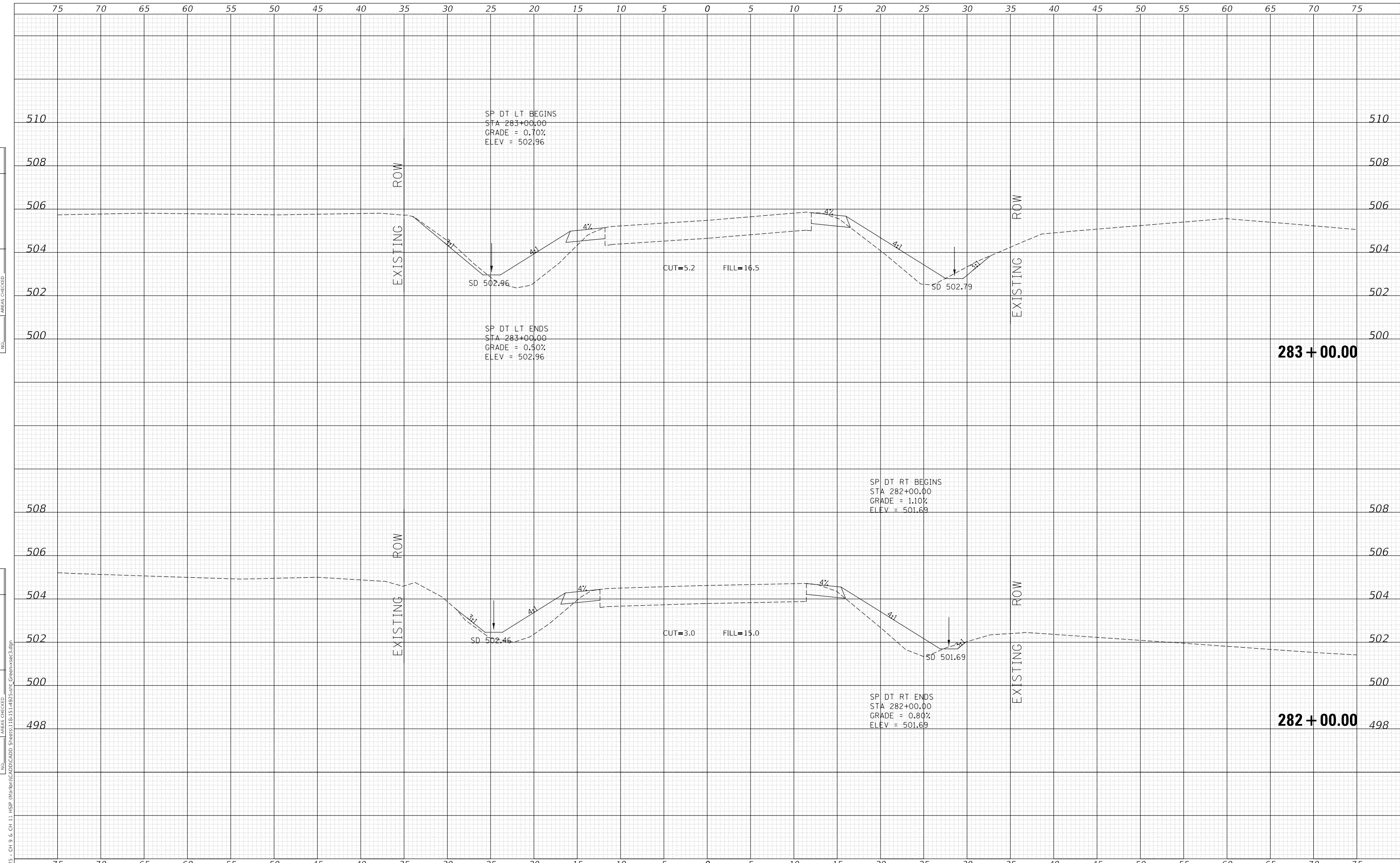
**COUNTY HIGHWAY 11 - GREEN STREET
CROSS SECTIONS**

SCALE: 1"=5'H, 2'V SHEET 88 OF 125 SHEETS STA. 280+00.00 TO STA. 281+00.00

F.A. RTE.	SECTION	COUNTY	TOTAL SHEETS	SHEET NO.
*	20-00144-00-5P	MARION	181	144
* F.A.S. 792 & F.A.U. 8591			CONTRACT NO. 97820	
ILLINOIS FED. AID PROJECT				

DATE	
BY	
FINAL SURVEY	SURVEYED
NOTE BOOK	PLOTTED
NO.	TEMPLATE
	AREAS CHECKED

DATE	
BY	
ORIGINAL SURVEY	SURVEYED
NOTE BOOK	PLOTTED
NO.	TEMPLATE
	AREAS CHECKED



MODEL: Definit
 FILE NAME: V:\1925 - Ch 9 & Ch 11_HSP_Marion\CAD\CADD_Sheets\118-151-1925-shr_Green+sec3.dgn
 2023

USER NAME = jwhite	DESIGNED - AWM	REVISD -
	DRAWN - HRC	REVISD -
PLOT SCALE = 10.0000 ' / in.	CHECKED - CMB	REVISD -
PLOT DATE = 10/23/2023	DATE - 8-2-2022	REVISD -

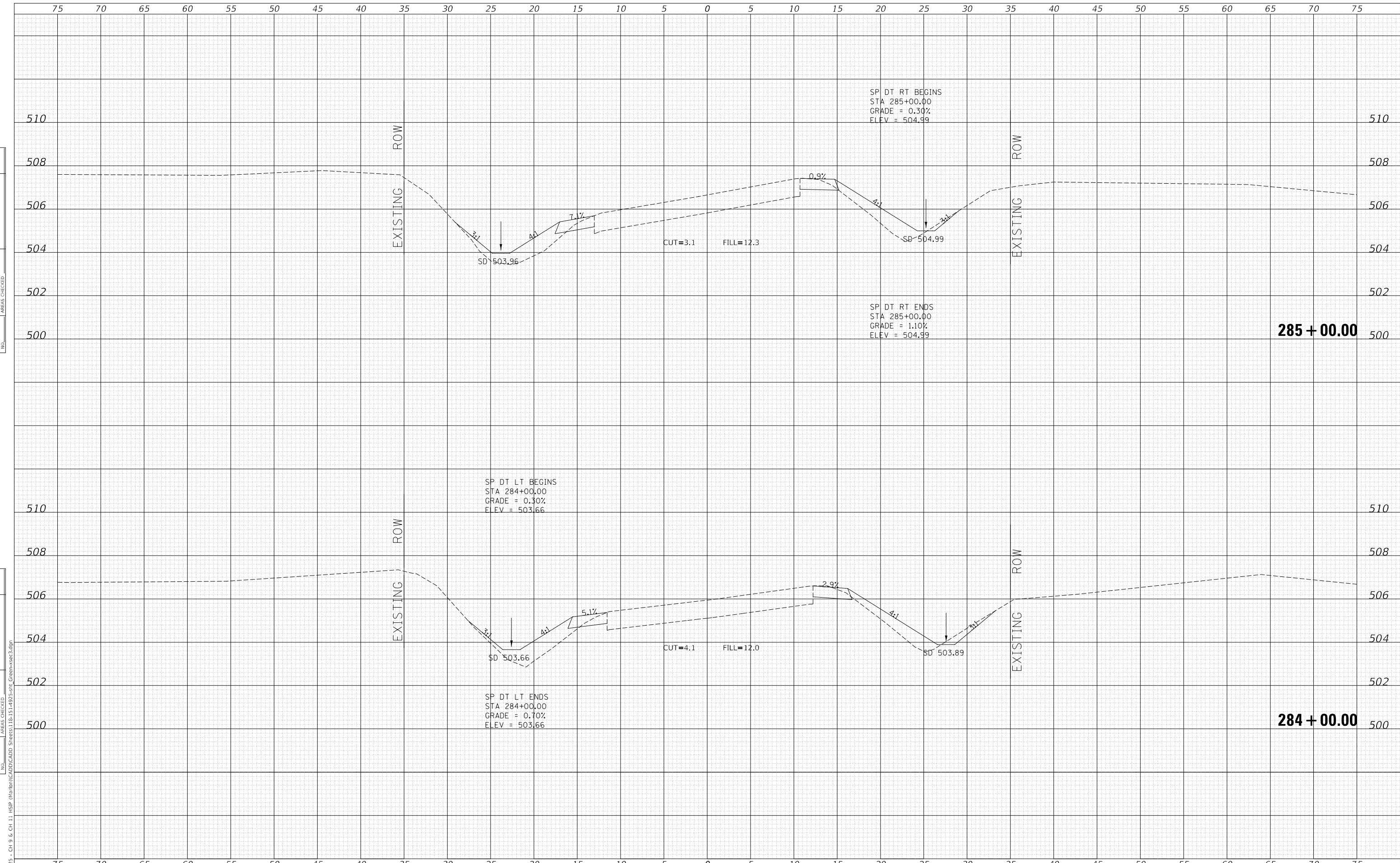
**STATE OF ILLINOIS
 DEPARTMENT OF TRANSPORTATION**

**COUNTY HIGHWAY 11 - GREEN STREET
 CROSS SECTIONS**
 SCALE: 1"=5'H, 2'V SHEET 89 OF 125 SHEETS STA. 282+00.00 TO STA. 283+00.00

F.A. RTE.	SECTION	COUNTY	TOTAL SHEETS	SHEET NO.
*	20-00144-00-5P	MARION	181	145
* F.A.S. 792 & F.A.U. 8591			CONTRACT NO. 97820	
ILLINOIS FED. AID PROJECT				

DATE	
BY	
FINAL SURVEY	SURVEYED
NOTE BOOK	PLOTTED
NO.	TEMPLATE
	AREAS CHECKED
	AREAS CHECKED

DATE	
BY	
ORIGINAL SURVEY	SURVEYED
NOTE BOOK	PLOTTED
NO.	TEMPLATE
	AREAS CHECKED
	AREAS CHECKED



MODEL: Default
 FILE NAME: V:\025 - Ch 9 & Ch 11 - HSP - Maribon\CADD\CADD - Sheets\118-151-4925-sht_Green+sec3.dgn
 2023

USER NAME = jwhite	DESIGNED - AWM	REVISED -
	DRAWN - HRC	REVISED -
PLOT SCALE = 10.0000 ' / in.	CHECKED - CMB	REVISED -
PLOT DATE = 10/23/2023	DATE - 8-2-2022	REVISED -

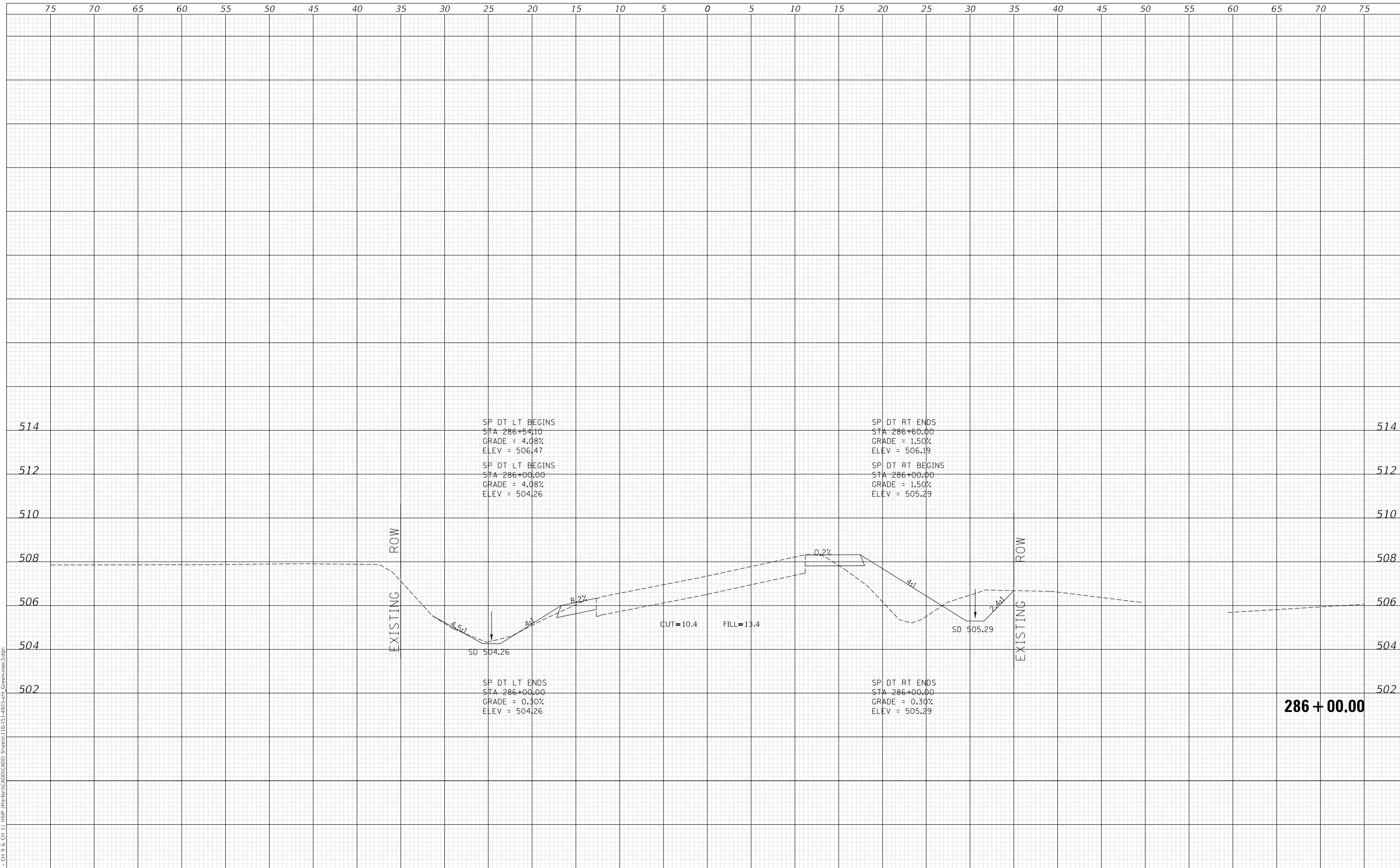
**STATE OF ILLINOIS
 DEPARTMENT OF TRANSPORTATION**

**COUNTY HIGHWAY 11 - GREEN STREET
 CROSS SECTIONS**
 SCALE: 1"=5'H, 2'V SHEET 90 OF 125 SHEETS STA. 284+00.00 TO STA. 285+00.00

F.A. RTE.	SECTION	COUNTY	TOTAL SHEETS	SHEET NO.
*	20-00144-00-5P	MARION	181	146
* F.A.S. 792 & F.A.U. 8591			CONTRACT NO. 97820	
ILLINOIS		FED. AID PROJECT		

DATE	
BY	
FINAL SURVEY	SURVEYED
NOTE BOOK	PLOTTED
NO.	TEMPLATE
	AREAS CHECKED
	AREAS CHECKED

DATE	
BY	
ORIGINAL SURVEY	SURVEYED
NOTE BOOK	PLOTTED
NO.	TEMPLATE
	AREAS CHECKED
	AREAS CHECKED



MODEL: Default
 FILE NAME: V:\1925 - Ch 9 & Ch 11 - HSP - Maribon\CADD\CADD - Sheets\118-151-1925-sht_Green+sec3.dgn
 2023

USER NAME = jwhite	DESIGNED - AWM	REVISED -
	DRAWN - HRC	REVISED -
PLOT SCALE = 10.0000' / in.	CHECKED - CMB	REVISED -
PLOT DATE = 10/23/2023	DATE - 8-2-2022	REVISED -

**STATE OF ILLINOIS
 DEPARTMENT OF TRANSPORTATION**

**COUNTY HIGHWAY 11 - GREEN STREET
 CROSS SECTIONS**

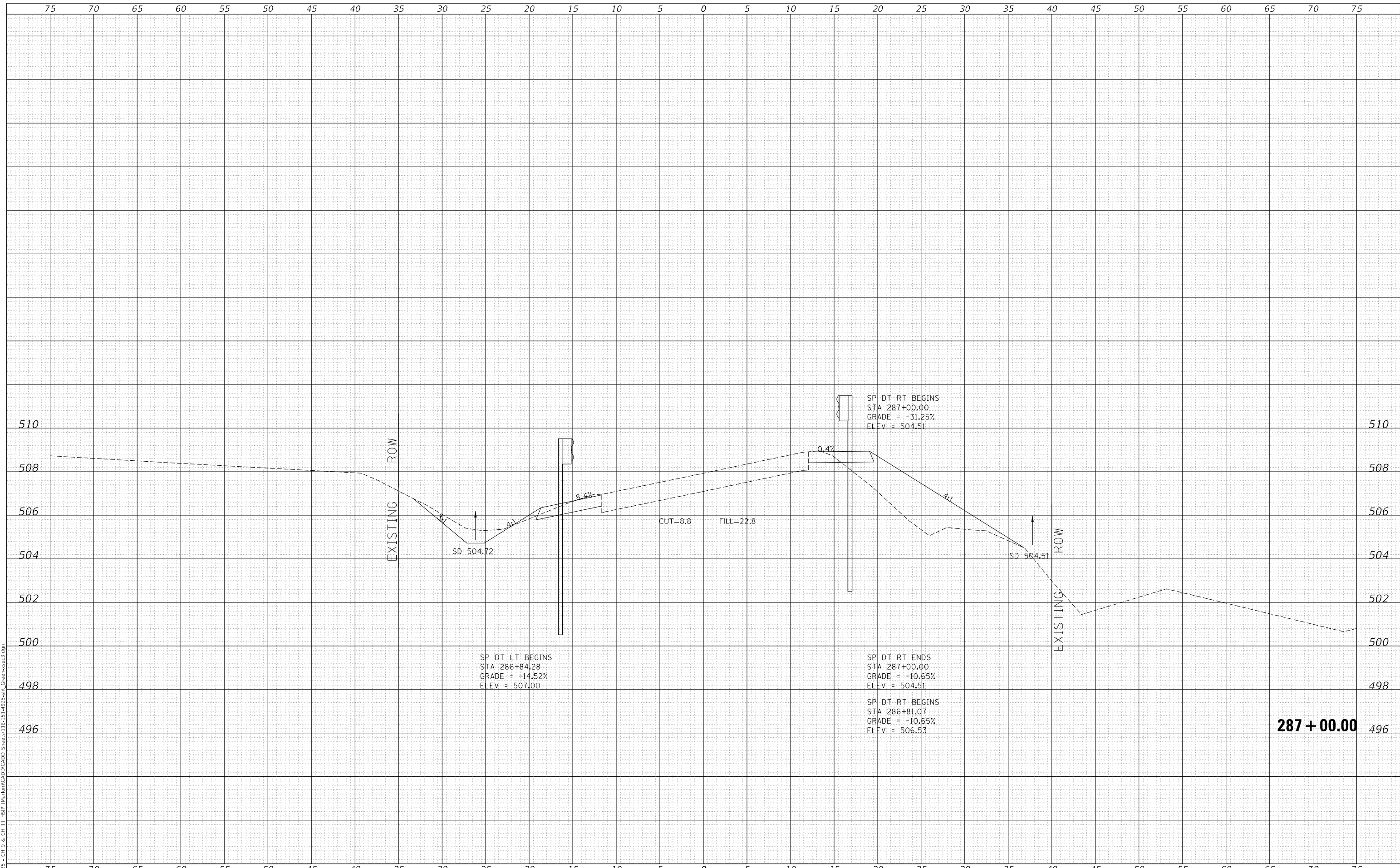
SCALE: 1"=5'H, 2'V SHEET 91 OF 125 SHEETS STA. 286+00.00 TO STA. 286+00.00

F.A. RTE.	SECTION	COUNTY	TOTAL SHEETS	SHEET NO.
*	20-00144-00-5P	MARION	181	147
* F.A.S. 792 & F.A.U. 8591		CONTRACT NO. 97820		
ILLINOIS		FED. AID PROJECT		

286 + 00.00

DATE	
BY	
SURVEYED	
PLOTTED	
TEMPLATE	
AREAS CHECKED	
FINAL SURVEY	
NOTE BOOK	
NO.	

DATE	
BY	
SURVEYED	
PLOTTED	
TEMPLATE	
AREAS CHECKED	
ORIGINAL SURVEY	
NOTE BOOK	
NO.	



MODEL: Default
 FILE NAME: V:\025 - Ch 9 & Ch 11 - HSP - Marion\CAD\CADD - Sheets\118-151-4925-SP - Green+sec3.dgn
 2023

Since 1945
Hutchison Engineering, Inc.
 JACKSONVILLE • PEORIA • SHOREWOOD
 CARBONDALE • MOKLENE
 Illinois Professional Design Firm No. 184-000825

USER NAME = jwhite
 PLOT SCALE = 10.0000 ' / in.
 PLOT DATE = 10/23/2023

DESIGNED - AWM
 DRAWN - HRC
 CHECKED - CMB
 DATE - 8-2-2022

REVISED -
 REVISED -
 REVISED -
 REVISED -

**STATE OF ILLINOIS
 DEPARTMENT OF TRANSPORTATION**

**COUNTY HIGHWAY 11 - GREEN STREET
 CROSS SECTIONS**

SCALE: 1"=5'H, 2'V SHEET 92 OF 125 SHEETS STA. 287+00.00 TO STA. 287+00.00

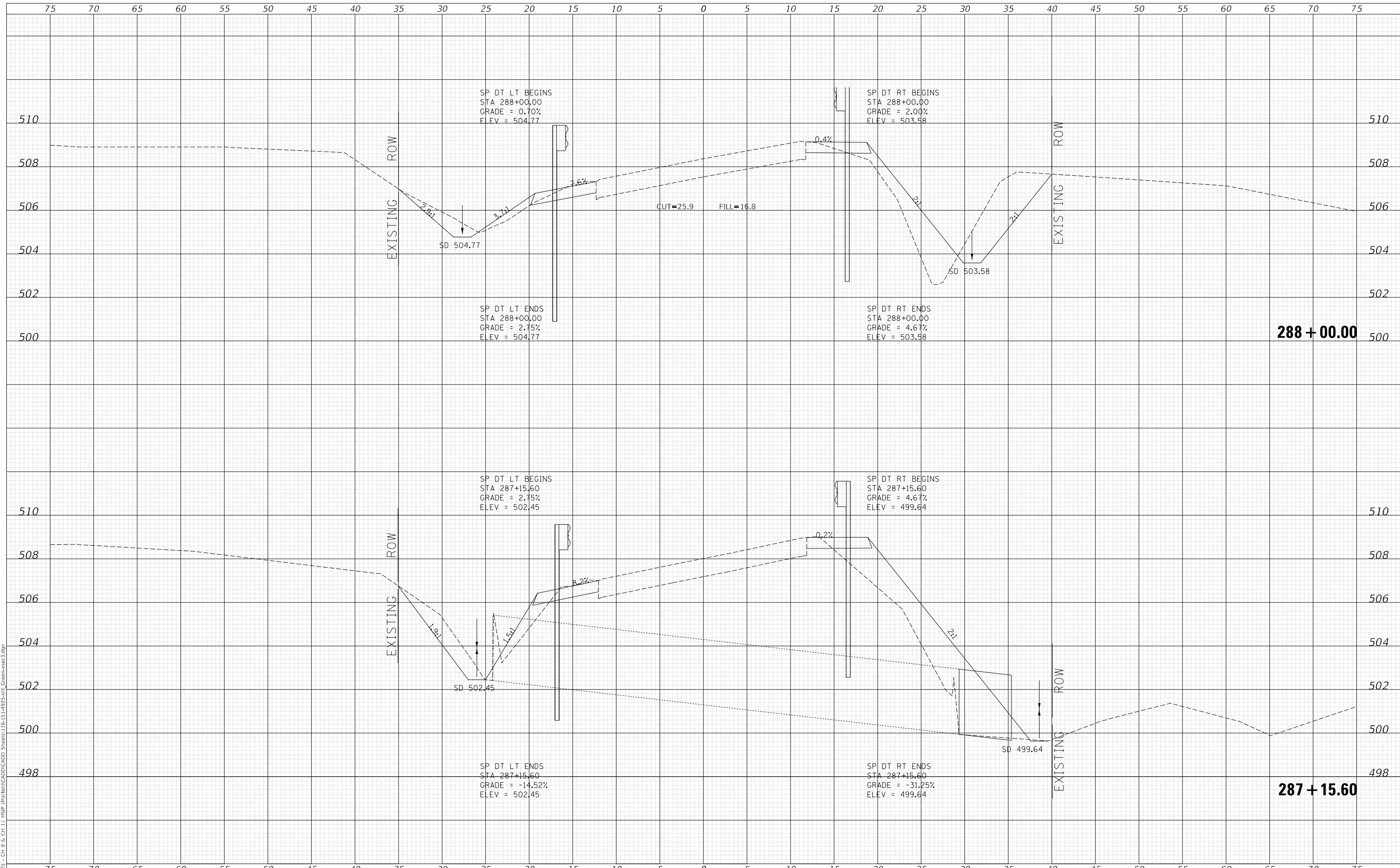
F.A. RTE.	SECTION	COUNTY	TOTAL SHEETS	SHEET NO.
*	20-00144-00-5P	MARION	181	148
* F.A.S. 792 & F.A.U. 8591			CONTRACT NO. 97820	
ILLINOIS			FED. AID PROJECT	

287 + 00.00

DATE	
BY	
SURVEYED	
PLOTTED	
TEMPLATE	
AREAS CHECKED	
FINAL SURVEY	
NOTE BOOK	
NO.	

DATE	
BY	
SURVEYED	
PLOTTED	
TEMPLATE	
AREAS CHECKED	
ORIGINAL SURVEY	
NOTE BOOK	
NO.	

MODEL: Definit
 FILE NAME: V:\025 - Ch 9 & Ch 11_HSP_Marion\CAD\CADD_Sheets\118-151-4925-sht_Green+sec3.dgn



Since 1945
Hutchison Engineering, Inc.
 JACKSONVILLE • PEORIA • SHOREWOOD
 CARBONDALE • MOKLENE
 Illinois Professional Design Firm No. 184-000825

USER NAME	= jwhite
DESIGNED	- AWM
DRAWN	- HRC
CHECKED	- CMB
DATE	- 8-2-2022
REVIS	-
REVIS	-
REVIS	-
REVIS	-

DESIGNED	- AWM
DRAWN	- HRC
CHECKED	- CMB
DATE	- 8-2-2022
REVIS	-
REVIS	-
REVIS	-
REVIS	-

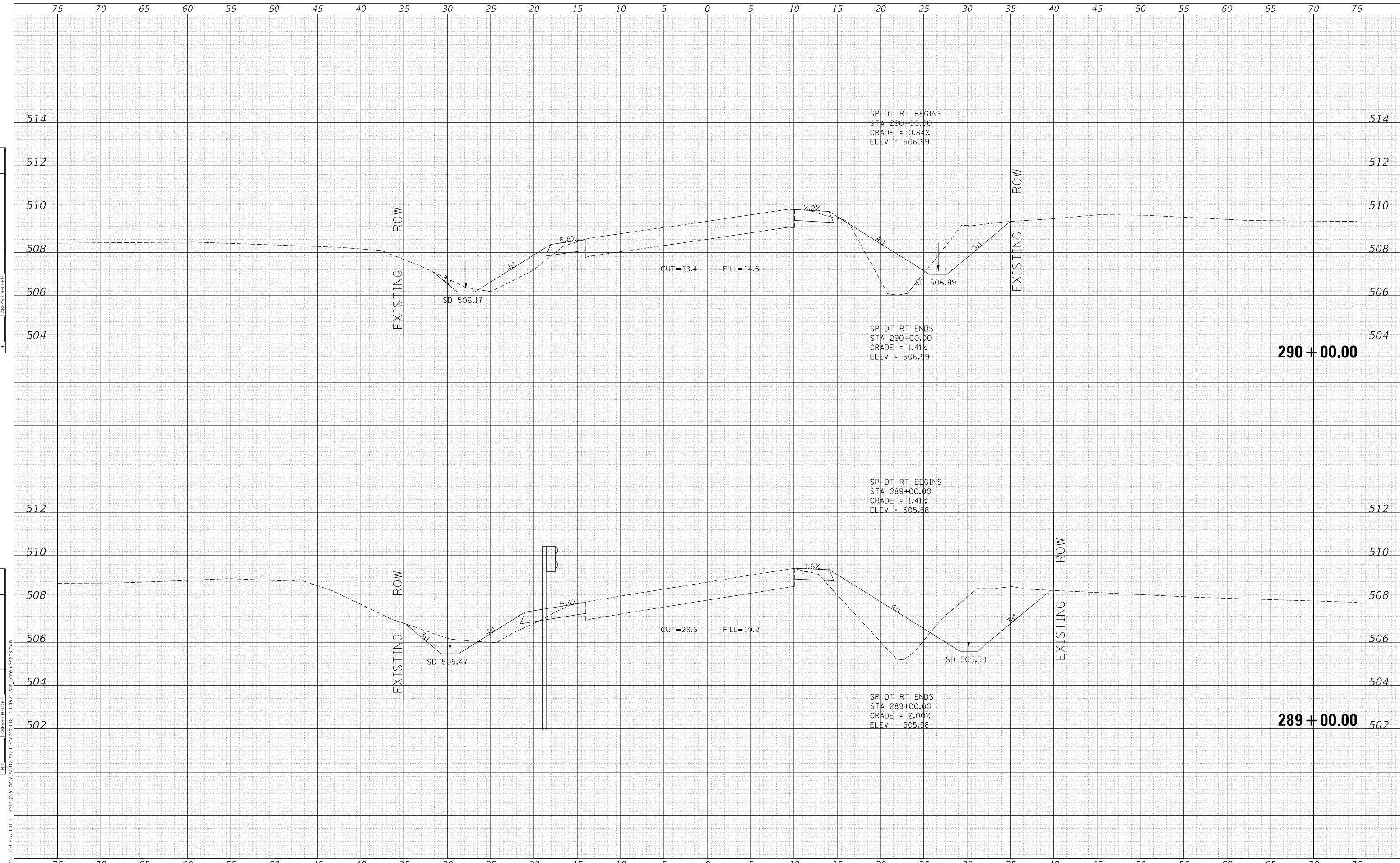
**STATE OF ILLINOIS
 DEPARTMENT OF TRANSPORTATION**

**COUNTY HIGHWAY 11 - GREEN STREET
 CROSS SECTIONS**
 SCALE: 1"=5'H, 2'V SHEET 93 OF 125 SHEETS STA. 287+15.60 TO STA. 288+00.00

F.A. RTE.	SECTION	COUNTY	TOTAL SHEETS	SHEET NO.
*	20-00144-00-5P	MARION	181	149
* F.A.S. 792 & F.A.U. 8591			CONTRACT NO. 97820	
ILLINOIS FED. AID PROJECT				

DATE	
BY	
FINAL SURVEY	SURVEYED
NOTE BOOK	PLOTTED
NO.	TEMPLATE
	AREAS CHECKED

DATE	
BY	
ORIGINAL SURVEY	SURVEYED
NOTE BOOK	PLOTTED
NO.	TEMPLATE
	AREAS CHECKED



MODEL: Default
 FILE NAME: V:\1925 - Ch 9 & Ch 11_HSP_Marion\CAD\CADD_Sheets\118-151-1925-shr_Green+sec3.dgn
 2023
 JOB# 4925

USER NAME = jwhite	DESIGNED - AWM	REVISED -
	DRAWN - HRC	REVISED -
PLOT SCALE = 10.0000 ' / in.	CHECKED - CMB	REVISED -
PLOT DATE = 10/23/2023	DATE - 8-2-2022	REVISED -

**STATE OF ILLINOIS
 DEPARTMENT OF TRANSPORTATION**

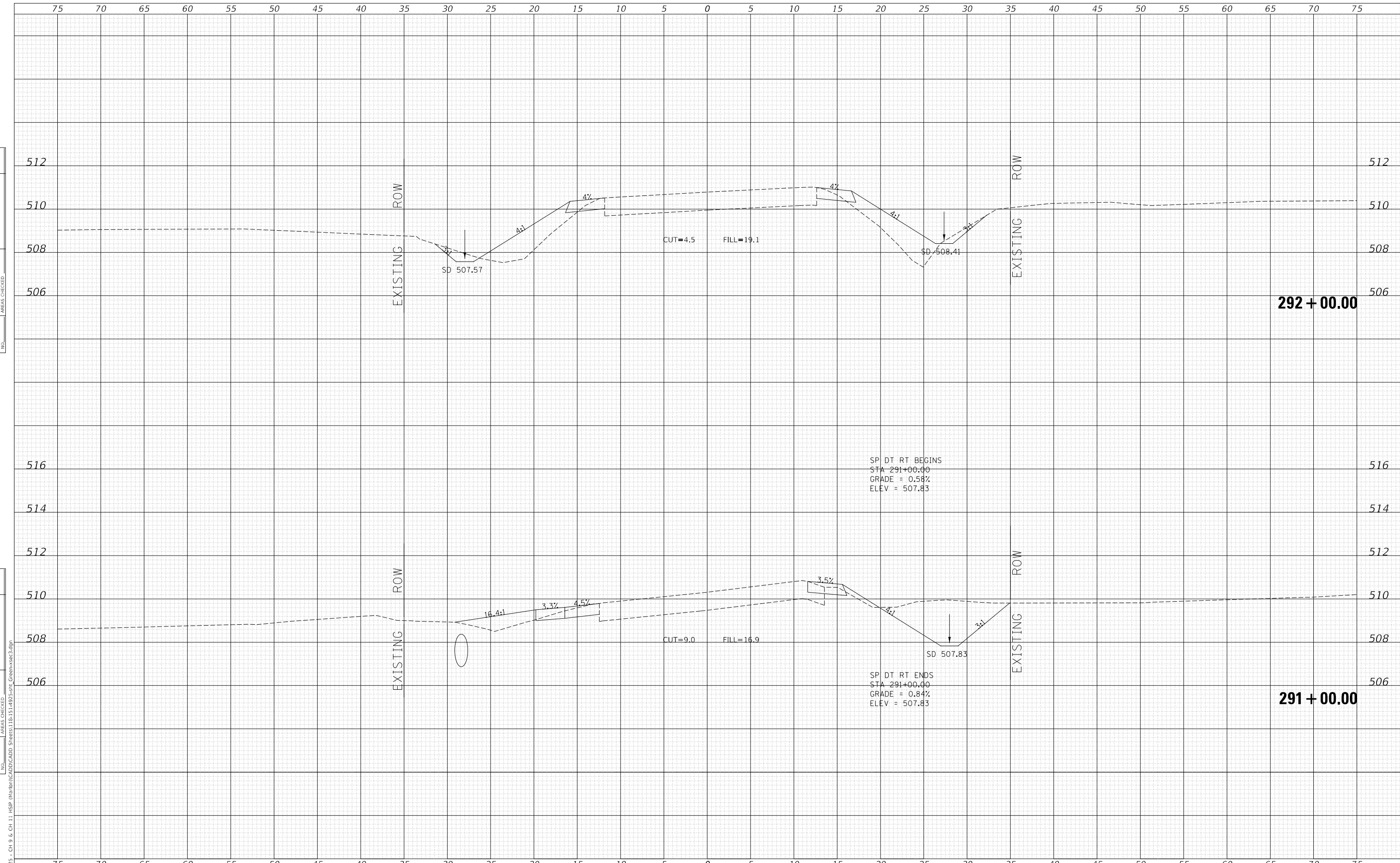
**COUNTY HIGHWAY 11 - GREEN STREET
 CROSS SECTIONS**

SCALE: 1"=5'H, 2'V SHEET 94 OF 125 SHEETS STA. 289+00.00 TO STA. 290+00.00

F.A. RTE.	SECTION	COUNTY	TOTAL SHEETS	SHEET NO.
*	20-00144-00-5P	MARION	181	150
* F.A.S. 792 & F.A.U. 8591			CONTRACT NO. 97820	
ILLINOIS FED. AID PROJECT				

DATE	
BY	
FINAL SURVEY	SURVEYED
NOTE BOOK	PLOTTED
NO.	TEMPLATE
	AREAS CHECKED
	AREAS CHECKED

DATE	
BY	
ORIGINAL SURVEY	SURVEYED
NOTE BOOK	PLOTTED
NO.	TEMPLATE
	AREAS CHECKED
	AREAS CHECKED



MODEL: Default
 FILE NAME: V:\025 - Ch 9 & Ch 11 - HSP - Maribon\CADD\CADD - Sheets\118-151-4925-sht_Green+sec3.dgn
 2023

USER NAME = jwhite	DESIGNED - AWM	REvised -
	DRAWN - HRC	REvised -
PLOT SCALE = 10.0000 ' / in.	CHECKED - CMB	REvised -
PLOT DATE = 10/23/2023	DATE - 8-2-2022	REvised -

**STATE OF ILLINOIS
 DEPARTMENT OF TRANSPORTATION**

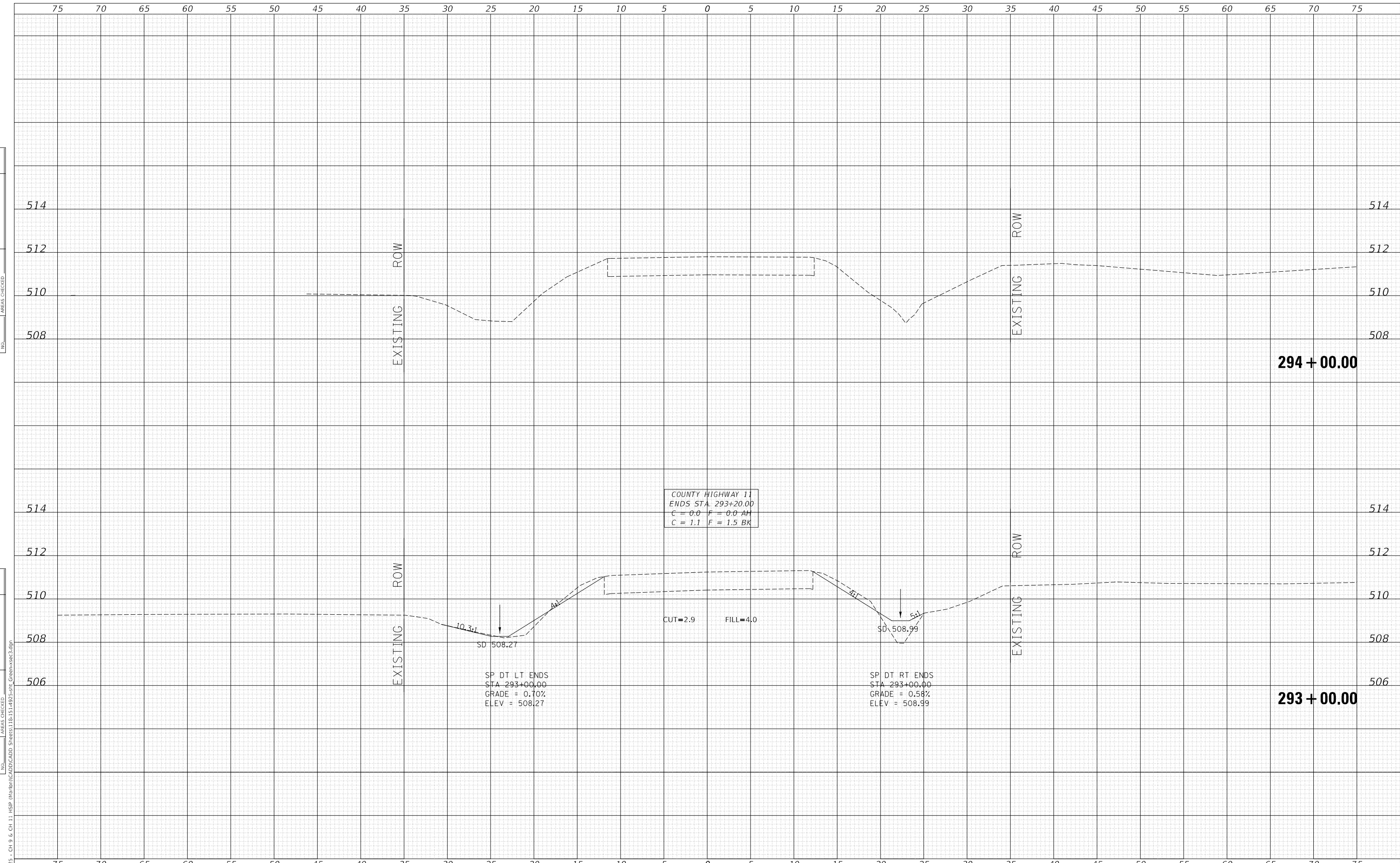
**COUNTY HIGHWAY 11 - GREEN STREET
 CROSS SECTIONS**

SCALE: 1"=5'H, 2'V SHEET 95 OF 125 SHEETS STA. 291+00.00 TO STA. 292+00.00

F.A. RTE.	SECTION	COUNTY	TOTAL SHEETS	SHEET NO.
*	20-00144-00-5P	MARION	181	151
* F.A.S. 792 & F.A.U. 8591			CONTRACT NO. 97820	
ILLINOIS		FED. AID PROJECT		

DATE	
BY	
FINAL SURVEY NO.	
SURVEYED PLOTTED AREAS CHECKED	
TEMPLATE	
NOTE BOOK	
AREAS CHECKED	

DATE	
BY	
ORIGINAL SURVEY NO.	
SURVEYED PLOTTED AREAS CHECKED	
TEMPLATE	
NOTE BOOK	
AREAS CHECKED	



MODEL: Definit
 FILE NAME: V:\1925 - Ch 9 & Ch 11 - HSP - Maribon\CADD\CADD - Sheets\118-151-1925-sht_Green+sec3.dgn
 2023 JOB# 4925

USER NAME = jwhite	DESIGNED - AWM	REVISED -
PLOT SCALE = 10.0000 ' / in.	DRAWN - HRC	REVISED -
PLOT DATE = 10/23/2023	CHECKED - CMB	REVISED -
	DATE - 8-2-2022	REVISED -

STATE OF ILLINOIS
 DEPARTMENT OF TRANSPORTATION

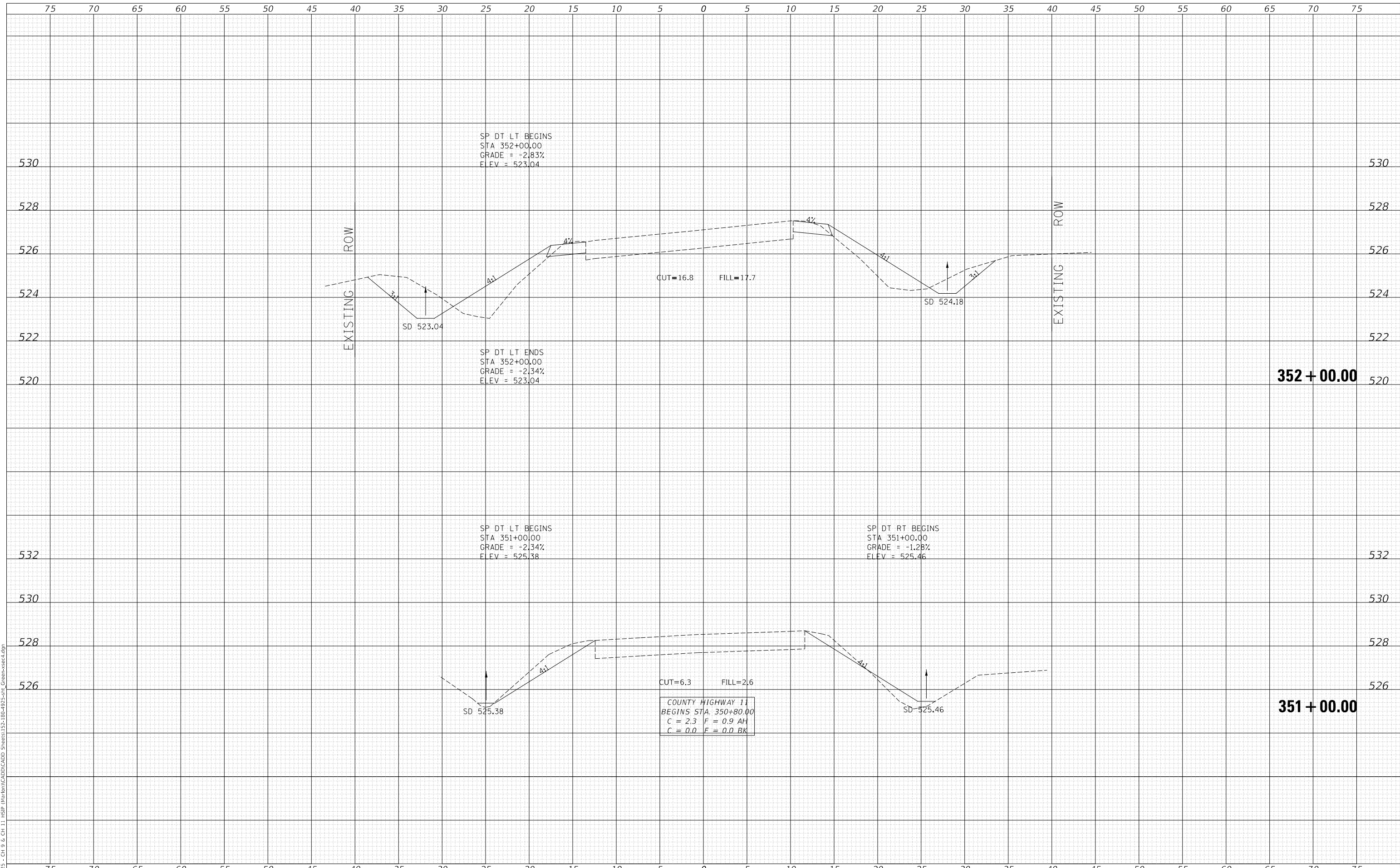
SCALE: 1"=5'H, 2'V		SHEET 96	OF 125 SHEETS	STA. 293+00.00	TO STA. 294+00.00
--------------------	--	----------	---------------	----------------	-------------------

COUNTY HIGHWAY 11 - GREEN STREET
 CROSS SECTIONS

F.A. RTE.	SECTION	COUNTY	TOTAL SHEETS	SHEET NO.
*	20-00144-00-5P	MARION	181	152
* F.A.S. 792 & F.A.U. 8591		CONTRACT NO. 97820		
ILLINOIS		FED. AID PROJECT		

DATE	
BY	
FINAL SURVEY NO.	
SURVEYED PLOTTED TEMPLATE AREAS CHECKED	
NOTE BOOK NO.	
AREAS CHECKED	

DATE	
BY	
ORIGINAL SURVEY NO.	
SURVEYED PLOTTED TEMPLATE AREAS CHECKED	
NOTE BOOK NO.	
AREAS CHECKED	



MODEL: Definit
FILE NAME: V:\1925 - Ch 9 & Ch 11 - HSP - Marion\10-CADD\CADD - Sheets\152-180-4925-sht_Green+sect.dgn

Since 1945
Hutchison Engineering, Inc.
JACKSONVILLE • PEORIA • SHOREWOOD
CARBONDALE • MOKLENE
Illinois Professional Design Firm No. 184-000825

USER NAME = jwhite	DESIGNED - AWM	REVISED -
PLOT SCALE = 10.0000 ' / in.	DRAWN - HRC	REVISED -
PLOT DATE = 10/23/2023	CHECKED - CMB	REVISED -
	DATE - 8-2-2022	REVISED -

**STATE OF ILLINOIS
DEPARTMENT OF TRANSPORTATION**

**COUNTY HIGHWAY 11 - GREEN STREET
CROSS SECTIONS**

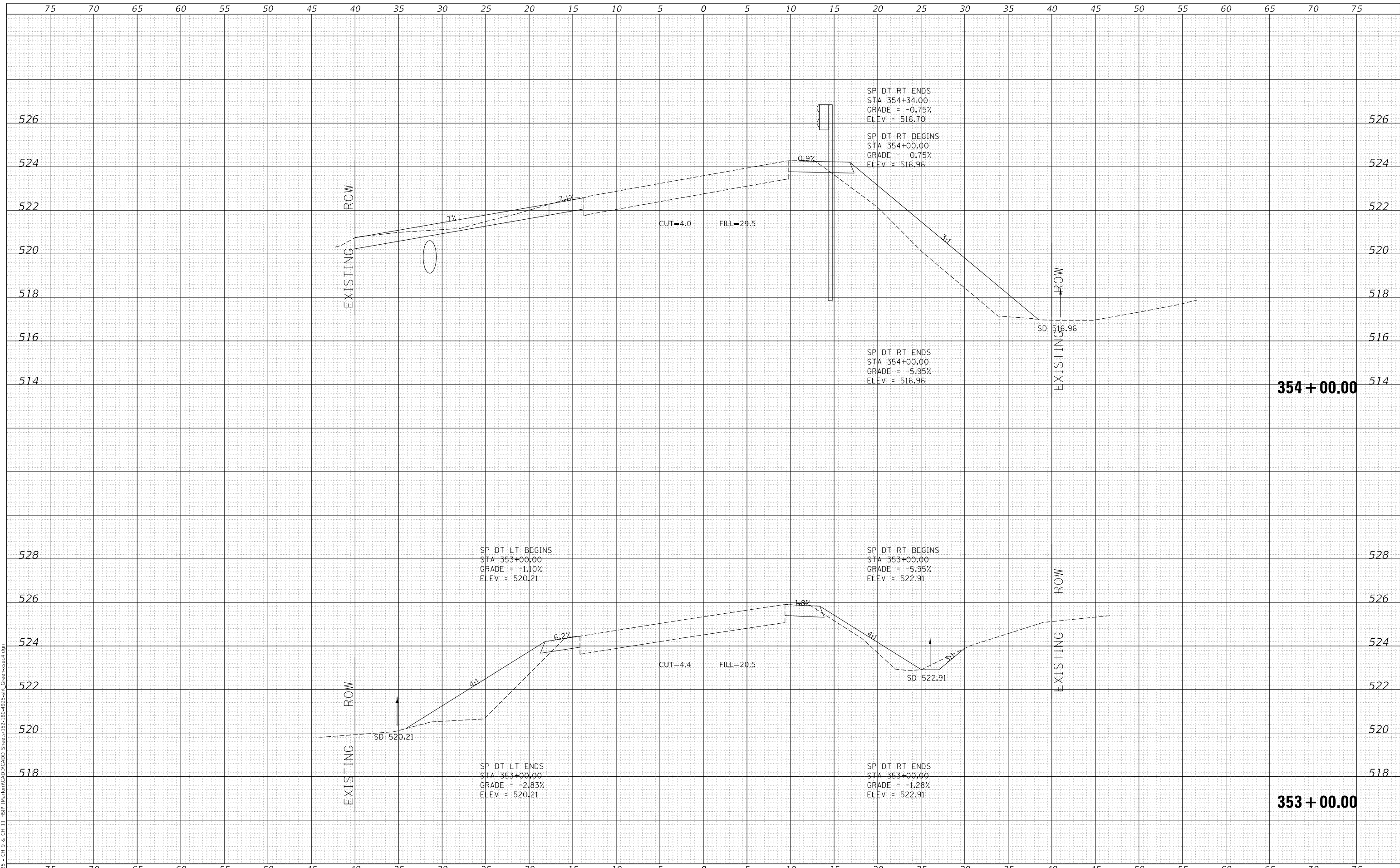
SCALE: 1"=5'H, 2'V SHEET 97 OF 125 SHEETS STA. 351+00.00 TO STA. 352+00.00

F.A. RTE.	SECTION	COUNTY	TOTAL SHEETS	SHEET NO.
*	20-00144-00-5P	MARION	181	153
* F.A.S. 792 & F.A.U. 8591			CONTRACT NO. 97820	
ILLINOIS FED. AID PROJECT				

DATE	
BY	
FINAL SURVEY NO.	
SURVEYED	
PLOTTED	
TEMPLATE	
AREAS CHECKED	
NOTE BOOK	
AREAS CHECKED	

DATE	
BY	
ORIGINAL SURVEY NO.	
SURVEYED	
PLOTTED	
TEMPLATE	
AREAS CHECKED	
NOTE BOOK	
AREAS CHECKED	

MODEL: Definit
 FILE NAME: V:\1925 - Ch 9 & Ch 11 - HSP - Marion\CAD\CADD - Sheets\152-180-4925-sht_Green+sec.dwg
 2023



Since 1945
Hutchison Engineering, Inc.
 JACKSONVILLE • PEORIA • SHOREWOOD
 CARBONDALE • MOKLENE
 Illinois Professional Design Firm No. 184-000825

USER NAME = jwhite	DESIGNED - AWM	REvised -
	DRAWN - HRC	REvised -
PLOT SCALE = 10.0000 ' / in.	CHECKED - CMB	REvised -
PLOT DATE = 10/23/2023	DATE - 8-2-2022	REvised -

**STATE OF ILLINOIS
 DEPARTMENT OF TRANSPORTATION**

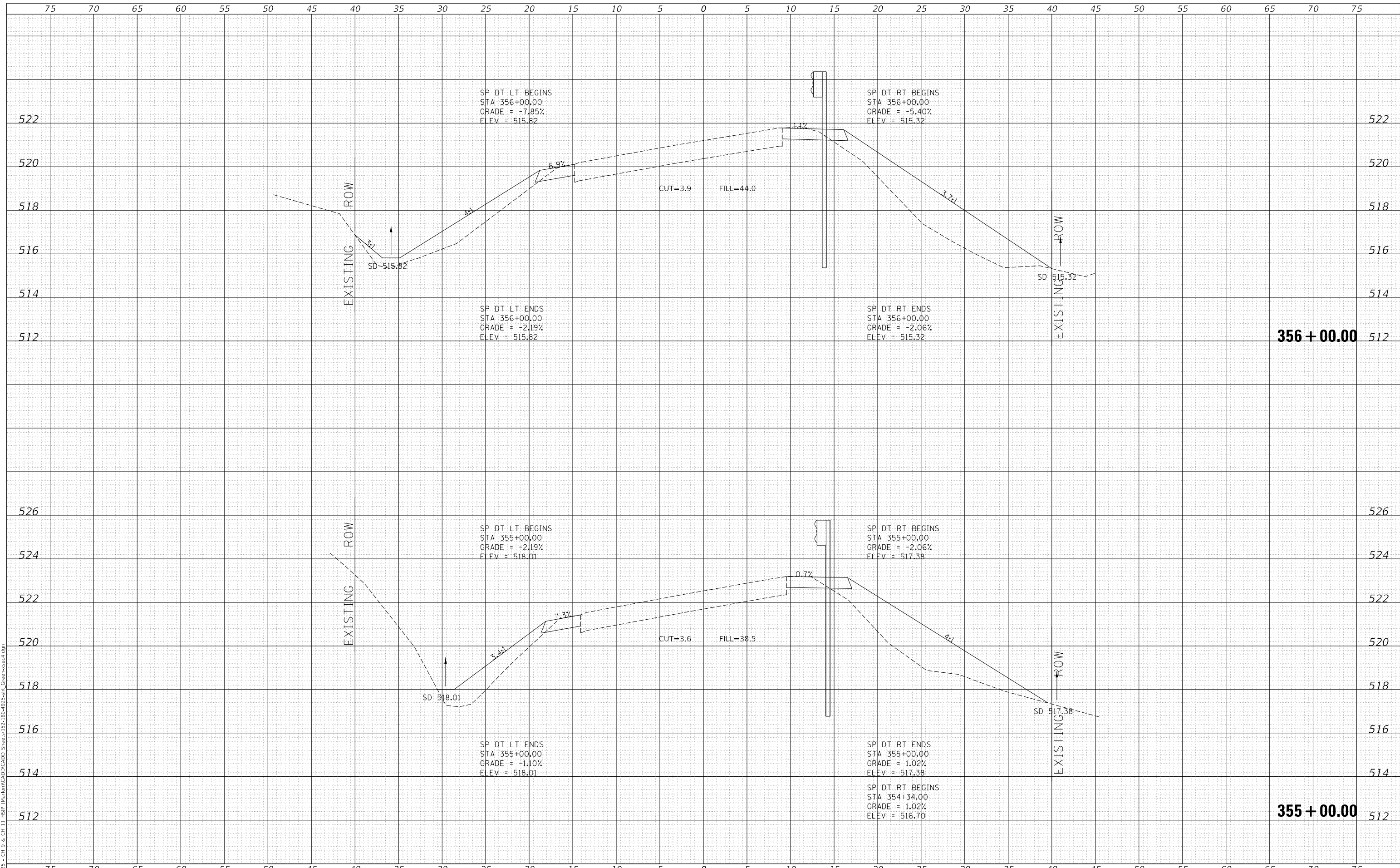
**COUNTY HIGHWAY 11 - GREEN STREET
 CROSS SECTIONS**
 SCALE: 1"=5'H, 2'V SHEET 98 OF 125 SHEETS STA. 353+00.00 TO STA. 354+00.00

F.A. RTE.	SECTION	COUNTY	TOTAL SHEETS	SHEET NO.
*	20-00144-00-5P	MARION	181	154
* F.A.S. 792 & F.A.U. 8591			CONTRACT NO. 97820	
ILLINOIS FED. AID PROJECT				

DATE	
BY	
FINAL SURVEY	SURVEYED
NOTE BOOK	PLOTTED
NO.	TEMPLATE
	AREAS CHECKED

DATE	
BY	
ORIGINAL SURVEY	SURVEYED
NOTE BOOK	PLOTTED
NO.	TEMPLATE
	AREAS CHECKED

MODEL: Definit
 FILE NAME: V:\1925 - Ch 9 & Ch 11 - HSP - Maribon\CADD\CADD - Sheets\152-180-4925-sht_Green+sec.dgn
 2023



Since 1945
Hutchison Engineering, Inc.
 JACKSONVILLE • PEORIA • SHOREWOOD
 CARBONDALE • MOKLENE
 Illinois Professional Design Firm No. 184-000825
 JOB# 4925

USER NAME	= jwhite
PLOT SCALE	= 10.0000 ' / in.
PLOT DATE	= 10/23/2023

DESIGNED	- AWM
DRAWN	- HRC
CHECKED	- CMB
DATE	- 8-2-2022

REVISED	-
REVISED	-
REVISED	-
REVISED	-

**STATE OF ILLINOIS
 DEPARTMENT OF TRANSPORTATION**

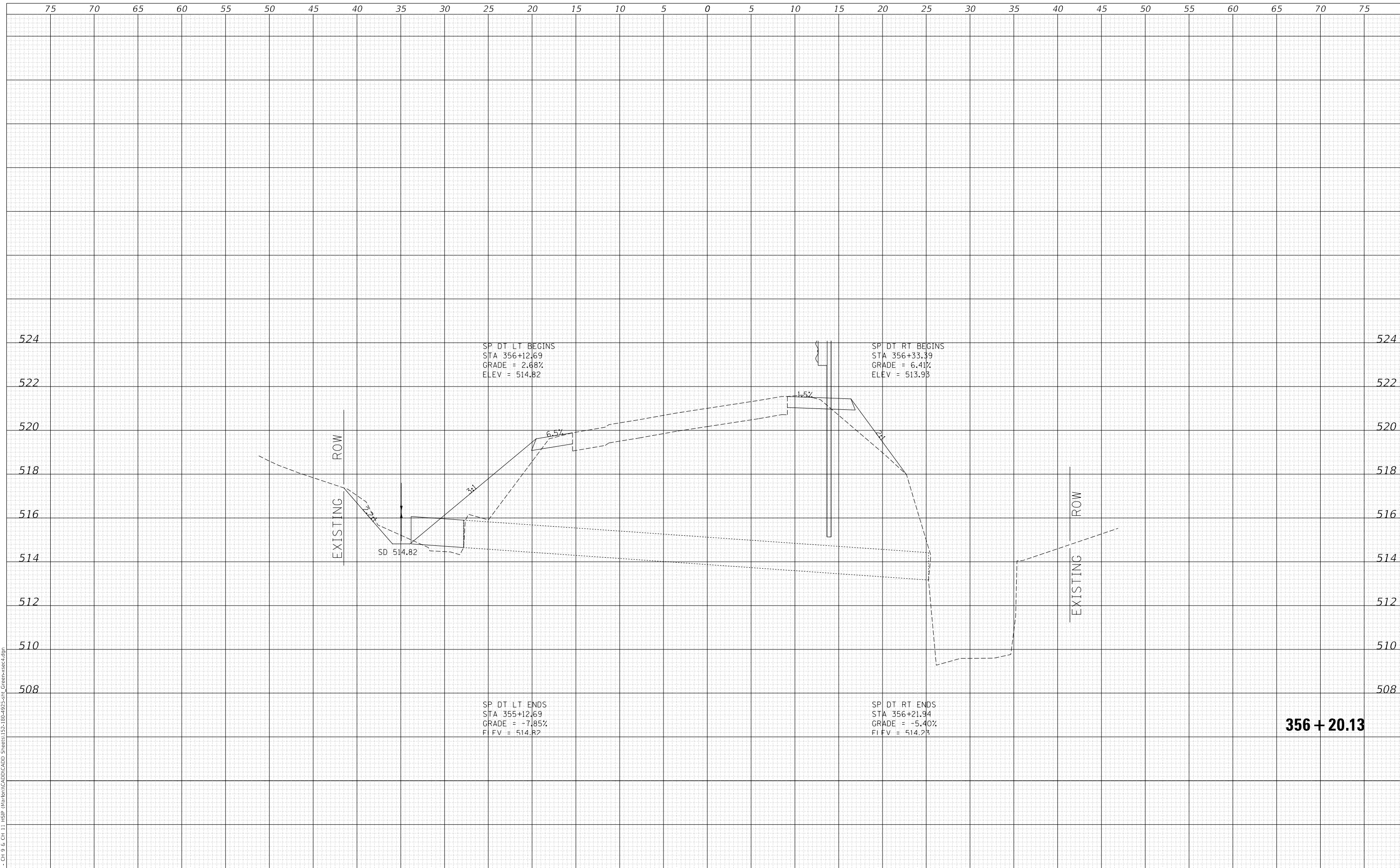
**COUNTY HIGHWAY 11 - GREEN STREET
 CROSS SECTIONS**

SCALE: 1"=5'H, 2'V SHEET 99 OF 125 SHEETS STA. 355+00.00 TO STA. 356+00.00

F.A. RTE.	SECTION	COUNTY	TOTAL SHEETS	SHEET NO.
*	20-00144-00-5P	MARION	181	155
* F.A.S. 792 & F.A.U. 8591		CONTRACT NO. 97820		
ILLINOIS		FED. AID PROJECT		

DATE	
BY	
SURVEYED	
PLOTTED	
TEMPLATE	
AREAS CHECKED	
FINAL SURVEY	
NOTE BOOK	
NO.	

DATE	
BY	
SURVEYED	
PLOTTED	
TEMPLATE	
AREAS CHECKED	
ORIGINAL SURVEY	
NOTE BOOK	
NO.	



MODEL: Default
 FILE NAME: V:\1925 - Ch 9 & Ch 11 - HSP - Marion\CAD\CADD - Sheets\152-180-4925-sht_Green+sect.dgn
 2023

Since 1945
Hutchison Engineering, Inc.
 JACKSONVILLE • PEORIA • SHOREWOOD
 CARBONDALE • MOKLENE
 Illinois Professional Design Firm No. 184-000825

USER NAME	= jwhite
PLOT SCALE	= 10.0000 ' / in.
PLOT DATE	= 10/23/2023

DESIGNED	-	AWM	REVISED	-
DRAWN	-	HRC	REVISED	-
CHECKED	-	CMB	REVISED	-
DATE	-	8-2-2022	REVISED	-

**STATE OF ILLINOIS
 DEPARTMENT OF TRANSPORTATION**

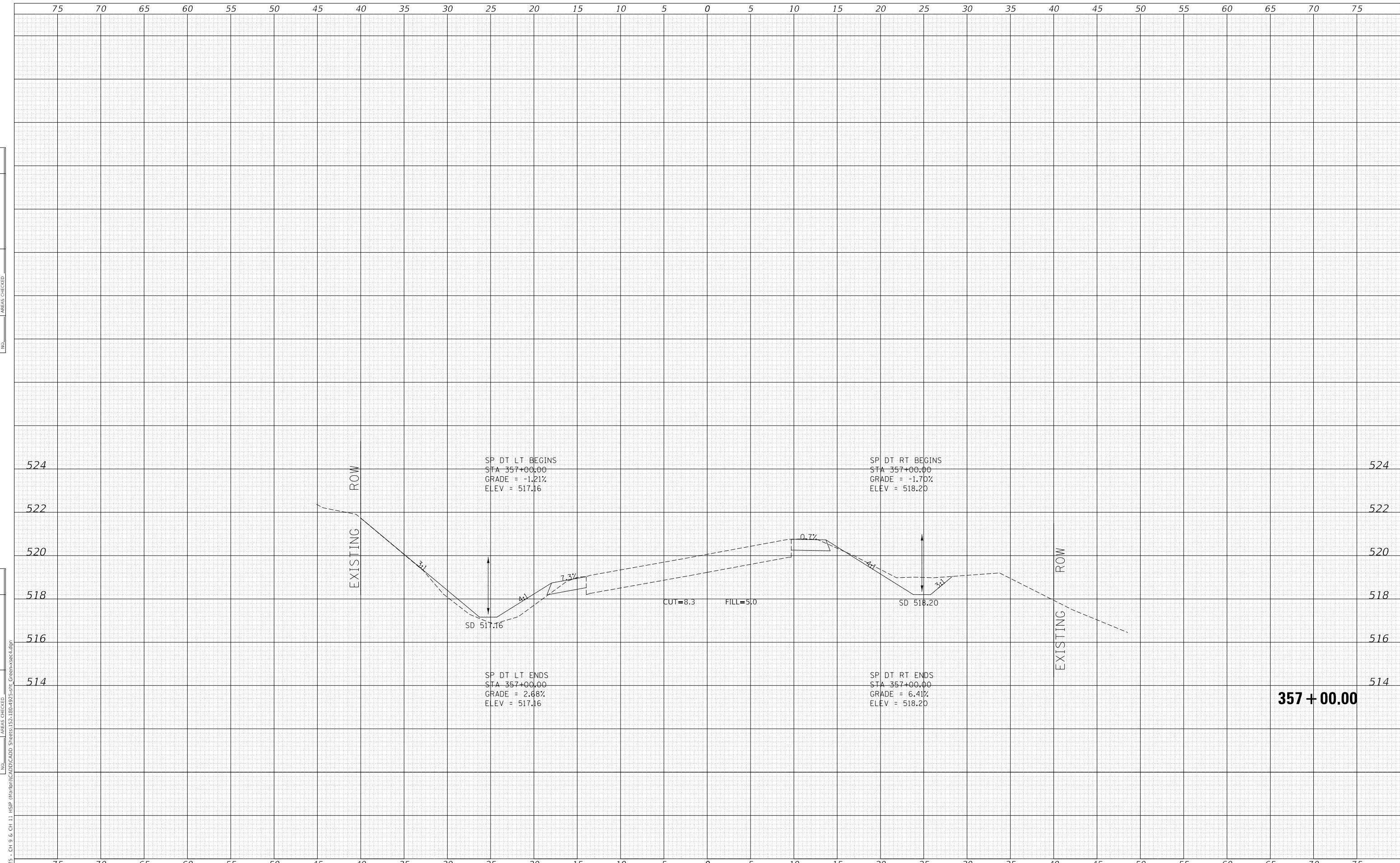
**COUNTY HIGHWAY 11 - GREEN STREET
 CROSS SECTIONS**
 SCALE: 1"=5'H, 2'V SHEET 100 OF 125 SHEETS STA. 356+20.13 TO STA. 356+20.13

F.A. RTE.	SECTION	COUNTY	TOTAL SHEETS	SHEET NO.
*	20-00144-00-5P	MARION	181	156
* F.A.S. 792 & F.A.U. 8591		CONTRACT NO. 97820		
ILLINOIS		FED. AID PROJECT		

* 20-00144-00-5P & 20-00145-00-5P

DATE	
BY	
FINAL SURVEY	SURVEYED
NOTE BOOK	PLOTTED
NO.	TEMPLATE
	AREAS CHECKED
	AREAS CHECKED

DATE	
BY	
ORIGINAL SURVEY	SURVEYED
NOTE BOOK	PLOTTED
NO.	TEMPLATE
	AREAS CHECKED
	AREAS CHECKED



MODEL: Default
 FILE NAME: V:\1925 - Ch 9 & Ch 11 HSP Maribon\CADD\CADD - Sheets\152-180-4925-sht_Green+sect.dgn
 2023
 JOB# 4925

USER NAME = jwhite	DESIGNED - AWM	REvised -
	DRAWN - HRC	REvised -
PLOT SCALE = 10.0000 ' / in.	CHECKED - CMB	REvised -
PLOT DATE = 10/23/2023	DATE - 8-2-2022	REvised -

STATE OF ILLINOIS
 DEPARTMENT OF TRANSPORTATION

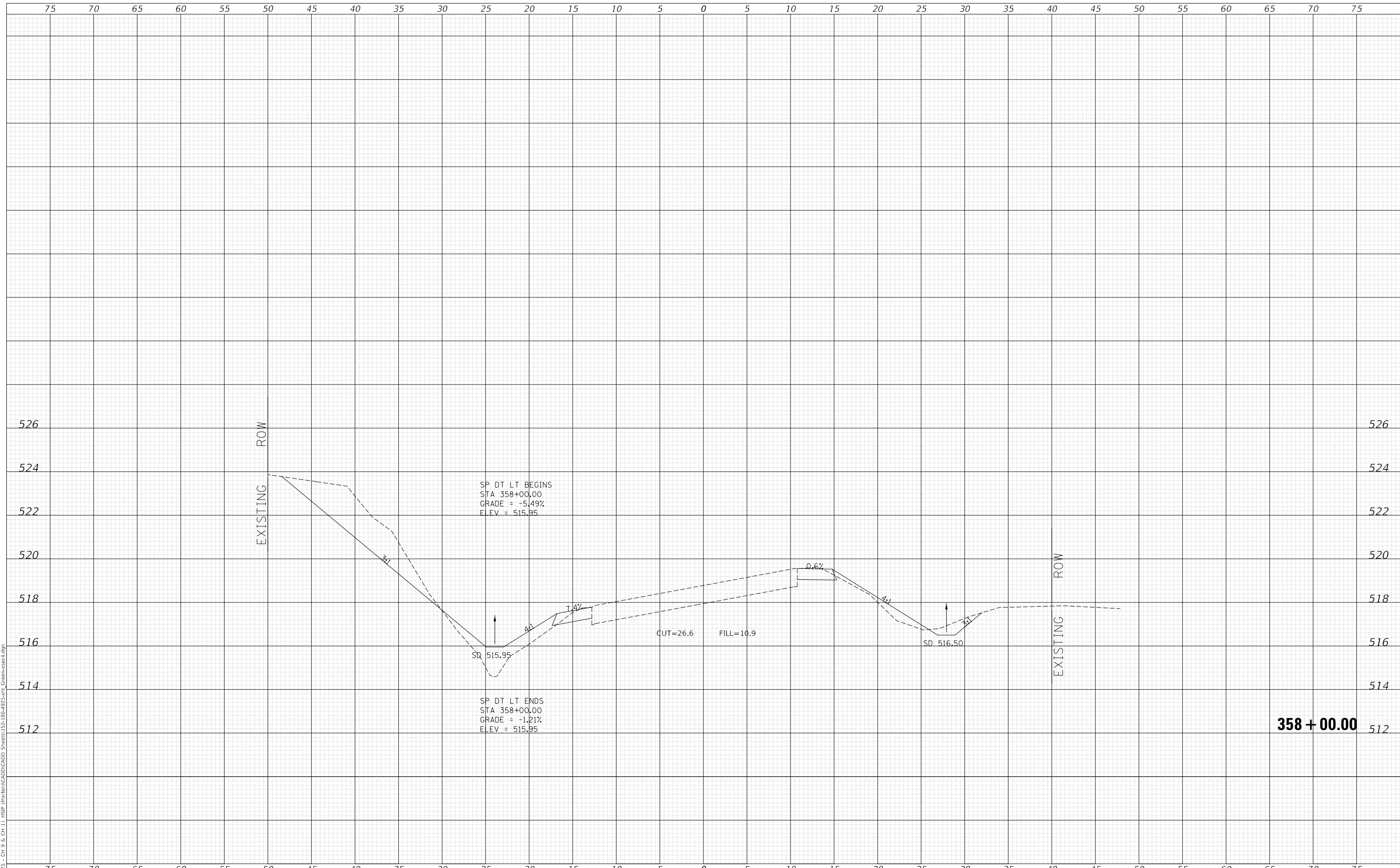
COUNTY HIGHWAY 11 - GREEN STREET
 CROSS SECTIONS
 SCALE: 1"=5'H, 2'V
 SHEET 101 OF 125 SHEETS
 STA. 357+00.00 TO STA. 357+00.00

F.A. RTE.	SECTION	COUNTY	TOTAL SHEETS	SHEET NO.
*	20-00144-00-5P	MARION	181	157
* F.A.S. 792 & F.A.U. 8591		CONTRACT NO. 97820		
ILLINOIS		FED. AID PROJECT		

DATE	
BY	
SURVEYED	
PLOTTED	
TEMPLATE	
AREAS	
CHECKED	
FINAL SURVEY	
NOTE BOOK	
NO.	

DATE	
BY	
SURVEYED	
PLOTTED	
TEMPLATE	
AREAS	
CHECKED	
ORIGINAL SURVEY	
NOTE BOOK	
NO.	

MODEL: Definit
 FILE NAME: V:\1925 - Ch 9 & Ch 11 - HSP - Marion\10-CADD\CADD - Sheets\12-180-4925-sht_Green+sect.dgn
 2023



Since 1945
Hutchison Engineering, Inc.
 JACKSONVILLE • PEORIA • SHOREWOOD
 CARBONDALE • MOKLENE
 Illinois Professional Design Firm No. 184-000825

USER NAME = jwhite
 PLOT SCALE = 10.0000 ' / in.
 PLOT DATE = 10/23/2023

DESIGNED - AWM
 DRAWN - HRC
 CHECKED - CMB
 DATE - 8-2-2022

REVISED -
 REVISED -
 REVISED -
 REVISED -

**STATE OF ILLINOIS
 DEPARTMENT OF TRANSPORTATION**

**COUNTY HIGHWAY 11 - GREEN STREET
 CROSS SECTIONS**

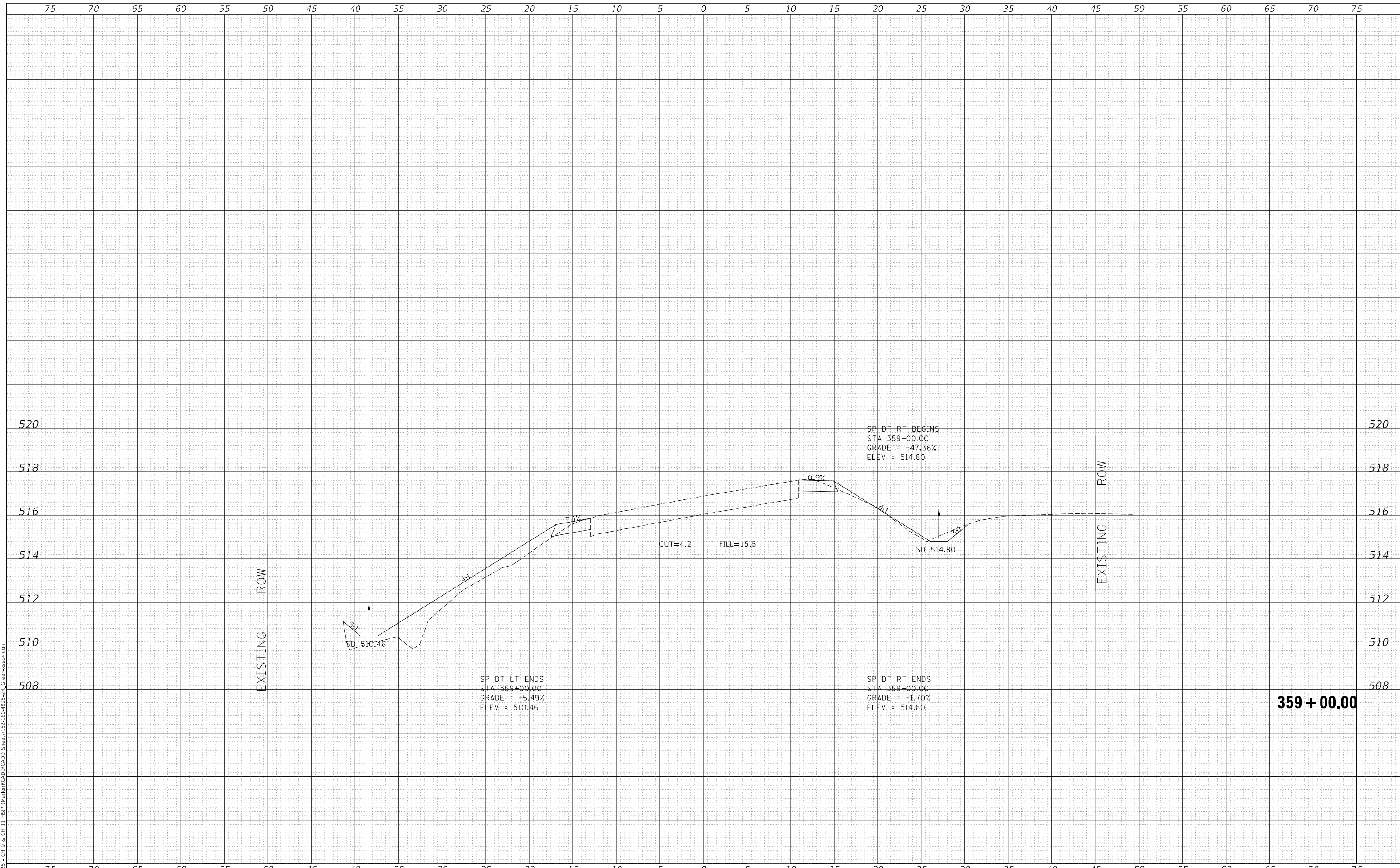
SCALE: 1"=5'H, 2'V SHEET 102 OF 125 SHEETS STA. 358+00.00 TO STA. 358+00.00

F.A. RTE.	SECTION	COUNTY	TOTAL SHEETS	SHEET NO.
*	20-00144-00-5P	MARION	181	158
* F.A.S. 792 & F.A.U. 8591			CONTRACT NO. 97820	
ILLINOIS			FED. AID PROJECT	

358 + 00.00

DATE	
BY	
FINAL SURVEY NO.	
SURVEYED PLOTTED AREAS CHECKED	
NOTE BOOK NO.	
TEMPLATE AREAS CHECKED	

DATE	
BY	
ORIGINAL SURVEY NO.	
SURVEYED PLOTTED AREAS CHECKED	
NOTE BOOK NO.	
TEMPLATE AREAS CHECKED	



MODEL: Default
 FILE NAME: V:\1925 - Ch 9 & Ch 11 - HSP - Marion\12-18-19\25-shr_Green+sect.dgn
 2023

USER NAME = jwhite	DESIGNED - AWM	REVISD -
	DRAWN - HRC	REVISD -
PLOT SCALE = 10.0000 ' / in.	CHECKED - CMB	REVISD -
PLOT DATE = 10/23/2023	DATE - 8-2-2022	REVISD -

**STATE OF ILLINOIS
 DEPARTMENT OF TRANSPORTATION**

**COUNTY HIGHWAY 11 - GREEN STREET
 CROSS SECTIONS**

SCALE: 1"=5'H, 2'V SHEET 103 OF 125 SHEETS STA. 359+00.00 TO STA. 359+00.00

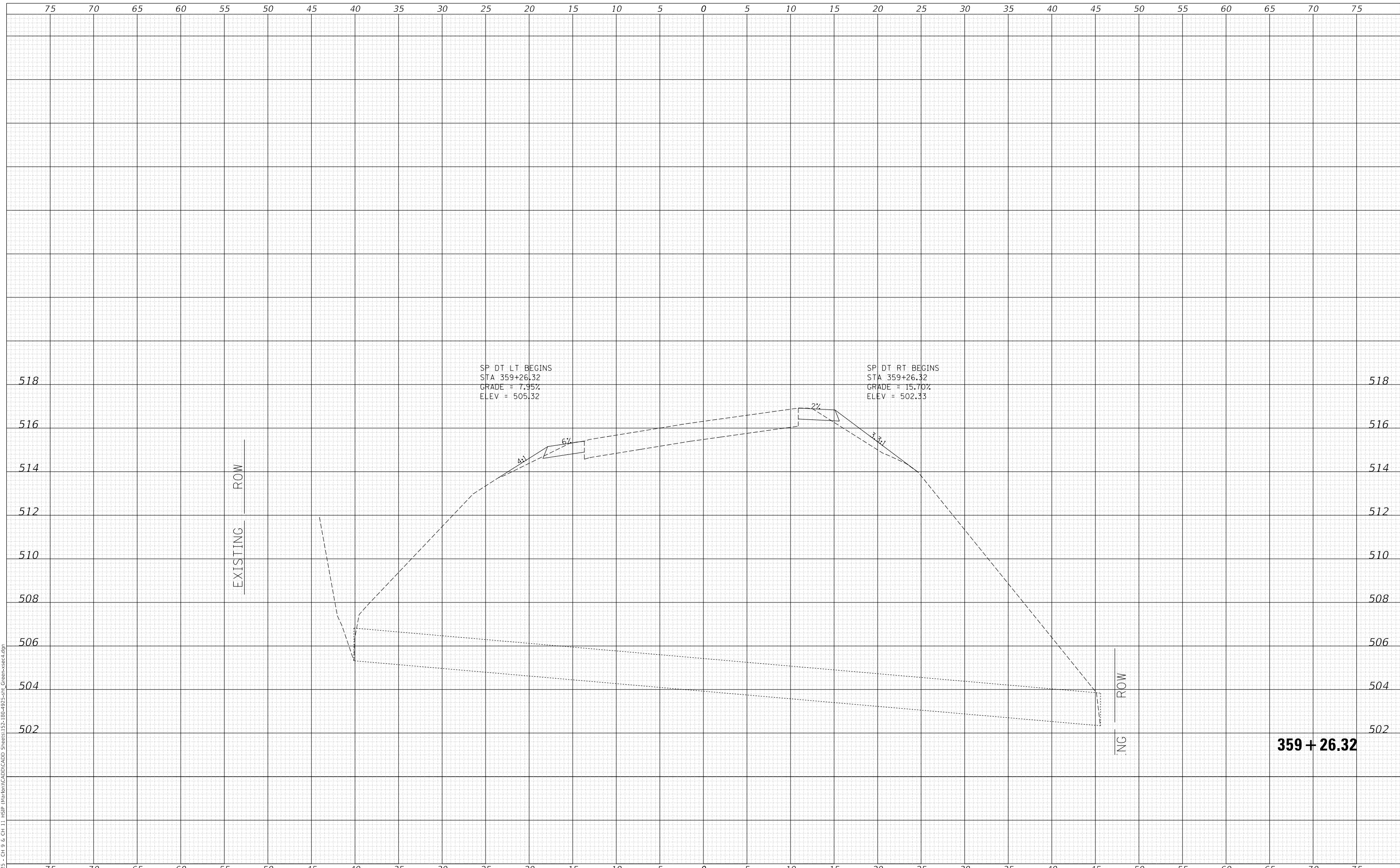
F.A. RTE.	SECTION	COUNTY	TOTAL SHEETS	SHEET NO.
*	20-00144-00-5P	MARION	181	159
* F.A.S. 792 & F.A.U. 8591			CONTRACT NO. 97820	
ILLINOIS FED. AID PROJECT				

359 + 00.00

DATE	
BY	
SURVEYED	
PLOTTED	
TEMPLATE	
AREAS CHECKED	
FINAL SURVEY	
NOTE BOOK	
NO.	

DATE	
BY	
SURVEYED	
PLOTTED	
TEMPLATE	
AREAS CHECKED	
ORIGINAL SURVEY	
NOTE BOOK	
NO.	

MODEL: Definit
 FILE NAME: V:\025 - Ch 9 & Ch 11 - HSP - Maribon\CADD\CADD Sheets\152-180-4925-sht_Green+sect.dgn
 2023



Since 1945
Hutchison Engineering, Inc.
 JACKSONVILLE • PEORIA • SHOREWOOD
 CARBONDALE • MOKLENE
 Illinois Professional Design Firm No. 184-000825

USER NAME	= jwhite
PLOT SCALE	= 10.0000 ' / in.
PLOT DATE	= 10/23/2023

DESIGNED	- AWM
DRAWN	- HRC
CHECKED	- CMB
DATE	- 8-2-2022

REVISED	-
REVISED	-
REVISED	-
REVISED	-

**STATE OF ILLINOIS
 DEPARTMENT OF TRANSPORTATION**

**COUNTY HIGHWAY 11 - GREEN STREET
 CROSS SECTIONS**

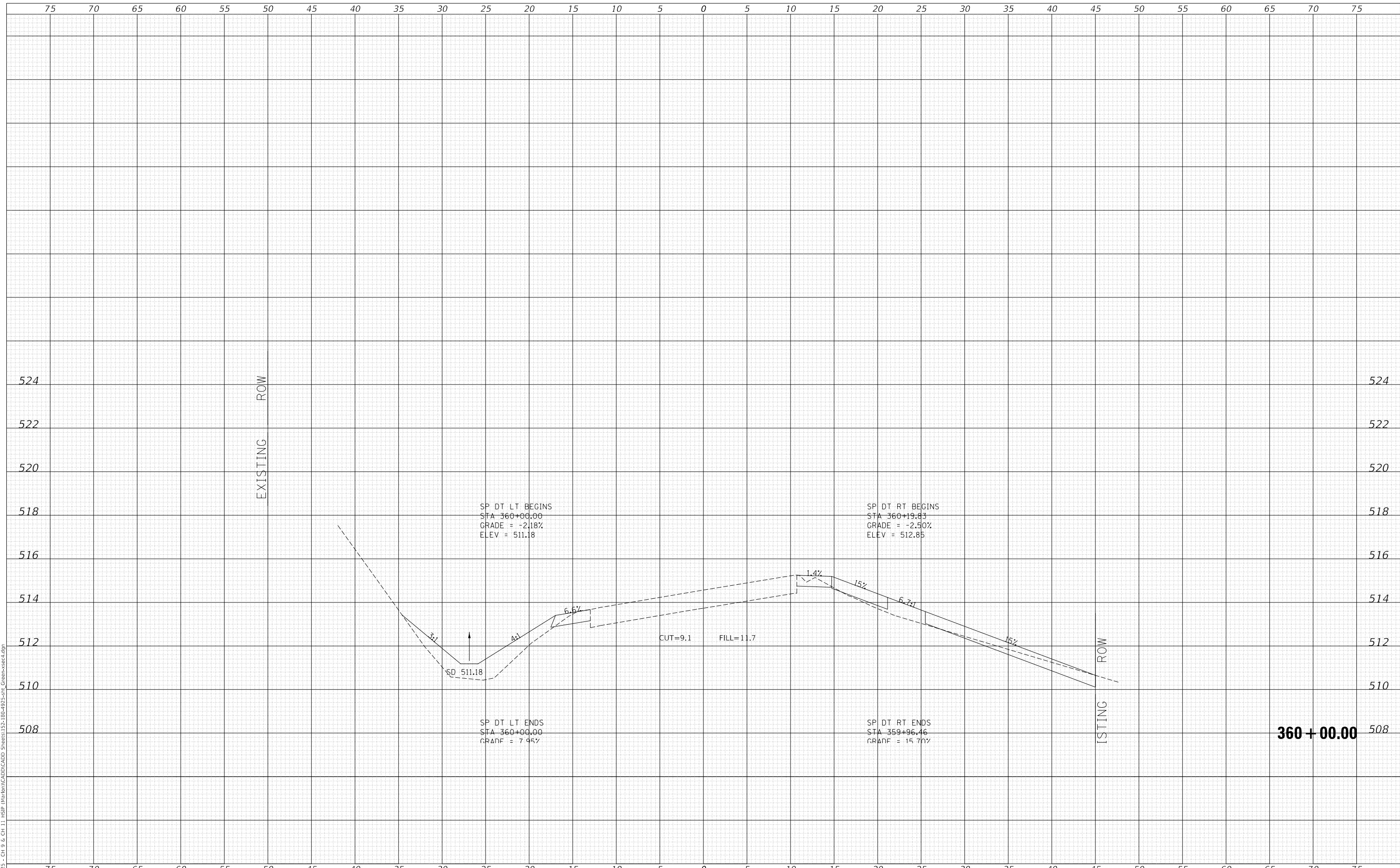
SCALE: 1"=5'H, 2'V SHEET 104 OF 125 SHEETS STA. 359+26.32 TO STA. 359+26.32

F.A. RTE.	SECTION	COUNTY	TOTAL SHEETS	SHEET NO.
*	20-00144-00-5P	MARION	181	160
* F.A.S. 792 & F.A.U. 8591			CONTRACT NO. 97820	
ILLINOIS			FED. AID PROJECT	

DATE	
BY	
FINAL SURVEY NO.	
SURVEYED PLOTTED AREAS CHECKED	
TEMPLATE	
NOTE BOOK	
AREAS CHECKED	

DATE	
BY	
ORIGINAL SURVEY NO.	
SURVEYED PLOTTED AREAS CHECKED	
TEMPLATE	
NOTE BOOK	
AREAS CHECKED	

MODEL: Definit
 FILE NAME: V:\1925 - Ch 9 & Ch 11 HSP Maribon\CADD\CADD Sheets\1925-180-4925-011_Green+sect.dgn
 2023



Since 1945
Hutchison Engineering, Inc.
 JACKSONVILLE • PEORIA • SHOREWOOD
 CARBONDALE • MOKLENE
 Illinois Professional Design Firm No. 184-000825

USER NAME = jwhite
PLOT SCALE = 10.0000 ' / in.
PLOT DATE = 10/23/2023

DESIGNED - AWM	REvised -
DRAWN - HRC	REvised -
CHECKED - CMB	REvised -
DATE - 8-2-2022	REvised -

**STATE OF ILLINOIS
 DEPARTMENT OF TRANSPORTATION**

**COUNTY HIGHWAY 11 - GREEN STREET
 CROSS SECTIONS**

SCALE: 1"=5'H, 2'V SHEET 105 OF 125 SHEETS STA. 360+00.00 TO STA. 360+00.00

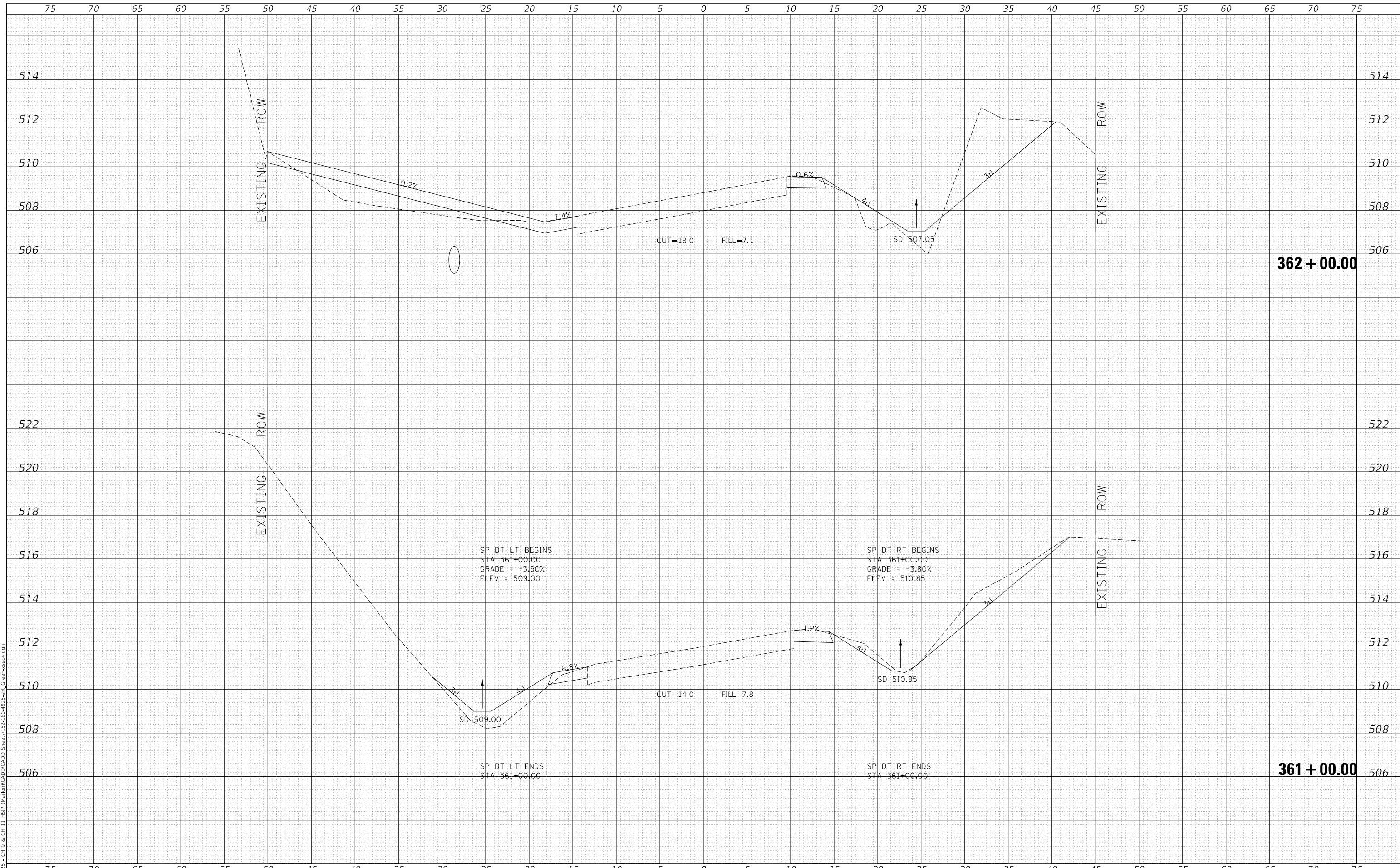
F.A. RTE.	SECTION	COUNTY	TOTAL SHEETS	SHEET NO.
*	20-00144-00-5P	MARION	181	161
* F.A.S. 792 & F.A.U. 8591			CONTRACT NO. 97820	
ILLINOIS FED. AID PROJECT				

360 + 00.00

DATE	
BY	
FINAL SURVEY	SURVEYED
NOTE BOOK	PLOTTED
NO.	AREAS CHECKED

DATE	
BY	
ORIGINAL SURVEY	SURVEYED
NOTE BOOK	PLOTTED
NO.	AREAS CHECKED

MODEL: Definit
 FILE NAME: V:\025 - Ch 9 & Ch 11 - HSP - Marion\CADD\CADD - Sheets\152-180-4925-sht_Green+sect.dgn



Since 1945
Hutchison Engineering, Inc.
 JACKSONVILLE • PEORIA • SHOREWOOD
 CARBONDALE • MOKLENE
 Illinois Professional Design Firm No. 184-000825

USER NAME = jwhite
 PLOT SCALE = 10.0000' / in.
 PLOT DATE = 10/23/2023

DESIGNED - AWM
 DRAWN - HRC
 CHECKED - CMB
 DATE - 8-2-2022

REVISED -
 REVISED -
 REVISED -
 REVISED -

**STATE OF ILLINOIS
 DEPARTMENT OF TRANSPORTATION**

**COUNTY HIGHWAY 11 - GREEN STREET
 CROSS SECTIONS**

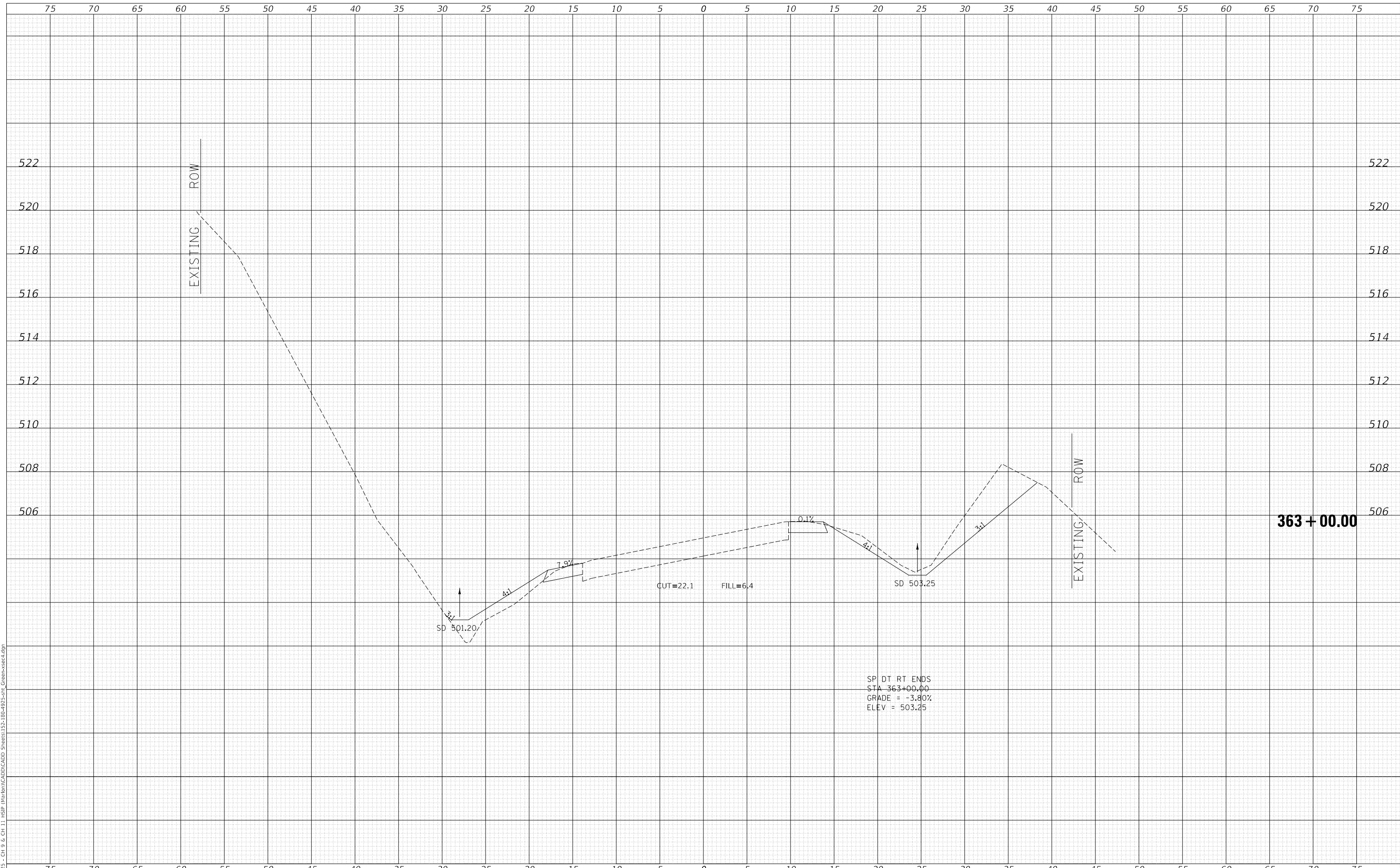
SCALE: 1"=5'H, 2'V SHEET 106 OF 125 SHEETS STA. 361+00.00 TO STA. 362+00.00

F.A. RTE.	SECTION	COUNTY	TOTAL SHEETS	SHEET NO.
*	20-00144-00-5P	MARION	181	162
* F.A.S. 792 & F.A.U. 8591			CONTRACT NO. 97820	

ILLINOIS FED. AID PROJECT

DATE	
BY	
FINAL SURVEY	SURVEYED
NOTE BOOK	PLOTTED
NO.	TEMPLATE
	AREAS CHECKED
	AREAS CHECKED

DATE	
BY	
ORIGINAL SURVEY	SURVEYED
NOTE BOOK	PLOTTED
NO.	TEMPLATE
	AREAS CHECKED
	AREAS CHECKED



SP DT RT ENDS
 STA 363+00.00
 GRADE = -3.80%
 ELEV = 503.25

MODEL: Default
 FILE NAME: V:\1925 - Ch 9 & Ch 11 HSP Maribon\CADD\CADD Sheets\1925-180-4925-sht_Green+sect.dgn
 2023
 Hutchison Engineering, Inc.
 Since 1945
 JACKSONVILLE • PEORIA • SHOREWOOD
 CARBONDALE • MOKLENE
 Illinois Professional Design Firm No. 184-000825
 JOB# 4925

USER NAME = jwhite	DESIGNED - AWM	REVISD -
	DRAWN - HRC	REVISD -
PLOT SCALE = 10.0000 ' / in.	CHECKED - CMB	REVISD -
PLOT DATE = 10/23/2023	DATE - 8-2-2022	REVISD -

STATE OF ILLINOIS
 DEPARTMENT OF TRANSPORTATION

COUNTY HIGHWAY 11 - GREEN STREET
 CROSS SECTIONS

SCALE: 1"=5'H, 2'V SHEET 107 OF 125 SHEETS STA. 363+00.00 TO STA. 363+00.00

F.A. RTE.	SECTION	COUNTY	TOTAL SHEETS	SHEET NO.
*	20-00144-00-5P	MARION	181	163
* F.A.S. 792 & F.A.U. 8591			CONTRACT NO. 97820	
ILLINOIS FED. AID PROJECT				

DATE	
BY	
SURVEYED	
PLOTTED	
TEMPLATE	
AREAS CHECKED	
FINAL SURVEY	
NOTE BOOK	
NO.	

DATE	
BY	
SURVEYED	
PLOTTED	
TEMPLATE	
AREAS CHECKED	
ORIGINAL SURVEY	
NOTE BOOK	
NO.	

MODEL: Definit
 FILE NAME: V:\1925 - Ch 9 & Ch 11 HSP Maribon\CADD\CADD Sheets\152-180-4925-sht_Green+sec.dgn
 2023



Since 1945
Hutchison Engineering, Inc.
 JACKSONVILLE • PEORIA • SHOREWOOD
 CARBONDALE • MOKLENE
 Illinois Professional Design Firm No. 184-000825

USER NAME	= jwhite
PLOT SCALE	= 10.0000 ' / in.
PLOT DATE	= 10/23/2023

DESIGNED	- AWM
DRAWN	- HRC
CHECKED	- CMB
DATE	- 8-2-2022

REVISED	-
REVISED	-
REVISED	-
REVISED	-

**STATE OF ILLINOIS
 DEPARTMENT OF TRANSPORTATION**

**COUNTY HIGHWAY 11 - GREEN STREET
 CROSS SECTIONS**

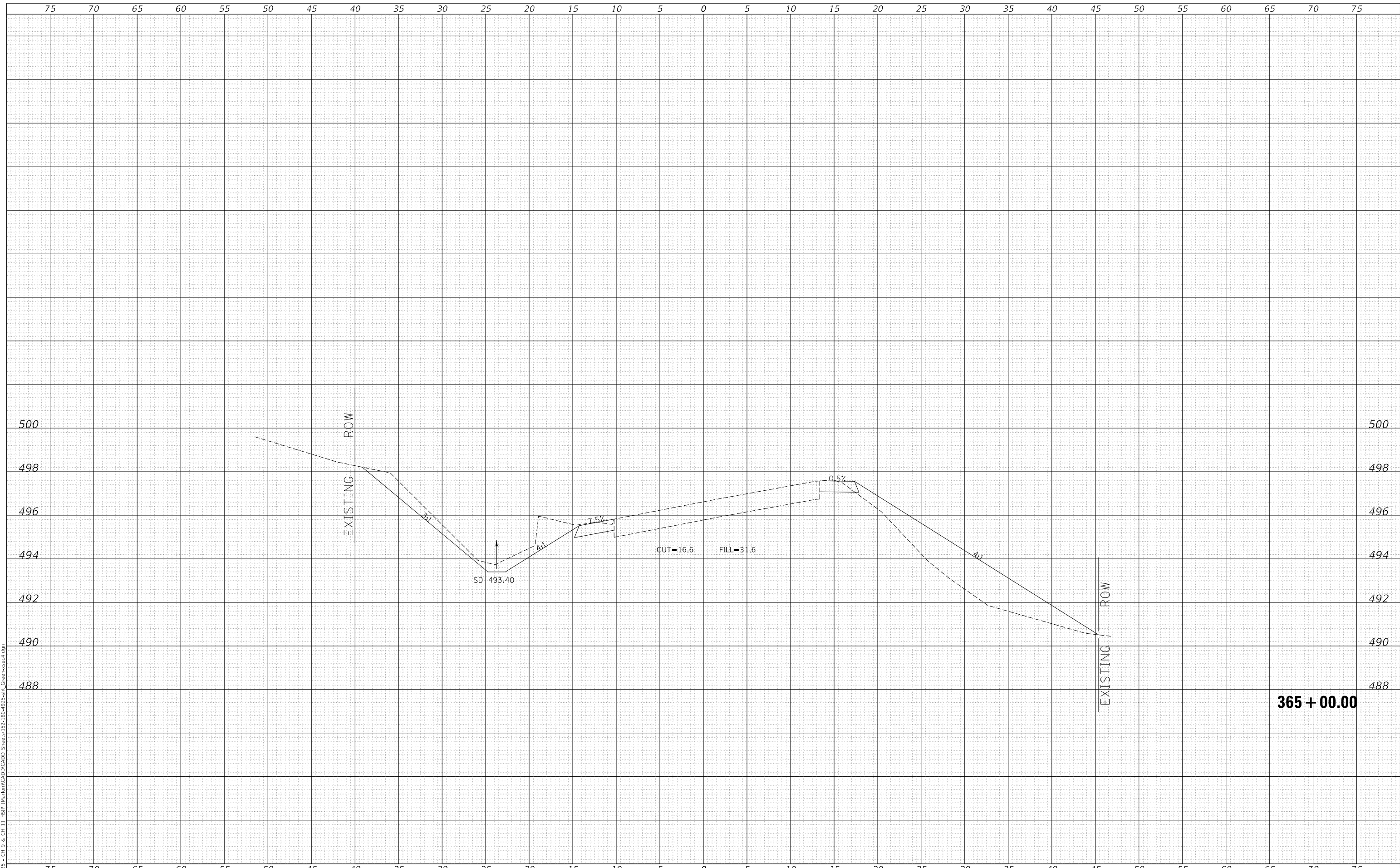
SCALE: 1"=5'H, 2'V SHEET 108 OF 125 SHEETS STA. 364+00.00 TO STA. 364+00.00

F.A. RTE.	SECTION	COUNTY	TOTAL SHEETS	SHEET NO.
*	20-00144-00-5P	MARION	181	164
* F.A.S. 792 & F.A.U. 8591			CONTRACT NO. 97820	
ILLINOIS			FED. AID PROJECT	

FINAL SURVEY NO.	SURVEYED	DATE
NOTE BOOK	PLOTTED	BY
AREAS CHECKED	TEMPLATE	
	AREAS CHECKED	

ORIGINAL SURVEY NO.	SURVEYED	DATE
NOTE BOOK	PLOTTED	BY
AREAS CHECKED	TEMPLATE	
	AREAS CHECKED	

MODEL: Default
FILE NAME: V:\1925 - Ch 9 & Ch 11 HSP Marion\CADD\CADD Sheets\1925-180-4925-sht_Green+sect.dgn
2023



Since 1945
Hutchison Engineering, Inc.
JACKSONVILLE • PEORIA • SHOREWOOD
CARBONDALE • MOKLENE
Illinois Professional Design Firm No. 184-000825

USER NAME = jwhite
PLOT SCALE = 10.0000 ' / in.
PLOT DATE = 10/23/2023

DESIGNED - AWM	REvised -
DRAWN - HRC	REvised -
CHECKED - CMB	REvised -
DATE - 8-2-2022	REvised -

**STATE OF ILLINOIS
DEPARTMENT OF TRANSPORTATION**

**COUNTY HIGHWAY 11 - GREEN STREET
CROSS SECTIONS**

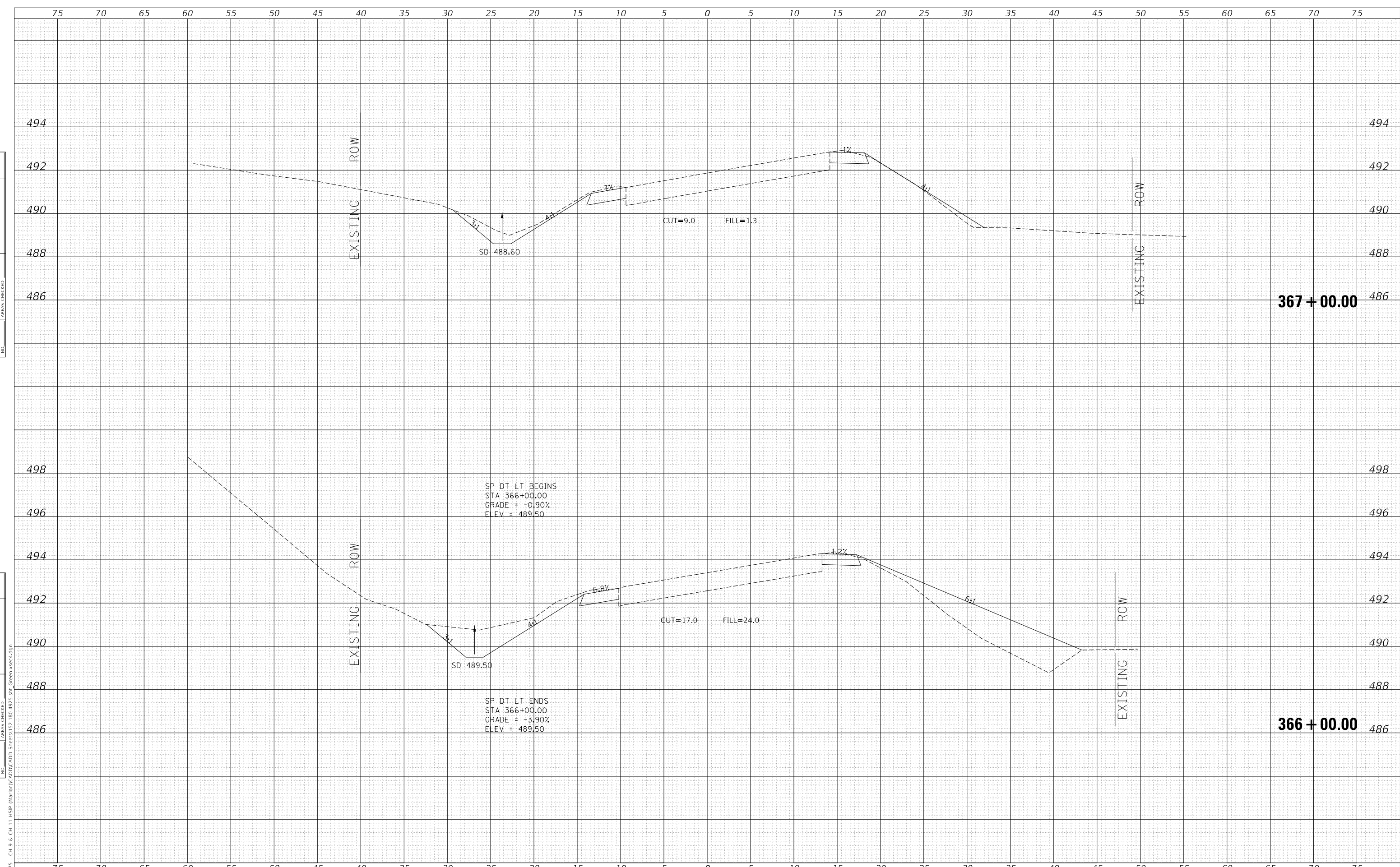
SCALE: 1"=5'H, 2'V SHEET 109 OF 125 SHEETS STA. 365+00.00 TO STA. 365+00.00

F.A. RTE.	SECTION	COUNTY	TOTAL SHEETS	SHEET NO.
*	20-00144-00-5P	MARION	181	165
* F.A.S. 792 & F.A.U. 8591			CONTRACT NO. 97820	
ILLINOIS FED. AID PROJECT				

365 + 00.00

DATE	
BY	
FINAL SURVEY	SURVEYED
NOTE BOOK	PLOTTED
NO.	TEMPLATE
	AREAS CHECKED
	AREAS CHECKED

DATE	
BY	
ORIGINAL SURVEY	SURVEYED
NOTE BOOK	PLOTTED
NO.	TEMPLATE
	AREAS CHECKED
	AREAS CHECKED



MODEL: Definit
 FILE NAME: V:\025 - Ch 9 & Ch 11 - HSP - Maribon\CADD\CADD - Sheets\12-180-4925-sht_Green+sect.dgn
 2023
 JOB# 4925

USER NAME = jwhite	DESIGNED - AWM	REVISED -
	DRAWN - HRC	REVISED -
PLOT SCALE = 10.0000 ' / in.	CHECKED - CMB	REVISED -
PLOT DATE = 10/23/2023	DATE - 8-2-2022	REVISED -

**STATE OF ILLINOIS
 DEPARTMENT OF TRANSPORTATION**

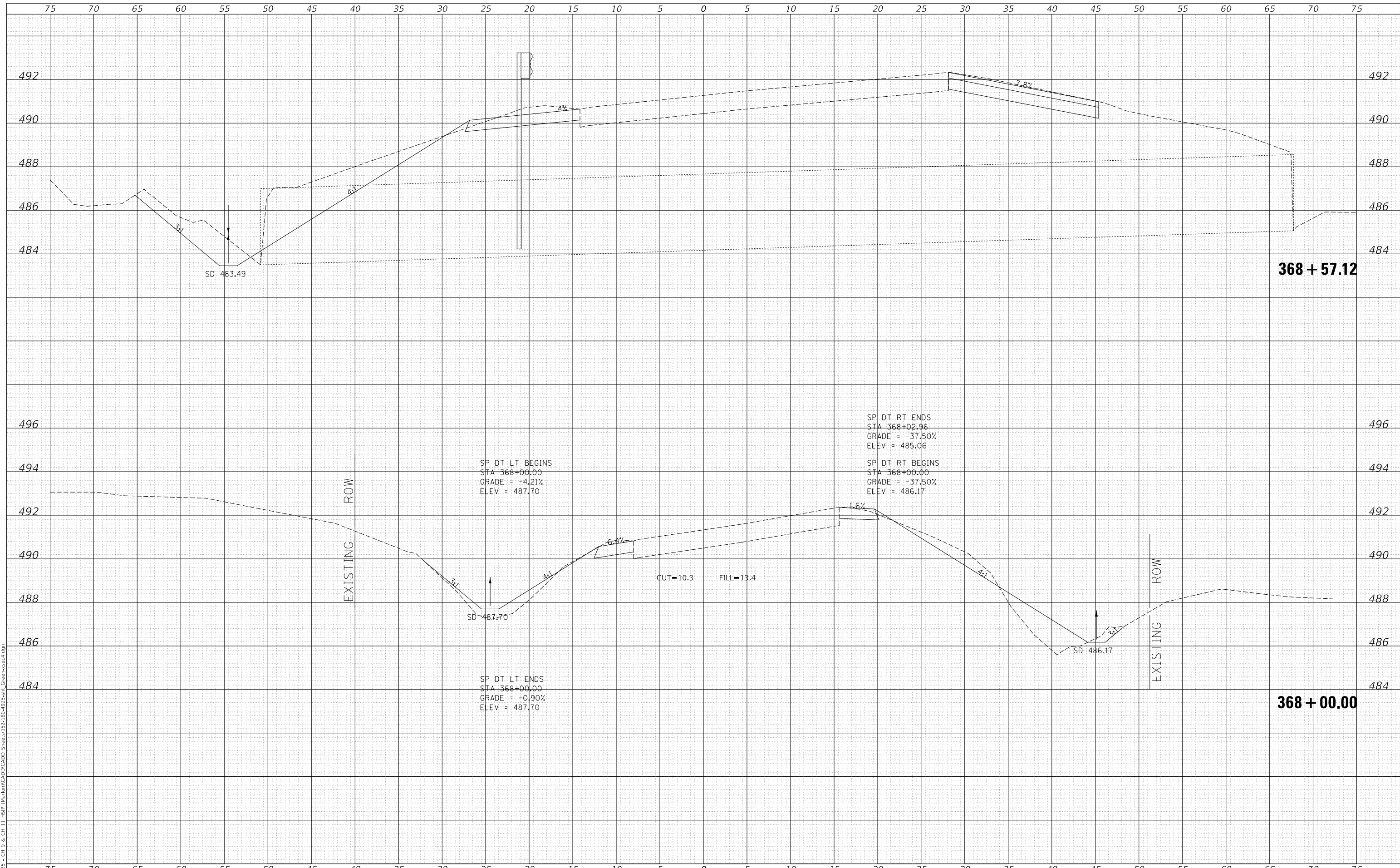
**COUNTY HIGHWAY 11 - GREEN STREET
 CROSS SECTIONS**
 SCALE: 1"=5'H, 2'V SHEET 110 OF 125 SHEETS STA. 366+00.00 TO STA. 367+00.00

F.A. RTE.	SECTION	COUNTY	TOTAL SHEETS	SHEET NO.
*	20-00144-00-5P	MARION	181	166
* F.A.S. 792 & F.A.U. 8591			CONTRACT NO. 97820	
ILLINOIS FED. AID PROJECT				

DATE	
BY	
SURVEYED	
PLOTTED	
TEMPLATE	
AREAS CHECKED	
FINAL SURVEY	
NOTE BOOK	
NO.	

DATE	
BY	
SURVEYED	
PLOTTED	
TEMPLATE	
AREAS CHECKED	
ORIGINAL SURVEY	
NOTE BOOK	
NO.	

MODEL: Definit
 FILE NAME: V:\1925 - Ch 9 & Ch 11 - HSP - Maribon\CADD\CADD - Sheets\152-180-4925-sht_Green+sect.dgn
 2023



Since 1945
Hutchison Engineering, Inc.
 JACKSONVILLE • PEORIA • SHOREWOOD
 CARBONDALE • MOKLENE
 Illinois Professional Design Firm No. 184-000825

USER NAME = jwhite
 PLOT SCALE = 10.0000' / in.
 PLOT DATE = 10/23/2023

DESIGNED - AWM
 DRAWN - HRC
 CHECKED - CMB
 DATE - 8-2-2022

REVISED -
 REVISED -
 REVISED -
 REVISED -

**STATE OF ILLINOIS
 DEPARTMENT OF TRANSPORTATION**

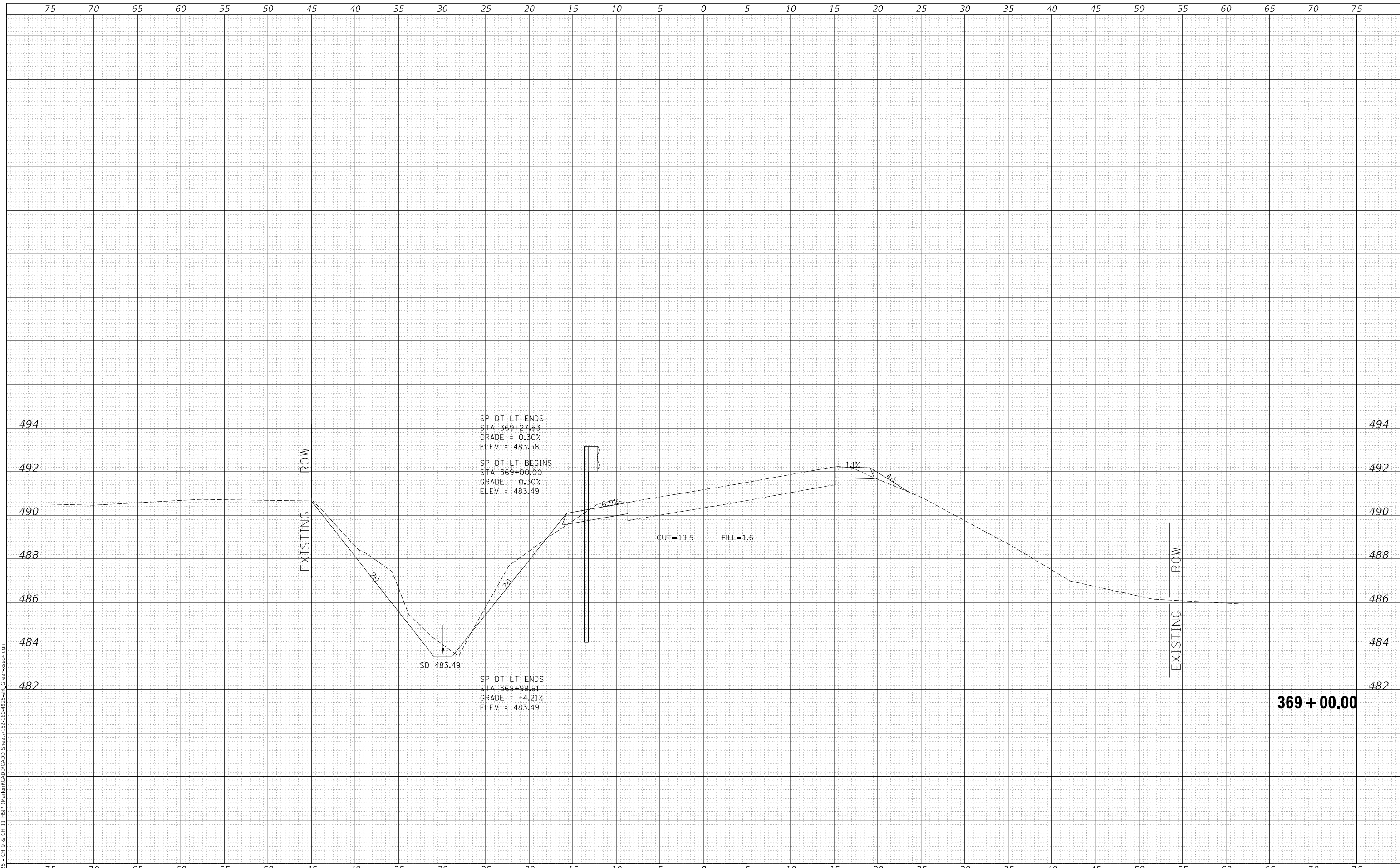
**COUNTY HIGHWAY 11 - GREEN STREET
 CROSS SECTIONS**
 SCALE: 1"=5'H, 2'V SHEET 111 OF 125 SHEETS STA. 368+00.00 TO STA. 368+57.12

F.A. RTE.	SECTION	COUNTY	TOTAL SHEETS	SHEET NO.
*	20-00144-00-5P	MARION	181	167
* F.A.S. 792 & F.A.U. 8591			CONTRACT NO. 97820	
ILLINOIS		FED. AID PROJECT		

DATE	
BY	
SURVEYED	
PLOTTED	
TEMPLATE	
AREAS CHECKED	
FINAL SURVEY	
NOTE BOOK	
NO.	

DATE	
BY	
SURVEYED	
PLOTTED	
TEMPLATE	
AREAS CHECKED	
ORIGINAL SURVEY	
NOTE BOOK	
NO.	

MODEL: Definit
 FILE NAME: V:\1925 - Ch 9 & Ch 11 - HSP - Marion\CAD\CADD - Sheets\1925-180-4925-sht_Green+sect.dgn
 2023



Since 1945
Hutchison Engineering, Inc.
 JACKSONVILLE • PEORIA • SHOREWOOD
 CARBONDALE • MOKLENE
 Illinois Professional Design Firm No. 184-000825

USER NAME	= jwhite
PLOT SCALE	= 10.0000 ' / in.
PLOT DATE	= 10/23/2023

DESIGNED	- AWM
DRAWN	- HRC
CHECKED	- CMB
DATE	- 8-2-2022

REVISED	-
REVISED	-
REVISED	-
REVISED	-

**STATE OF ILLINOIS
 DEPARTMENT OF TRANSPORTATION**

**COUNTY HIGHWAY 11 - GREEN STREET
 CROSS SECTIONS**

SCALE: 1"=5'H, 2'V SHEET 112 OF 125 SHEETS STA. 369+00.00 TO STA. 369+00.00

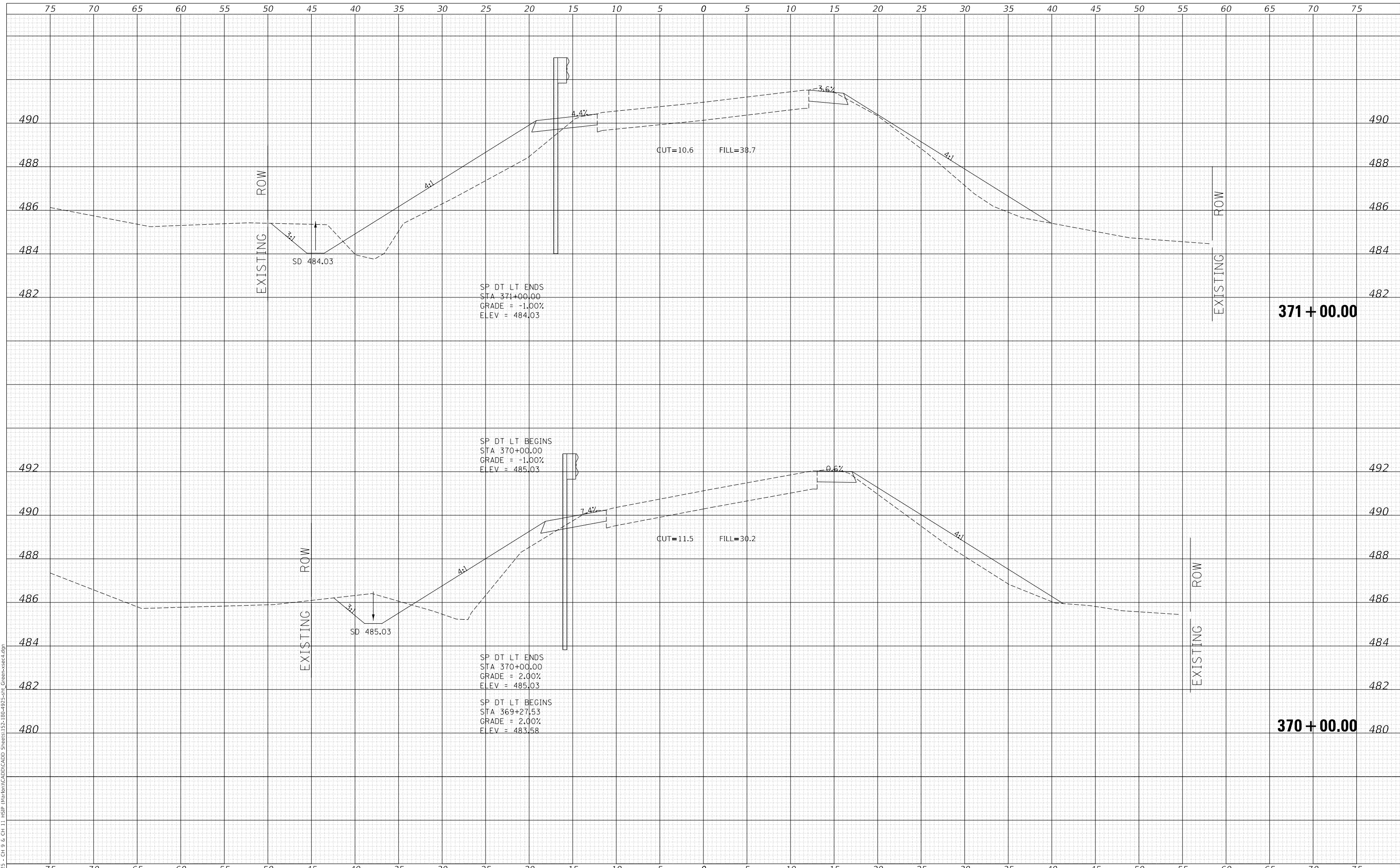
F.A. RTE.	SECTION	COUNTY	TOTAL SHEETS	SHEET NO.
*	20-00144-00-5P	MARION	181	168
* F.A.S. 792 & F.A.U. 8591			CONTRACT NO. 97820	
ILLINOIS FED. AID PROJECT				

369 + 00.00

DATE	
BY	
SURVEYED	
PLOTTED	
TEMPLATE	
AREAS CHECKED	
FINAL SURVEY	
NOTE BOOK	
NO.	

DATE	
BY	
SURVEYED	
PLOTTED	
TEMPLATE	
AREAS CHECKED	
ORIGINAL SURVEY	
NOTE BOOK	
NO.	

MODEL: Definit
 FILE NAME: V:\1925 - Ch 9 & Ch 11 - HSP - Marion\CAD\CADD - Sheets\152-180-4925-sht_Green+sec.dgn
 2023



Since 1945
Hutchison Engineering, Inc.
 JACKSONVILLE • PEORIA • SHOREWOOD
 CARBONDALE • MOKLENE
 Illinois Professional Design Firm No. 184-000825

USER NAME = jwhite
 PLOT SCALE = 10.0000 ' / in.
 PLOT DATE = 10/23/2023

DESIGNED - AWM
 DRAWN - HRC
 CHECKED - CMB
 DATE - 8-2-2022

REVISIED -
 REVISIED -
 REVISIED -
 REVISIED -

**STATE OF ILLINOIS
 DEPARTMENT OF TRANSPORTATION**

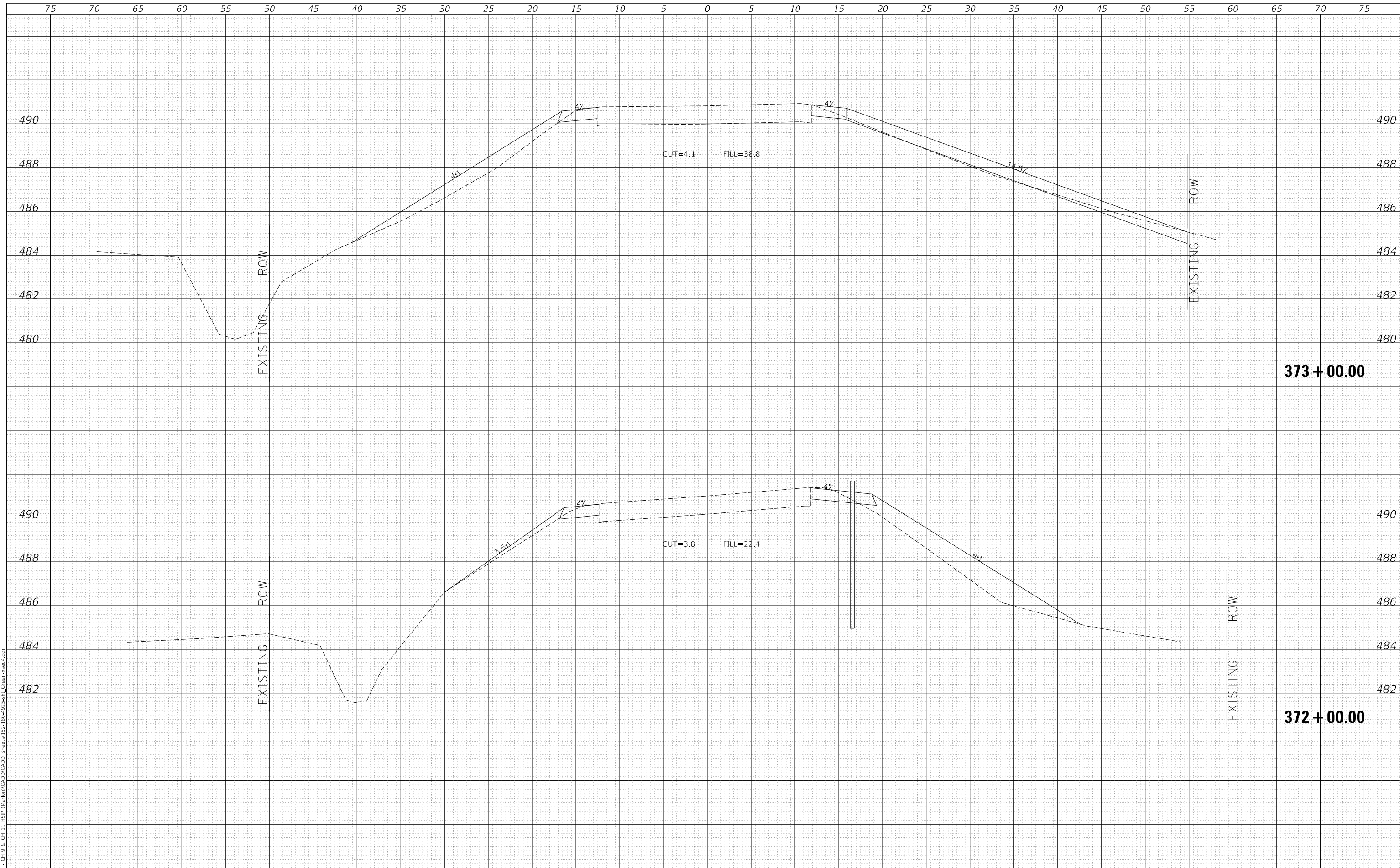
**COUNTY HIGHWAY 11 - GREEN STREET
 CROSS SECTIONS**

SCALE: 1"=5'H, 2'V SHEET 113 OF 125 SHEETS STA. 370+00.00 TO STA. 371+00.00

F.A. RTE.	SECTION	COUNTY	TOTAL SHEETS	SHEET NO.
*	20-00144-00-5P	MARION	181	169
* F.A.S. 792 & F.A.U. 8591			CONTRACT NO. 97820	
ILLINOIS			FED. AID PROJECT	

DATE	
BY	
SURVEYED	
PLOTTED	
TEMPLATE	
AREAS CHECKED	
FINAL SURVEY	
NOTE BOOK	
NO.	

DATE	
BY	
SURVEYED	
PLOTTED	
TEMPLATE	
AREAS CHECKED	
ORIGINAL SURVEY	
NOTE BOOK	
NO.	



MODEL: Definit
 FILE NAME: V:\1925 - Ch 9 & Ch 11_HSP_Marion\CAD\CADD_Sheets\1925-180-4925-sht_Green.stc.dgn
 2023

USER NAME = jwhite	DESIGNED - AWM	REVISED -
	DRAWN - HRC	REVISED -
PLOT SCALE = 10.0000 ' / in.	CHECKED - CMB	REVISED -
PLOT DATE = 10/23/2023	DATE - 8-2-2022	REVISED -

**STATE OF ILLINOIS
 DEPARTMENT OF TRANSPORTATION**

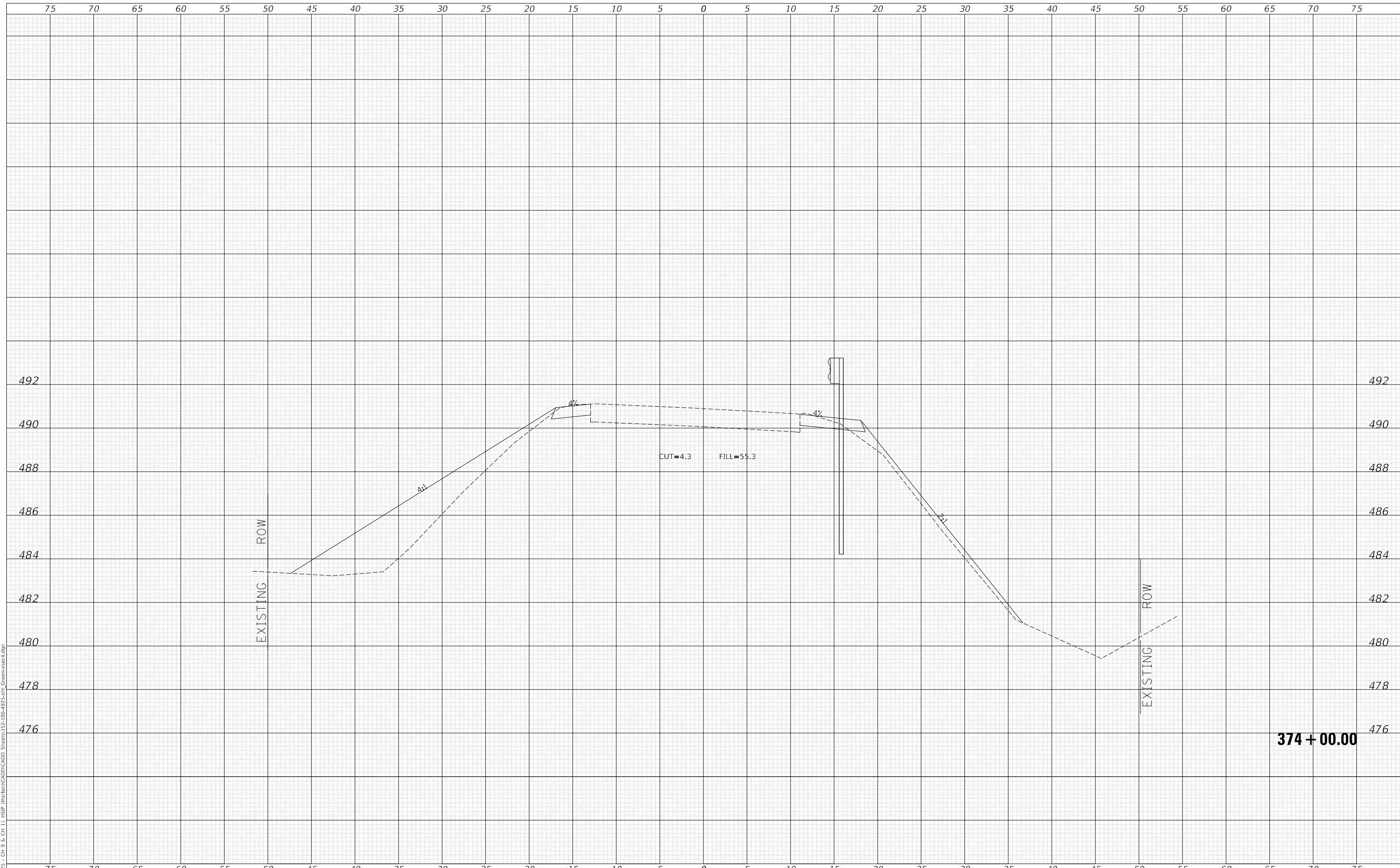
**COUNTY HIGHWAY 11 - GREEN STREET
 CROSS SECTIONS**
 SCALE: 1"=5'H, 2'V SHEET 114 OF 125 SHEETS STA. 372+00.00 TO STA. 373+00.00

F.A. RTE.	SECTION	COUNTY	TOTAL SHEETS	SHEET NO.
*	20-00144-00-5P	MARION	181	170
* F.A.S. 792 & F.A.U. 8591			CONTRACT NO. 97820	
ILLINOIS FED. AID PROJECT				

DATE	
BY	
SURVEYED	
PLOTTED	
TEMPLATE	
AREAS CHECKED	
FINAL SURVEY	
NOTE BOOK	
NO.	

DATE	
BY	
SURVEYED	
PLOTTED	
TEMPLATE	
AREAS CHECKED	
ORIGINAL SURVEY	
NOTE BOOK	
NO.	

MODEL: Definit
 FILE NAME: V:\1925 - CH 9 & CH 11 - HSP - Marion\CAD\CADD - Sheets\152-180-4925-sht_Green-st.cad.dgn
 2023



374 + 00.00

Since 1945
Hutchison Engineering, Inc.
 JACKSONVILLE • PEORIA • SHOREWOOD
 CARBONDALE • MOKLENE
 Illinois Professional Design Firm No. 184-000825

USER NAME = jwhite	DESIGNED - AWM	REVISED -
	DRAWN - HRC	REVISED -
PLOT SCALE = 10.0000 ' / in.	CHECKED - CMB	REVISED -
PLOT DATE = 10/23/2023	DATE - 8-2-2022	REVISED -

**STATE OF ILLINOIS
 DEPARTMENT OF TRANSPORTATION**

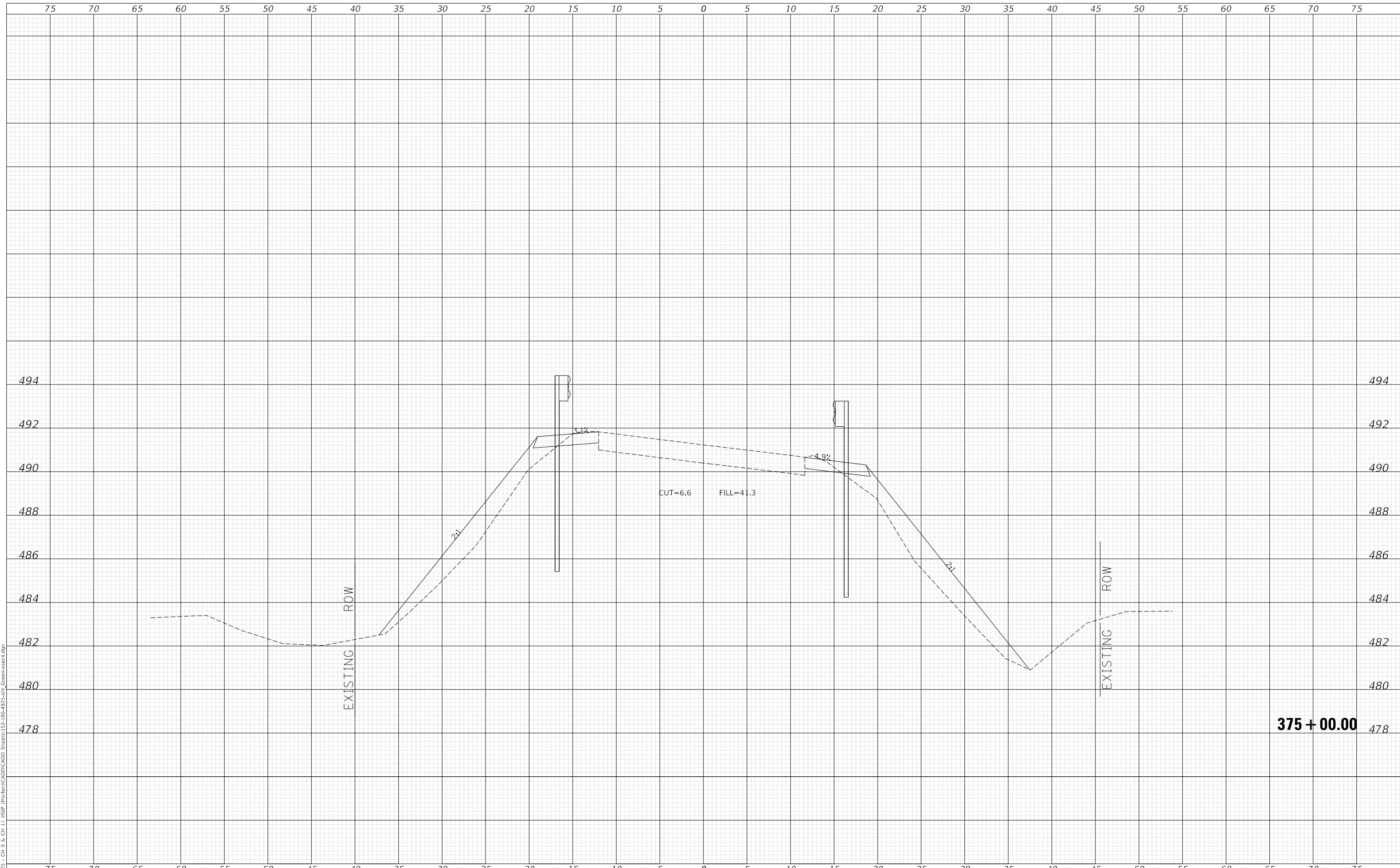
**COUNTY HIGHWAY 11 - GREEN STREET
 CROSS SECTIONS**

SCALE: 1"=5'H, 2'V SHEET 115 OF 125 SHEETS STA. 374+00.00 TO STA. 374+00.00

F.A. RTE.	SECTION	COUNTY	TOTAL SHEETS	SHEET NO.
*	20-00144-00-5P	MARION	181	171
* F.A.S. 792 & F.A.U. 8591			CONTRACT NO. 97820	
ILLINOIS		FED. AID PROJECT		

DATE	
BY	
SURVEYED	
PLOTTED	
TEMPLATE	
AREAS CHECKED	
FINAL SURVEY	
NOTE BOOK	
NO.	

DATE	
BY	
SURVEYED	
PLOTTED	
TEMPLATE	
AREAS CHECKED	
ORIGINAL SURVEY	
NOTE BOOK	
NO.	



MODEL: Definit
 FILE NAME: V:\1925 - Ch 9 & Ch 11 HSP Maribon\CADD\CADD Sheets\152-180-4925-sht_Green+sect.dgn
 2023

USER NAME = jwhite	DESIGNED - AWM	REVISED -
	DRAWN - HRC	REVISED -
PLOT SCALE = 10.0000' / in.	CHECKED - CMB	REVISED -
PLOT DATE = 10/23/2023	DATE - 8-2-2022	REVISED -

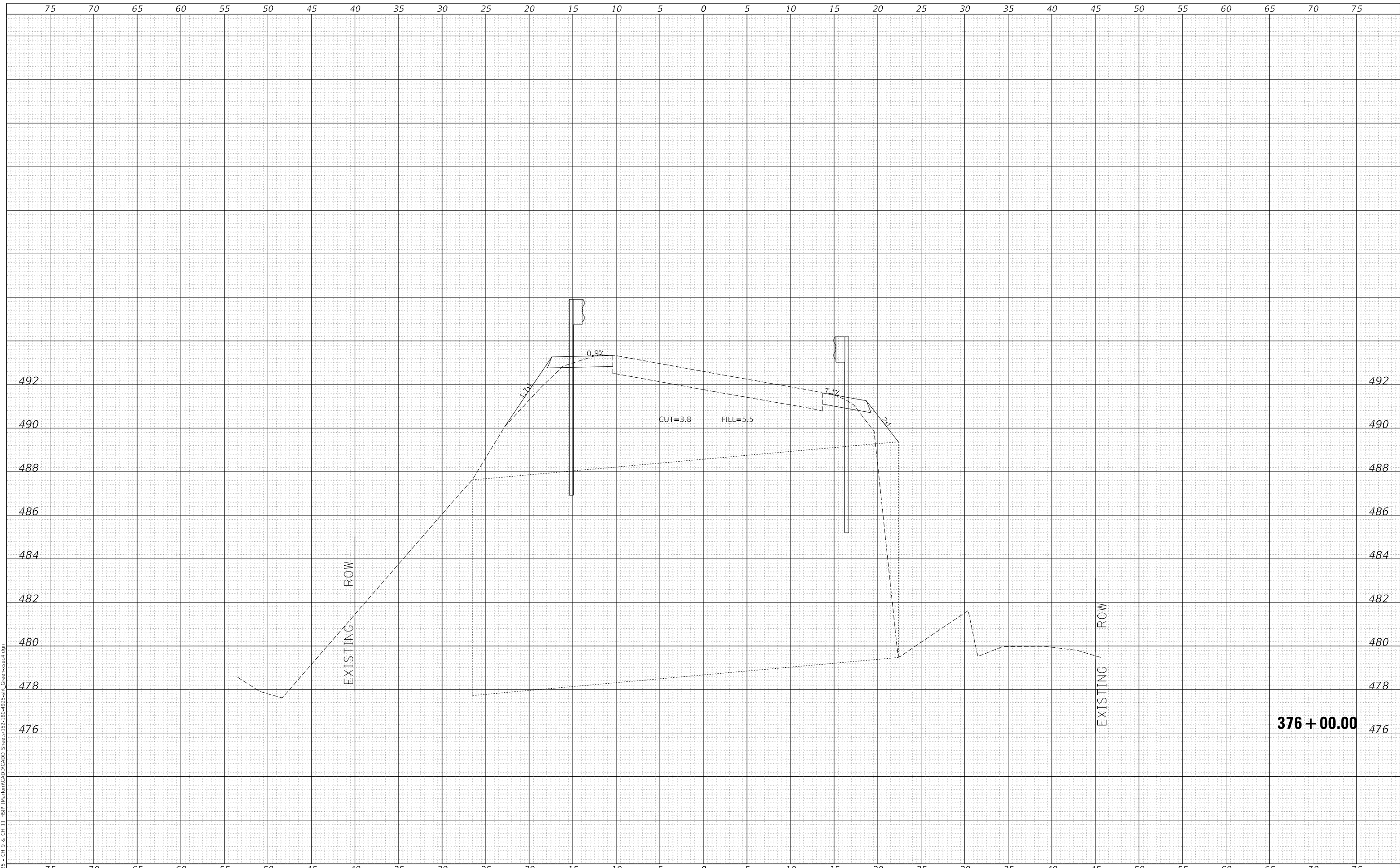
**STATE OF ILLINOIS
 DEPARTMENT OF TRANSPORTATION**

**COUNTY HIGHWAY 11 - GREEN STREET
 CROSS SECTIONS**
 SCALE: 1"=5'H, 2'V SHEET 116 OF 125 SHEETS STA. 375+00.00 TO STA. 375+00.00

F.A. RTE.	SECTION	COUNTY	TOTAL SHEETS	SHEET NO.
*	20-00144-00-5P	MARION	181	172
* F.A.S. 792 & F.A.U. 8591			CONTRACT NO. 97820	
ILLINOIS			FED. AID PROJECT	

DATE	
BY	
SURVEYED	
PLOTTED	
TEMPLATE	
AREAS CHECKED	
FINAL SURVEY	
NOTE BOOK	
NO.	

DATE	
BY	
SURVEYED	
PLOTTED	
TEMPLATE	
AREAS CHECKED	
ORIGINAL SURVEY	
NOTE BOOK	
NO.	



MODEL: Default
 FILE NAME: V:\1925 - Ch 9 & Ch 11 - HSP - Maribon\CADD\CADD - Sheets\1925-180-4925-sht - Green-vsect.dgn
 2023

Since 1945
Hutchison Engineering, Inc.
 JACKSONVILLE • PEORIA • SHOREWOOD
 CARBONDALE • MOKLENE
 Illinois Professional Design Firm No. 184-000825

USER NAME = jwhite
 PLOT SCALE = 10.0000 ' / in.
 PLOT DATE = 10/23/2023

DESIGNED - AWM
 DRAWN - HRC
 CHECKED - CMB
 DATE - 8-2-2022

REVISED -
 REVISED -
 REVISED -
 REVISED -

**STATE OF ILLINOIS
 DEPARTMENT OF TRANSPORTATION**

**COUNTY HIGHWAY 11 - GREEN STREET
 CROSS SECTIONS**

SCALE: 1"=5'H, 2'V SHEET 117 OF 125 SHEETS STA. 376+00.00 TO STA. 376+00.00

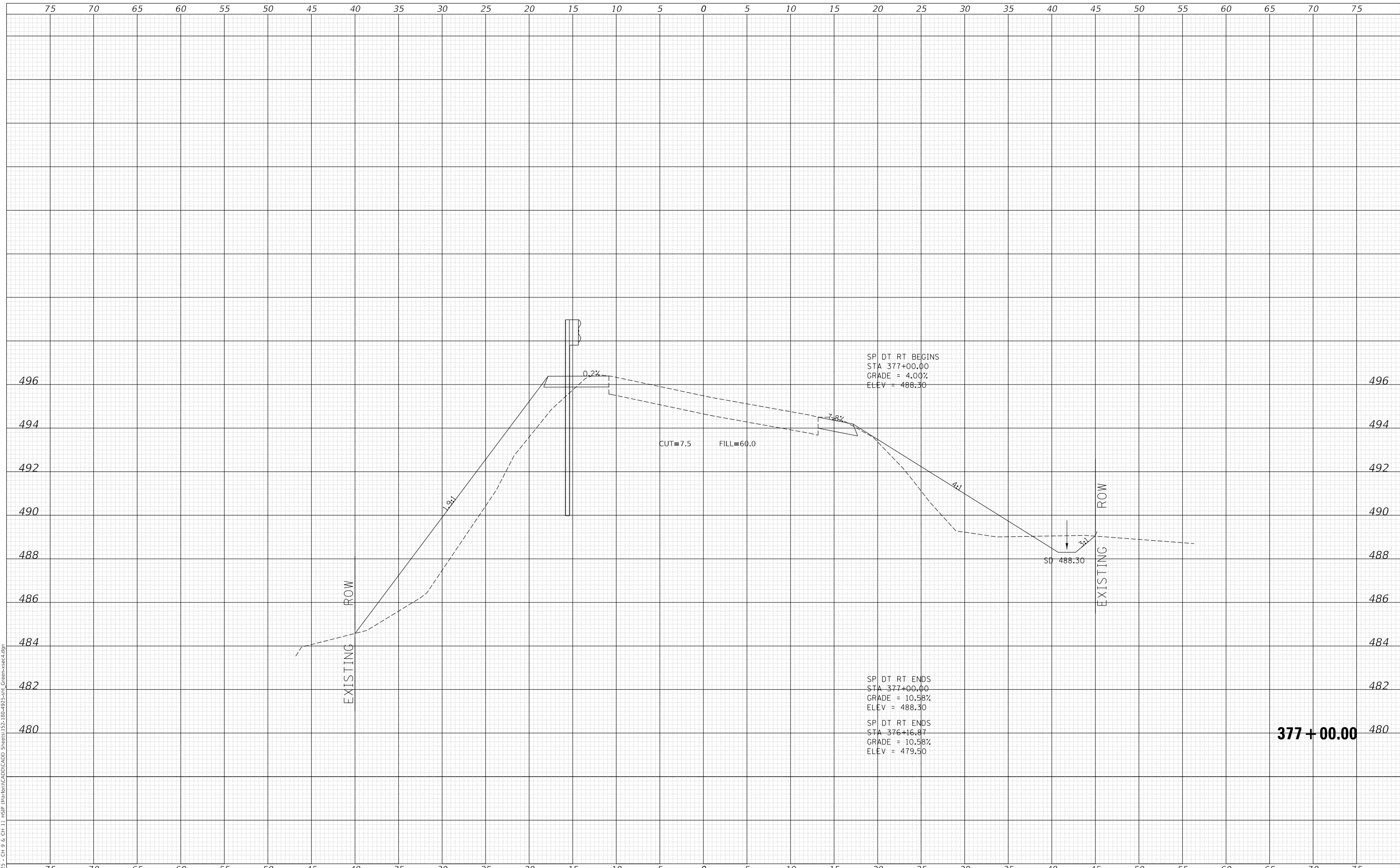
F.A. RTE.	SECTION	COUNTY	TOTAL SHEETS	SHEET NO.
*	20-00144-00-5P	MARION	181	173
* F.A.S. 792 & F.A.U. 8591			CONTRACT NO. 97820	
ILLINOIS		FED. AID PROJECT		

376 + 00.00

DATE	
BY	
FINAL SURVEY NO.	
SURVEYED	
PLOTTED	
TEMPLATE	
AREAS CHECKED	
NOTE BOOK	
AREAS CHECKED	

DATE	
BY	
ORIGINAL SURVEY NO.	
SURVEYED	
PLOTTED	
TEMPLATE	
AREAS CHECKED	
NOTE BOOK	
AREAS CHECKED	

MODEL: Definit
 FILE NAME: V:\1925 - Ch 9 & Ch 11 - HSP - Maribon\CADD\CADD - Sheets\152-180-4925-sht_Green+sect.dgn



SP DT RT BEGINS
 STA 377+00.00
 GRADE = 4.00%
 ELEV = 488.30

SP DT RT ENDS
 STA 377+00.00
 GRADE = 10.58%
 ELEV = 488.30

SP DT RT ENDS
 STA 376+16.87
 GRADE = 10.58%
 ELEV = 479.50

STATE OF ILLINOIS
 DEPARTMENT OF TRANSPORTATION

COUNTY HIGHWAY 11 - GREEN STREET
 CROSS SECTIONS

F.A. RTE.	SECTION	COUNTY	TOTAL SHEETS	SHEET NO.
*	20-00144-00-5P	MARION	181	174
* F.A.S. 792 & F.A.U. 8591			CONTRACT NO. 97820	
ILLINOIS		FED. AID PROJECT		

Since 1945
Hutchison Engineering, Inc.
 JACKSONVILLE • PEORIA • SHOREWOOD
 CARBONDALE • MOKLENE
 Illinois Professional Design Firm No. 184-000825

USER NAME = jwhite	DESIGNED - AWM	REVISED -
	DRAWN - HRC	REVISED -
PLOT SCALE = 10.0000' / in.	CHECKED - CMB	REVISED -
PLOT DATE = 10/23/2023	DATE - 8-2-2022	REVISED -

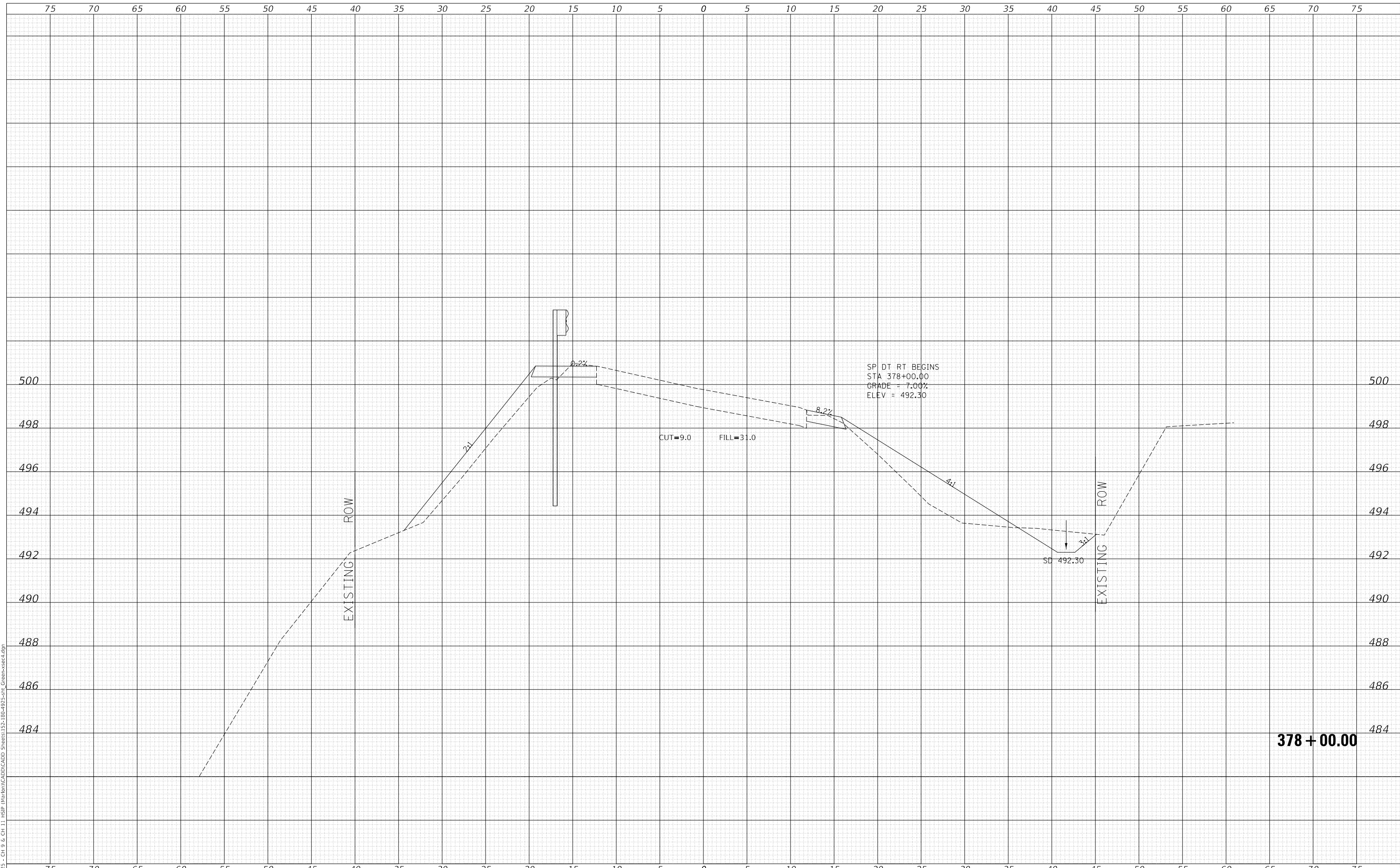
SCALE: 1"=5'H, 2'V SHEET 118 OF 125 SHEETS STA. 377+00.00 TO STA. 377+00.00

377 + 00.00

DATE	
BY	
SURVEYED	
PLOTTED	
TEMPLATE	
AREAS CHECKED	
FINAL SURVEY	
NOTE BOOK	
NO.	

DATE	
BY	
SURVEYED	
PLOTTED	
TEMPLATE	
AREAS CHECKED	
ORIGINAL SURVEY	
NOTE BOOK	
NO.	

MODEL: Default
 FILE NAME: V:\1925 - CH 9 & CH 11 - HSP - Marion\CAD\CADD - Sheets\1925-180-4925-SP - Green-st-cs.dgn
 2023



Since 1945
Hutchison Engineering, Inc.
 JACKSONVILLE • PEORIA • SHOREWOOD
 CARBONDALE • MOKLENE
 Illinois Professional Design Firm No. 184-000825

USER NAME	= jwhite
DESIGNED	- AWM
DRAWN	- HRC
CHECKED	- CMB
DATE	- 8-2-2022
REVISIONS	
REVISIONS	
REVISIONS	
REVISIONS	
REVISIONS	

DESIGNED	- AWM
DRAWN	- HRC
CHECKED	- CMB
DATE	- 8-2-2022
REVISIONS	
REVISIONS	
REVISIONS	
REVISIONS	
REVISIONS	

DESIGNED	- AWM
DRAWN	- HRC
CHECKED	- CMB
DATE	- 8-2-2022
REVISIONS	
REVISIONS	
REVISIONS	
REVISIONS	
REVISIONS	

**STATE OF ILLINOIS
 DEPARTMENT OF TRANSPORTATION**

**COUNTY HIGHWAY 11 - GREEN STREET
 CROSS SECTIONS**
 SCALE: 1"=5'H, 2'V SHEET 119 OF 125 SHEETS STA. 378+00.00 TO STA. 378+00.00

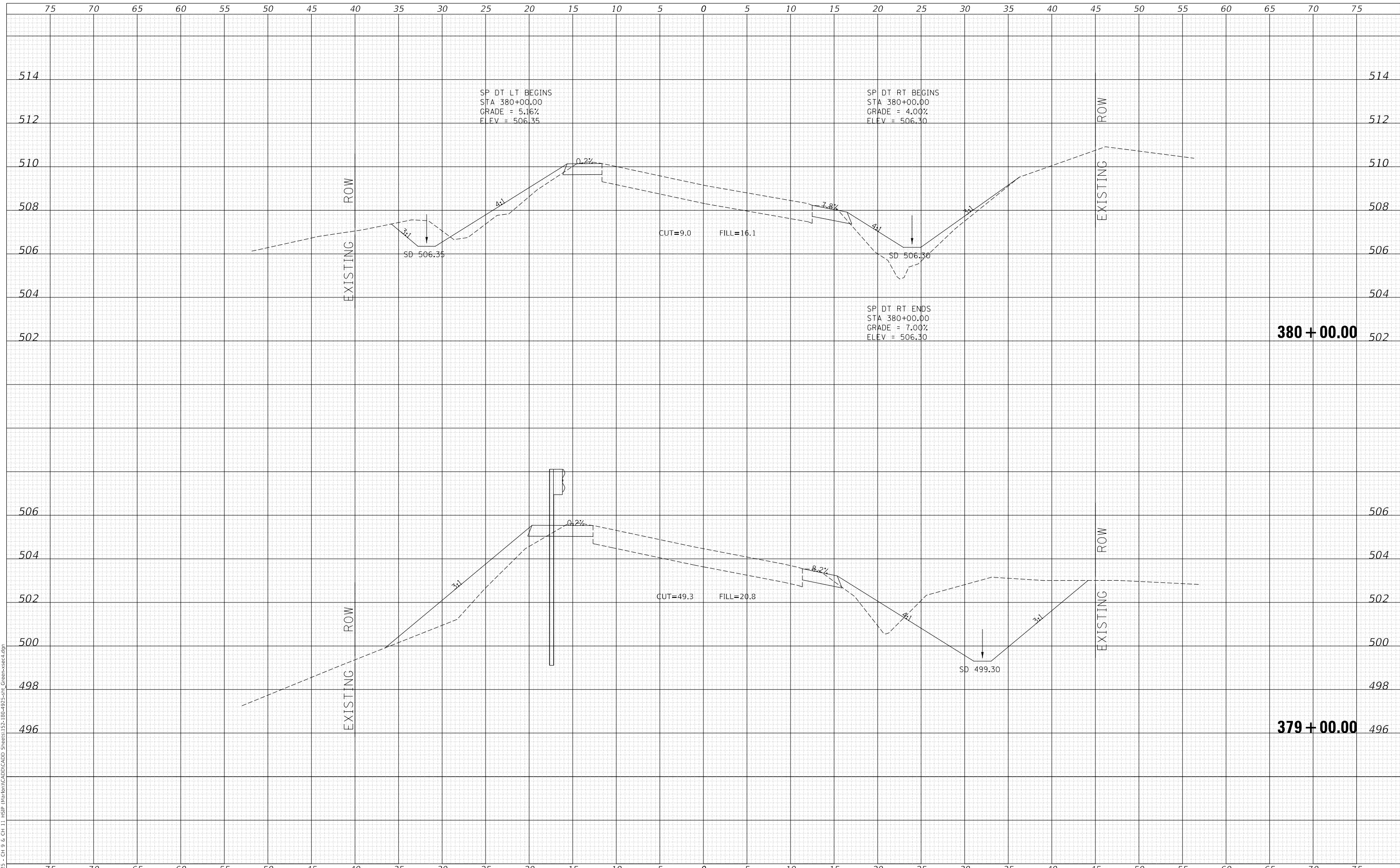
F.A. RTE.	SECTION	COUNTY	TOTAL SHEETS	SHEET NO.
*	20-00144-00-5P	MARION	181	175
* F.A.S. 792 & F.A.U. 8591		CONTRACT NO. 97820		
ILLINOIS		FED. AID PROJECT		

378 + 00.00

DATE	
BY	
FINAL SURVEY	SURVEYED
NOTE BOOK	PLOTTED
NO.	TEMPLATE
	AREAS CHECKED
	AREAS CHECKED

DATE	
BY	
ORIGINAL SURVEY	SURVEYED
NOTE BOOK	PLOTTED
NO.	TEMPLATE
	AREAS CHECKED
	AREAS CHECKED

MODEL: Definit
 FILE NAME: V:\1925 - Ch 9 & Ch 11 - HSP - Maribon\CADD\CADD - Sheets\152-180-4925-sht_Green+sect.dgn



Since 1945
Hutchison Engineering, Inc.
 JACKSONVILLE • PEORIA • SHOREWOOD
 CARBONDALE • MOKLENE
 Illinois Professional Design Firm No. 184-000825

USER NAME	= jwhite
PLOT SCALE	= 10.0000 ' / in.
PLOT DATE	= 10/23/2023

DESIGNED	- AWM	REVISED	-
DRAWN	- HRC	REVISED	-
CHECKED	- CMB	REVISED	-
DATE	- 8-2-2022	REVISED	-

**STATE OF ILLINOIS
 DEPARTMENT OF TRANSPORTATION**

**COUNTY HIGHWAY 11 - GREEN STREET
 CROSS SECTIONS**

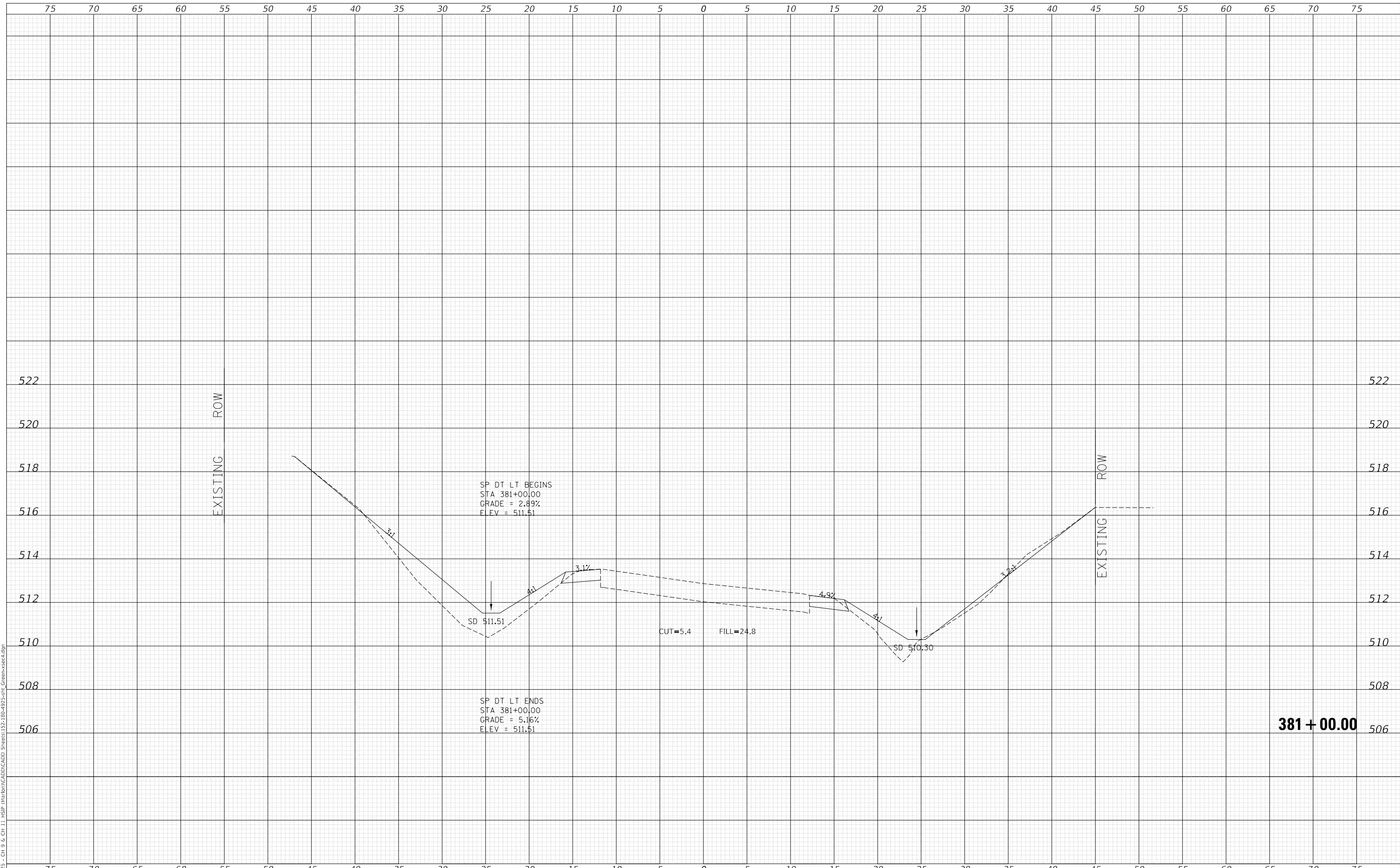
SCALE: 1"=5'H, 2'V SHEET 120 OF 125 SHEETS STA. 379+00.00 TO STA. 380+00.00

F.A. RTE.	SECTION	COUNTY	TOTAL SHEETS	SHEET NO.
*	20-00144-00-5P	MARION	181	176
* F.A.S. 792 & F.A.U. 8591			CONTRACT NO. 97820	
ILLINOIS FED. AID PROJECT				

FINAL SURVEY NO.	SURVEYED	DATE
NOTE BOOK	PLOTTED	
	TEMPLATE	
	AREAS CHECKED	
	AREAS CHECKED	

ORIGINAL SURVEY NO.	SURVEYED	DATE
NOTE BOOK	PLOTTED	
	TEMPLATE	
	AREAS CHECKED	
	AREAS CHECKED	

MODEL: Default
 FILE NAME: V:\1925 - Ch 9 & Ch 11 - HSP - Marion\12-18-4925-011 - Green\sect.dgn
 2023



Since 1945
Hutchison Engineering, Inc.
 JACKSONVILLE • PEORIA • SHOREWOOD
 CARBONDALE • MOKLENE
 Illinois Professional Design Firm No. 184-000825

USER NAME = jwhite
PLOT SCALE = 10.0000 ' / in.
PLOT DATE = 10/23/2023

DESIGNED - AWM	REVISIED -
DRAWN - HRC	REVISIED -
CHECKED - CMB	REVISIED -
DATE - 8-2-2022	REVISIED -

**STATE OF ILLINOIS
 DEPARTMENT OF TRANSPORTATION**

**COUNTY HIGHWAY 11 - GREEN STREET
 CROSS SECTIONS**

SCALE: 1"=5'H, 2'V SHEET 121 OF 125 SHEETS STA. 381+00.00 TO STA. 381+00.00

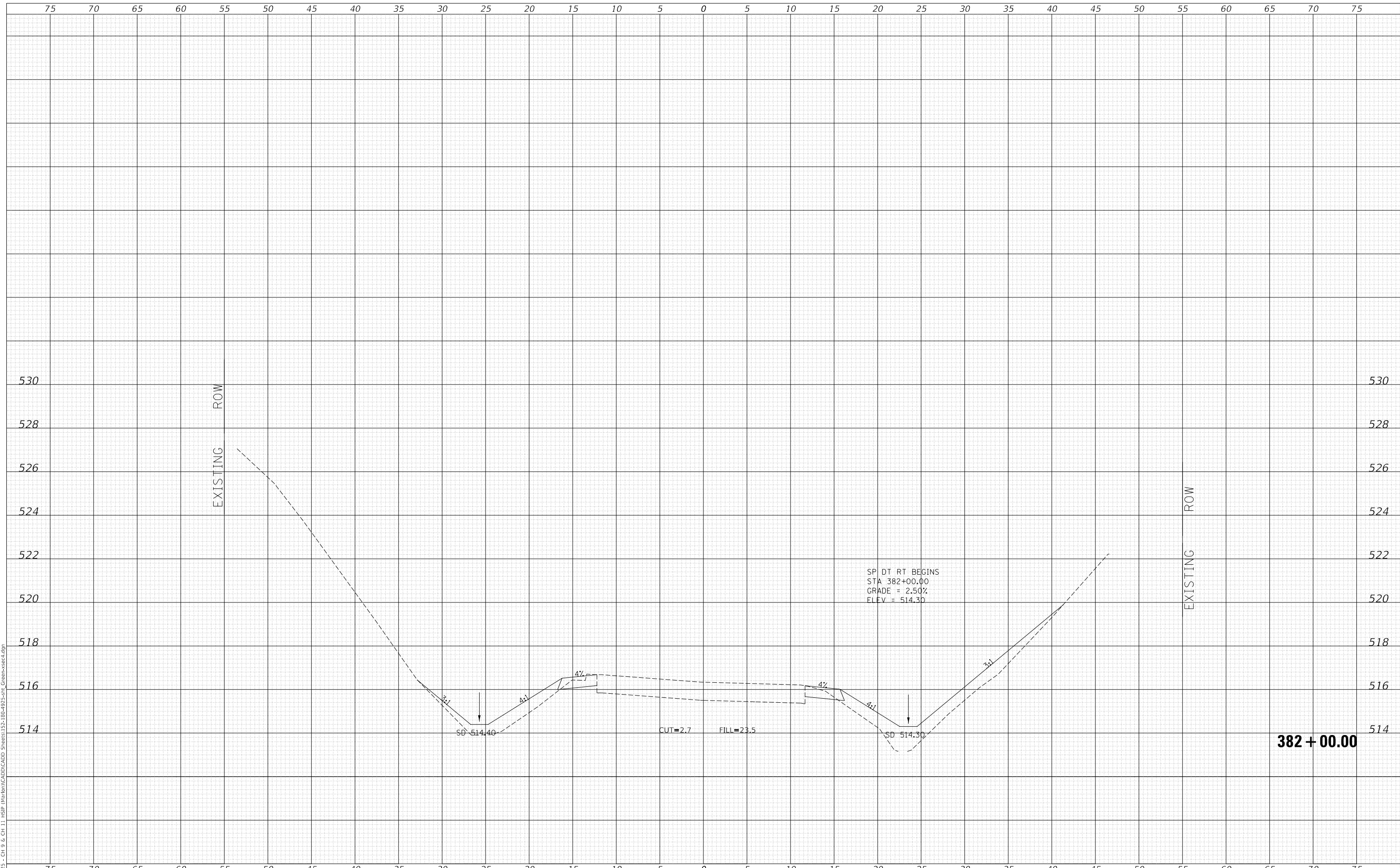
F.A. RTE.	SECTION	COUNTY	TOTAL SHEETS	SHEET NO.
*	20-00144-00-5P	MARION	181	177
* F.A.S. 792 & F.A.U. 8591			CONTRACT NO. 97820	
ILLINOIS		FED. AID PROJECT		

381 + 00.00

DATE	
BY	
FINAL SURVEY NO.	
SURVEYED PLOTTED AREAS CHECKED	
TEMPLATE	
NOTE BOOK	
AREAS CHECKED	

DATE	
BY	
ORIGINAL SURVEY NO.	
SURVEYED PLOTTED AREAS CHECKED	
TEMPLATE	
NOTE BOOK	
AREAS CHECKED	

MODEL: Default
 FILE NAME: V:\1925 - CH 9 & CH 11 - HSP - Marion\12-18-1925-sht_Green-st.cad



2023
 Hutchison Engineering, Inc.
 Since 1945
 JACKSONVILLE • PEORIA • SHOREWOOD
 CARBONDALE • MOKLENE
 Illinois Professional Design Firm No. 184-000825
 JOB# 4925

USER NAME = jwhite	DESIGNED - AWM	REVISED -
	DRAWN - HRC	REVISED -
PLOT SCALE = 10.0000 ' / in.	CHECKED - CMB	REVISED -
PLOT DATE = 10/23/2023	DATE - 8-2-2022	REVISED -

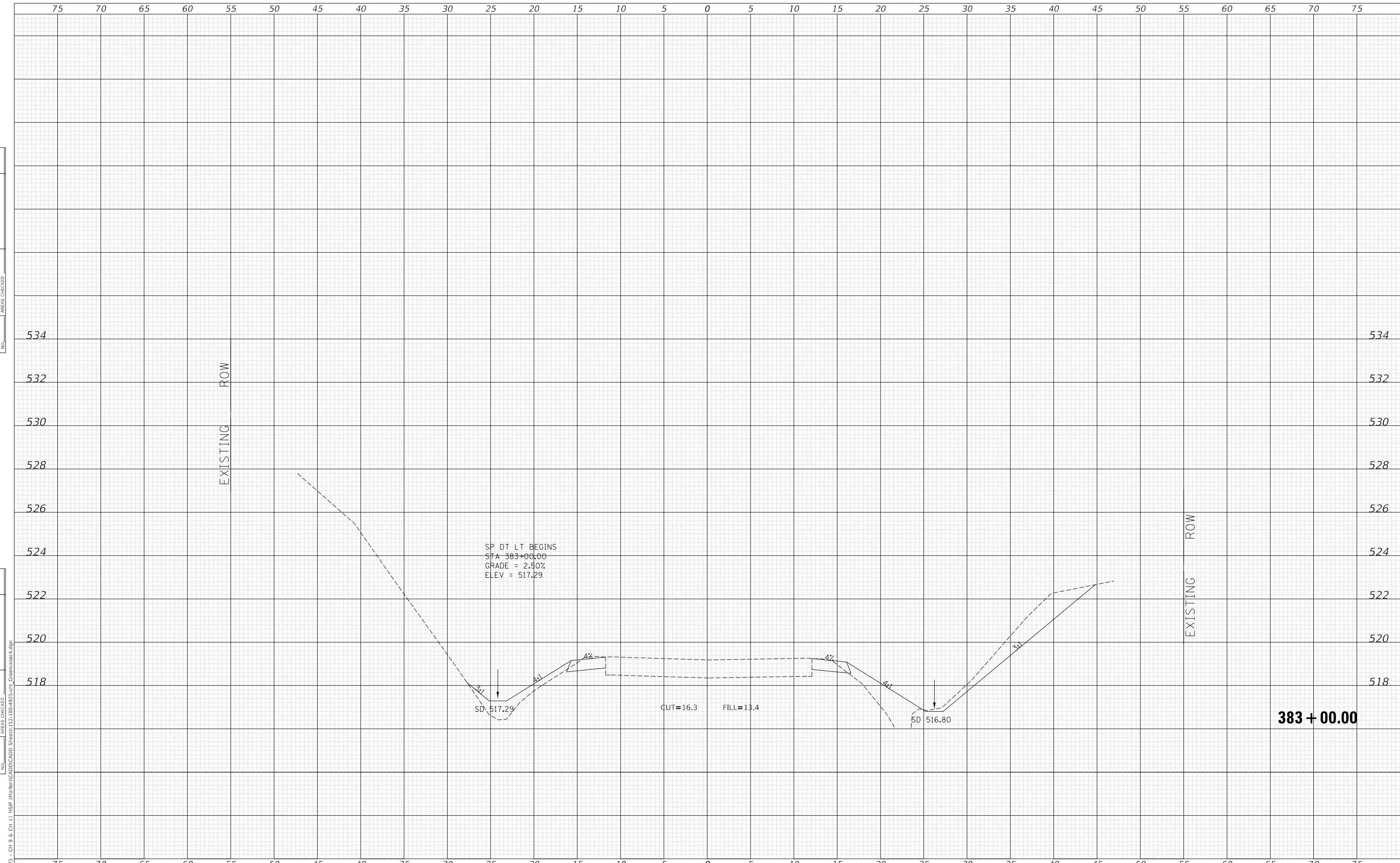
STATE OF ILLINOIS
 DEPARTMENT OF TRANSPORTATION

COUNTY HIGHWAY 11 - GREEN STREET
 CROSS SECTIONS
 SCALE: 1"=5'H, 2'V
 SHEET 122 OF 125 SHEETS
 STA. 382+00.00 TO STA. 382+00.00

F.A. RTE.	SECTION	COUNTY	TOTAL SHEETS	SHEET NO.
*	20-00144-00-5P	MARION	181	178
* F.A.S. 792 & F.A.U. 8591		CONTRACT NO. 97820		
ILLINOIS		FED. AID PROJECT		

DATE	
BY	
FINAL SURVEY NO.	
SURVEYED PLOTTED AREAS CHECKED	
TEMPLATE	
NOTE BOOK	
AREAS CHECKED	

DATE	
BY	
ORIGINAL SURVEY NO.	
SURVEYED PLOTTED AREAS CHECKED	
TEMPLATE	
NOTE BOOK	
AREAS CHECKED	



MODEL: Definit
 FILE NAME: V:\1925 - Ch 9 & Ch 11 HSP Maribon\CADD\CADD - Sheets\1925-180-4925-sht_Green+sect.dgn
 2023

USER NAME = jwhite	DESIGNED - AWM	REVISD -
	DRAWN - HRC	REVISD -
PLOT SCALE = 10.0000 ' / in.	CHECKED - CMB	REVISD -
PLOT DATE = 10/23/2023	DATE - 8-2-2022	REVISD -

**STATE OF ILLINOIS
 DEPARTMENT OF TRANSPORTATION**

**COUNTY HIGHWAY 11 - GREEN STREET
 CROSS SECTIONS**

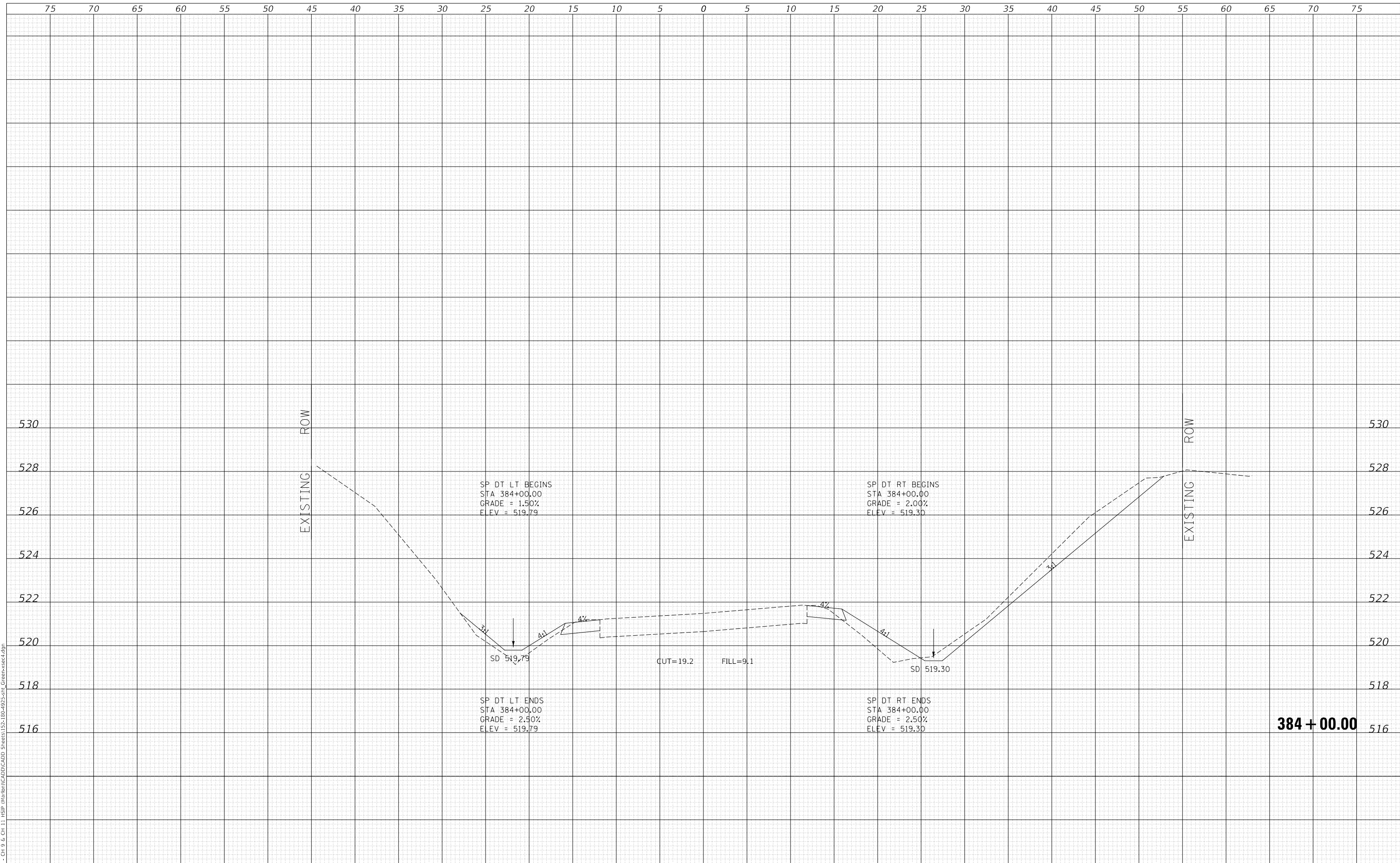
SCALE: 1"=5'H, 2'V SHEET 123 OF 125 SHEETS STA. 383+00.00 TO STA. 383+00.00

F.A. RTE.	SECTION	COUNTY	TOTAL SHEETS	SHEET NO.
*	20-00144-00-5P	MARION	181	179
* F.A.S. 792 & F.A.U. 8591		CONTRACT NO. 97820		
ILLINOIS		FED. AID PROJECT		

383 + 00.00

DATE	
BY	
FINAL SURVEY	SURVEYED
NOTE BOOK	PLOTTED
NO.	TEMPLATE
	AREAS CHECKED
	AREAS CHECKED

DATE	
BY	
ORIGINAL SURVEY	SURVEYED
NOTE BOOK	PLOTTED
NO.	TEMPLATE
	AREAS CHECKED
	AREAS CHECKED



MODEL: Default
 FILE NAME: V:\1925 - Ch 9 & Ch 11_HSP_Marion\CAD\CADD_Sheets\1925-180-4925-sht_Green+sect.dgn
 2023

USER NAME = jwhite	DESIGNED - AWM	REvised -
	DRAWN - HRC	REvised -
PLOT SCALE = 10.0000 ' / in.	CHECKED - CMB	REvised -
PLOT DATE = 10/23/2023	DATE - 8-2-2022	REvised -

**STATE OF ILLINOIS
 DEPARTMENT OF TRANSPORTATION**

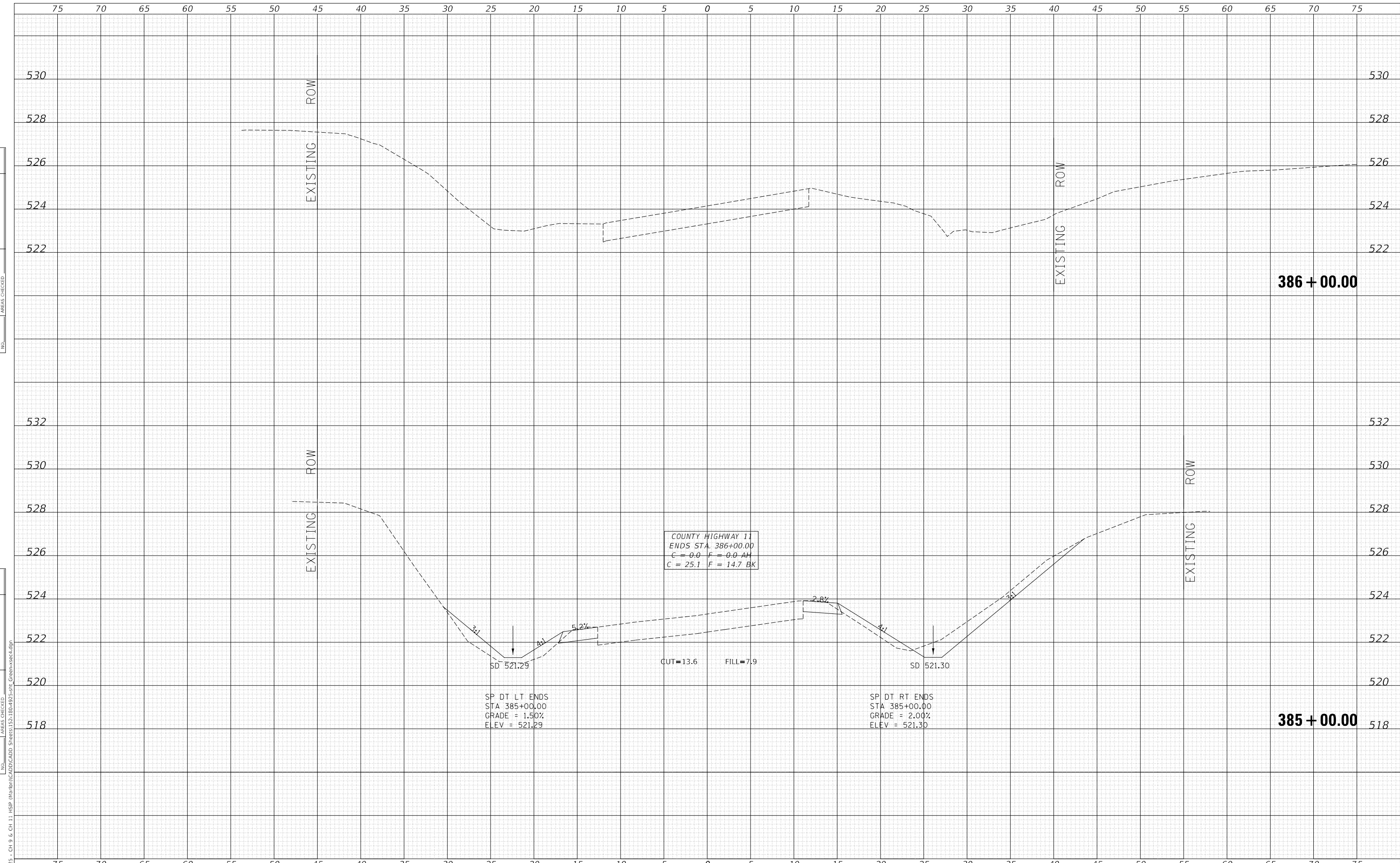
**COUNTY HIGHWAY 11 - GREEN STREET
 CROSS SECTIONS**

SCALE: 1"=5'H, 2'V SHEET 124 OF 125 SHEETS STA. 384+00.00 TO STA. 384+00.00

F.A. RTE.	SECTION	COUNTY	TOTAL SHEETS	SHEET NO.
*	20-00144-00-5P	MARION	181	180
* F.A.S. 792 & F.A.U. 8591			CONTRACT NO. 97820	
ILLINOIS		FED. AID PROJECT		

DATE	
BY	
FINAL SURVEY	SURVEYED
NOTE BOOK	PLOTTED
NO.	TEMPLATE
	AREAS CHECKED

DATE	
BY	
ORIGINAL SURVEY	SURVEYED
NOTE BOOK	PLOTTED
NO.	TEMPLATE
	AREAS CHECKED



MODEL: Definit
 FILE NAME: V:\1925 - Ch 9 & Ch 11 - HSP - Maribon\CADD\CADD - Sheets\152-180-4925-sht_Green+sec.dwg
 2023

USER NAME = jwhite	DESIGNED - AWM	REVISED -
	DRAWN - HRC	REVISED -
PLOT SCALE = 10.0000 ' / in.	CHECKED - CMB	REVISED -
PLOT DATE = 10/23/2023	DATE - 8-2-2022	REVISED -

**STATE OF ILLINOIS
 DEPARTMENT OF TRANSPORTATION**

**COUNTY HIGHWAY 11 - GREEN STREET
 CROSS SECTIONS**

SCALE: 1"=5'H, 2'V SHEET 125 OF 125 SHEETS STA. 385+00.00 TO STA. 386+00.00

F.A. RTE.	SECTION	COUNTY	TOTAL SHEETS	SHEET NO.
*	20-00144-00-5P	MARION	181	181
* F.A.S. 792 & F.A.U. 8591			CONTRACT NO. 97820	
ILLINOIS FED. AID PROJECT				