

FOR INDEX OF SHEETS, SEE SHEET NO. 2

DESIGN DESIGNATION - 6350(20) INTERSTATE 659.70 (CRCP-30)
 FAI 80 (INTERSTATE 80)
 ADT: I-80 = 159,100 (1995); 192,000 (2020)
 DESIGN SPEED: I-80 = 110 KM/HR

STATION EQUATION AND/OR BASELINE SHIFT:
 STA 3+245.463, 18.479 m RT @ I-80
 STA 160+000.000 @ RAMP L =
 STA 3+129.453, 22.080 m LT @ I-80 =
 STA 131+106.943 @ RAMP H
 STA 3+531.512, 18.479 m LT @ I-80 =
 STA 180+506.391 @ RAMP N

LENGTH OF PROJECT:
 I-80 = 1532.3 METER
 GROSS LENGTH = 1532.3 METER = 1.532 KILOMETER
 NET LENGTH = 1532.3 METER = 1.532 KILOMETER

STATE OF ILLINOIS
 DEPARTMENT OF TRANSPORTATION
 DIVISION OF HIGHWAYS
**PROPOSED
 HIGHWAY PLANS**

FAI ROUTE 80/94 (I-80/94)
 SECTION (0203.1 & 0304)R-6
 PROJECT: ACNH1-080-5(065)160

EB & WB INSIDE LANES (MAINLINE) EAST OF TOLLWAY OASIS
 TO WEST OF IL 83 (TORRENCE AVENUE)

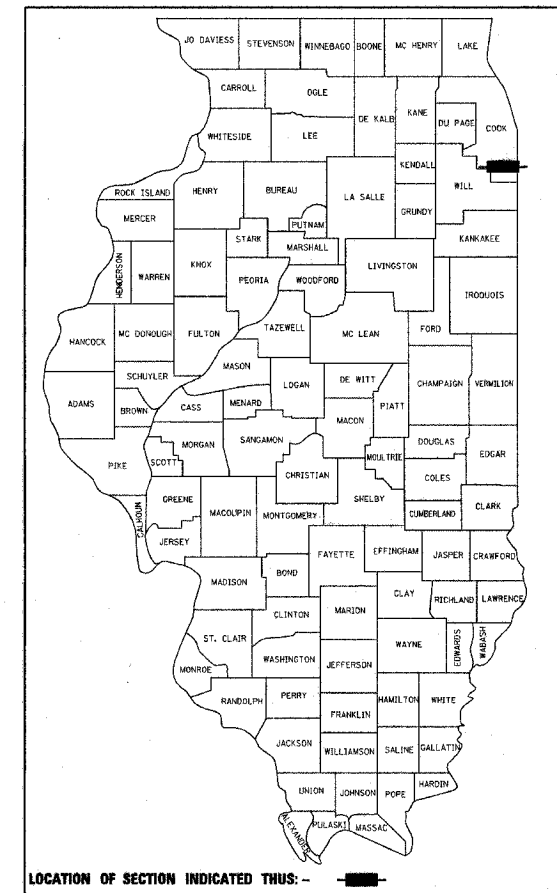
COOK COUNTY
 C-91-011-01

F.A.I. RTE.	SECTION	COUNTY	TOTAL SHEETS	SHEET
80/94	0203.1 & 0304R-6	COOK	246	1

CONTRACT #62105

D-91-009-01

THIS PROJECT IS LOCATED IN
 THE VILLAGES OF LANSING, SOUTH HOLLAND
 AND THORNTON IN COOK COUNTY.



LOCATION OF SECTION INDICATED THIS: -

STATE OF ILLINOIS
 DEPARTMENT OF TRANSPORTATION
 DIVISION OF HIGHWAYS

SUBMITTED July 12, 20 05
Diana O'Keefe
 DEPUTY DIRECTOR OF HIGHWAYS, REGION ENGINEER

October 14, 20 05
Mike Hine
 ENGINEER OF DESIGN AND ENVIRONMENT

October 14, 20 05
Eric E. Harn
 DEPUTY DIRECTOR OF HIGHWAYS, CHIEF ENGINEER

PRINTED BY THE AUTHORITY
 OF THE STATE OF ILLINOIS

McDonough Associates Inc.
 Engineers/Architects

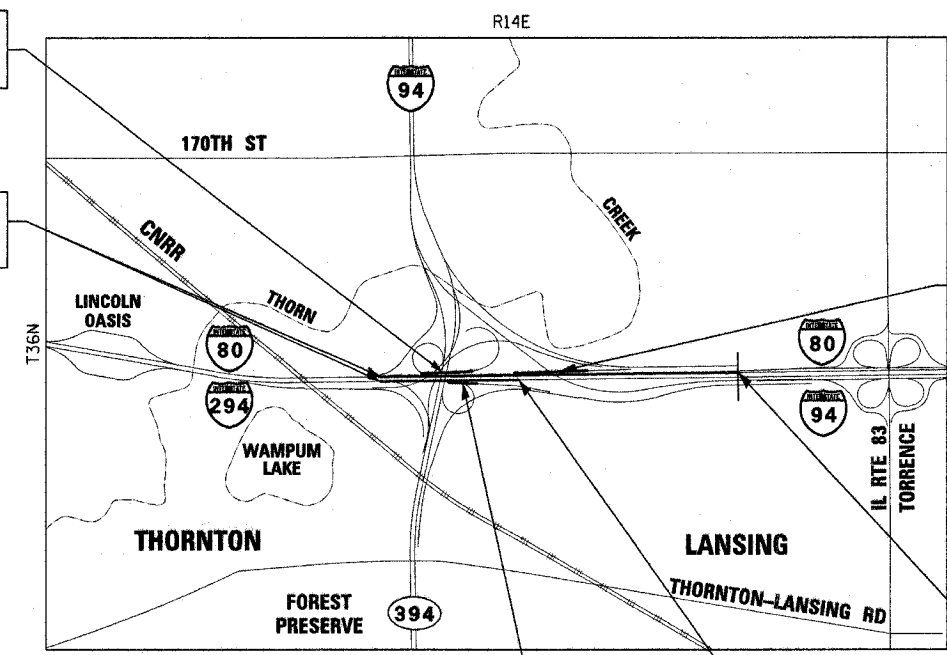
COMPANY:
 MCDONOUGH ASSOCIATES, INC.
 ENGINEERS / ARCHITECTS
 130 EAST RANDOLPH SUITE 1000
 CHICAGO, ILLINOIS 60601

SIGNATURE
 NAME: RICHARD SAMS
 EXP. 11/30/2005

SHEETS: 1-148, 160-231C

SEAL
 RICHARD ALLEN SAMS
 36430
 REGISTERED
 PROFESSIONAL
 ENGINEER
 OF
 ILLINOIS

8-18-05



LIMITS OF PROJECT
 STA. 130+750.000 TO
 STA. 131+106.943 @ RAMP H

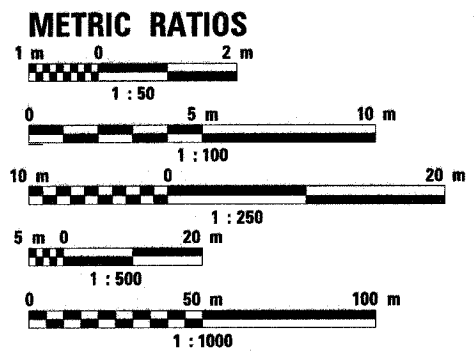
PROJECT BEGINS
 STA. 2+967.681 (5+00.00)
 @ I-80 EB & WB

LIMITS OF PROJECT
 STA. 180+081.020 TO
 STA. 180+506.391 @ RAMP N

PROJECT ENDS
 STA 4+500.000 @ I-80 WB

PROJECT ENDS
 STA 3+550.000 @ I-80 EB

LIMITS OF PROJECT
 STA. 160+000.000 TO
 STA. 160+325.300 @ RAMP L



FULL SIZE PLANS HAVE BEEN PREPARED USING STANDARD
 ENGINEERING SCALES. REDUCED SIZED PLANS WILL NOT
 CONFORM TO STANDARD SCALES. IN MAKING MEASUREMENTS
 ON REDUCED PLANS, THE ABOVE SCALES MAY BE USED.

J.U.L.I.E.
 JOINT UTILITY LOCATION INFORMATION FOR EXCAVATION
 1-800-892-0123

CONTRACT NO. 62105

CONSULTANT PROJECT ENGINEER: CATHERINE KIBBLE (847) 705-4269 - SCHAMBURG, ILL.

Contract 18-cv-650133-epn 8/18/2005 8:59:08 AM