F.A.I. RTE.	SECTION	COUNTY	TOTAL SHEETS	SHEET NO.
80/94	*	COOK	631	427
STA.		TO STA.		
FED. ROAD DIST. NO.		ILLINOIS	FED. AID PROJECT	

* (2425 & 2626) R-2 CONTRACT NO. 62111

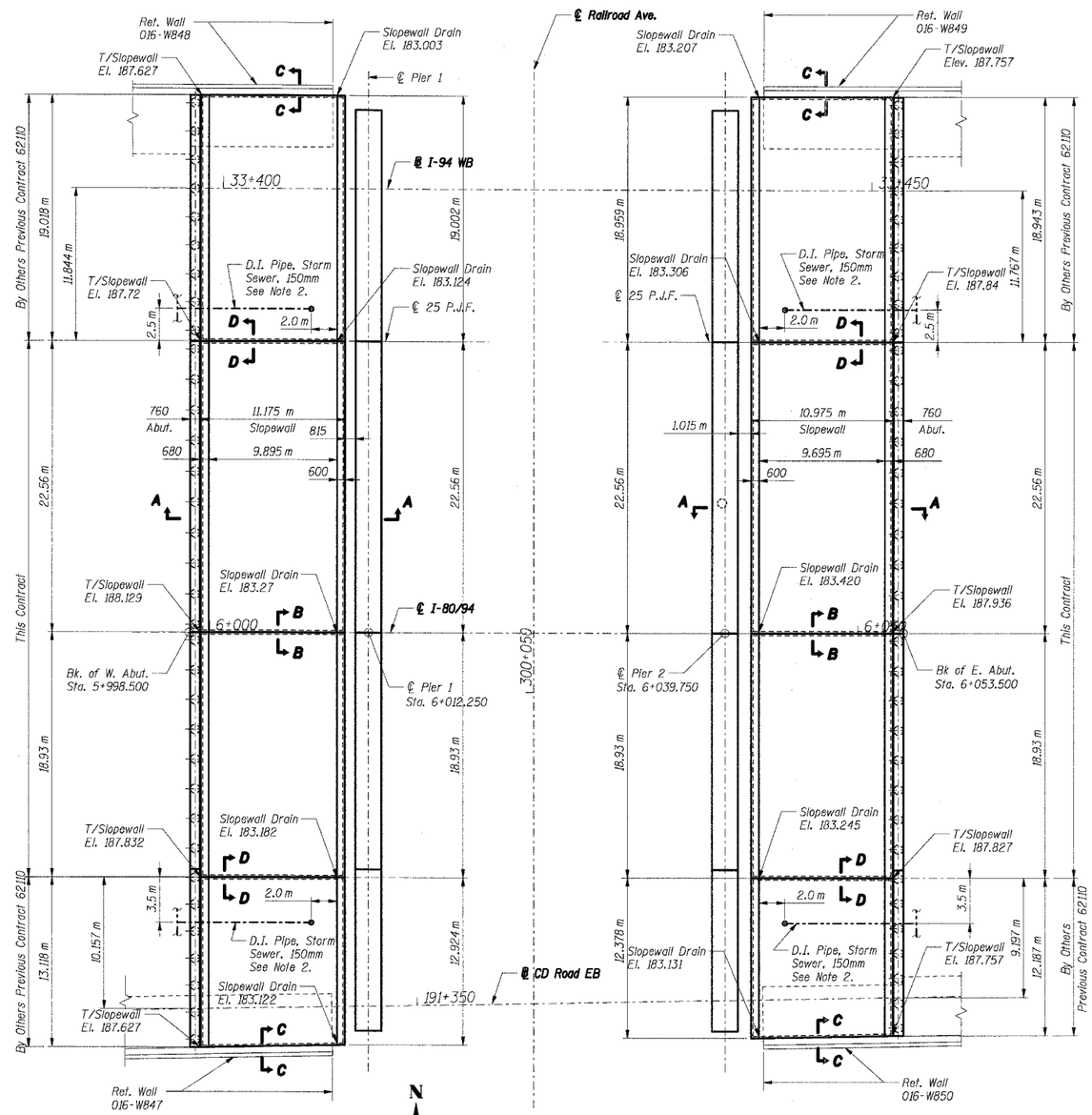

SLOPE WALL PLAN

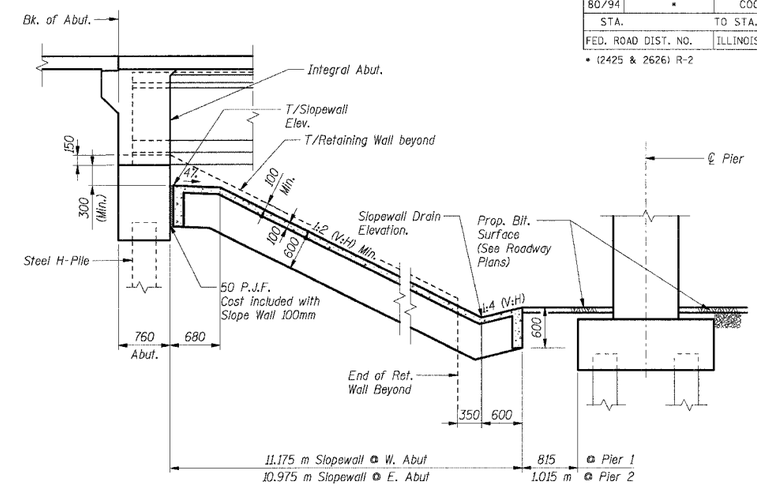

TYPICAL SECTION A-A

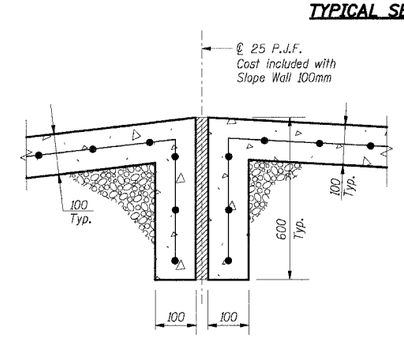

SECTION B-B

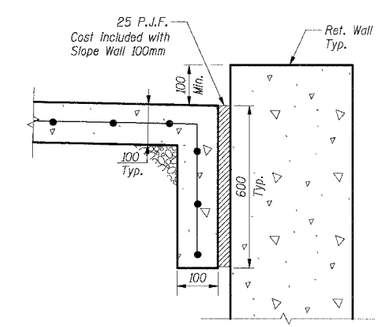

SECTION C-C

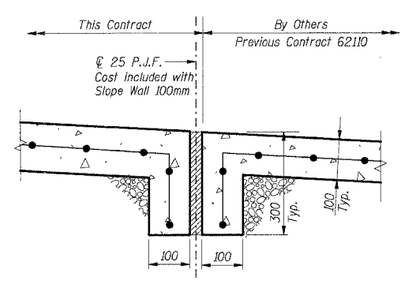

SECTION D-D

BILL OF MATERIAL

Item	Unit	Total
Slope Wall 100mm	Sq m	1,016

Notes:

1. All dimensions are in millimeters (mm) except as noted.
2. See Sht. RS-3 for invert elevations and connecting pipe underdrain. See Roadway Plans for pay items and quantities.
3. Contractor to protect previously constructed slope wall. Any damage to the slope wall would require repair at Contractor's expense.

SHT. RS-55 OF 70

REVISIONS	
NAME	DATE

ILLINOIS DEPARTMENT OF TRANSPORTATION
F.A.I. ROUTE 80/94 (KINGERY EXPRESSWAY)
EB & WB INSIDE LANES (MAINLINE) CONSTRUCTION
I-80/94 OVER RAILROAD AVENUE
STRUCTURE NO. 016-2792 STA. 6+025.000
SECTION 1977-121-R
COOK COUNTY

SLOPEWALL DETAILS

DATE: 7/18/2005

DRAWN BY: LG
CHECKED BY: MJK

TENG

TENG & ASSOCIATES, INC.
ENGINEERS/ARCHITECTS/PLANNERS
CHICAGO, ILLINOIS

\\NR59R002A.DGN, \\NR59R002A.DGN, \\S59R042A.DGN, \\NB59R002A.DGN, \\RS59R002A.DGN, \\RS59R002A.DGN, \\RS59R72A.DGN, \\RS59R82A.DGN, \\RS59R82A.DGN, \\RS59R82A.DGN, \\RP59R002A.DGN, \\SU59R302A.DGN, \\NB36212A.DGN, \\VESTRO12A.DGN
7-12-2005 02:56:43 T:\DOCUMENT\193750\STRUCT\DGN\NB15272A.DGN BAUZKAU
1 2 3 4 5 6 7 8 9 10 11 12 13 14 15 16 17 18 19 20 21 22 23 24 25 26 27 28 29 30 31 32 33 34 35 36 37 38 39 40 41 42 43 44 45 46 47 48 49 50 51 52 53 54 55 56 57 58 59 60 61 62 63