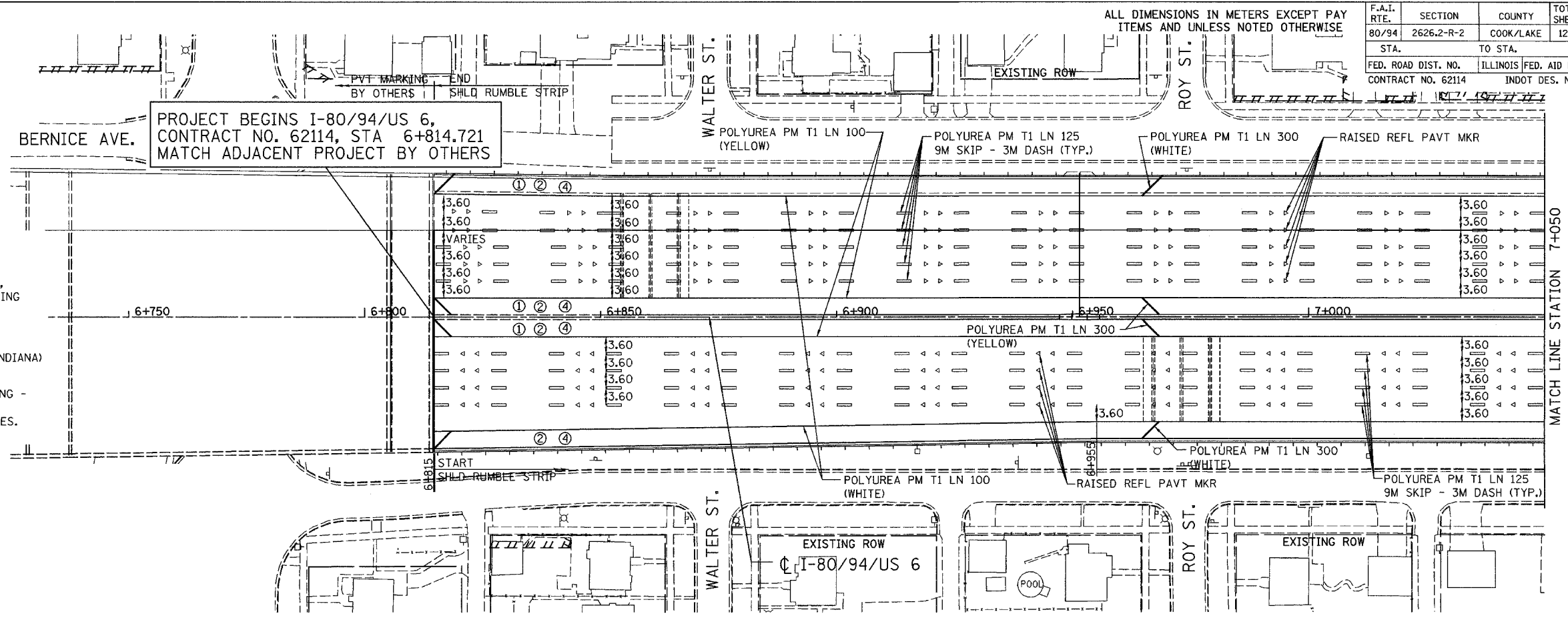
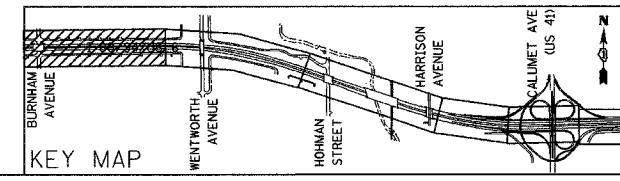
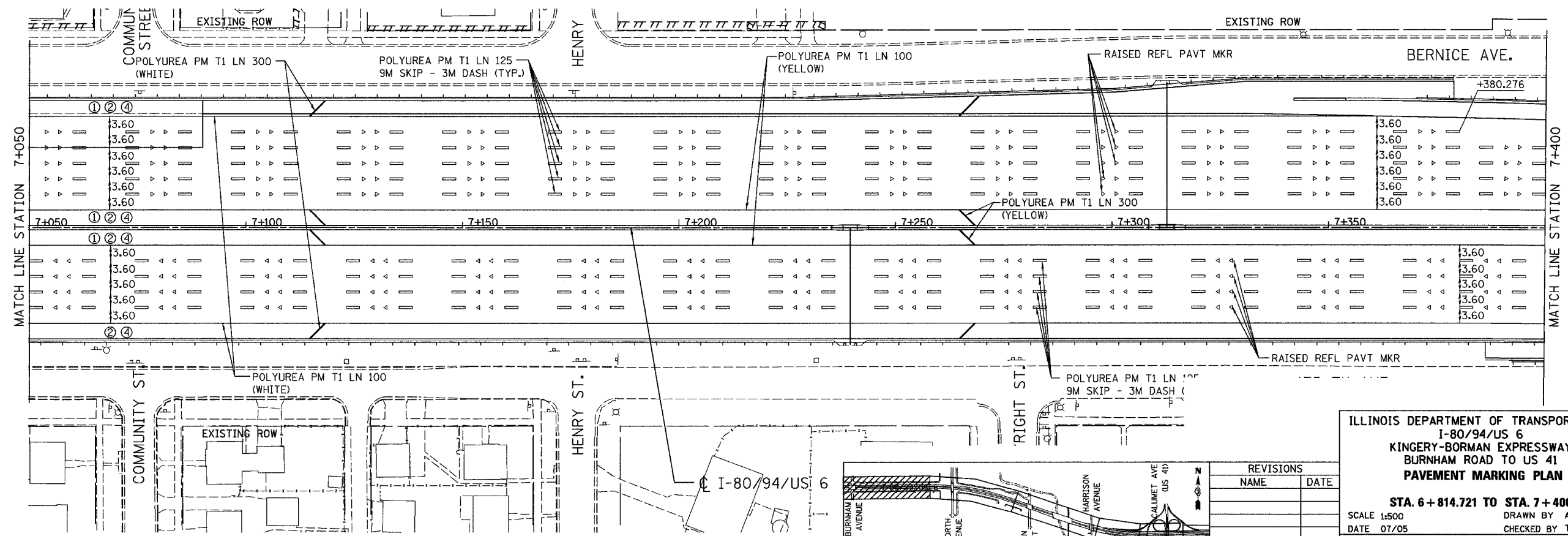


F.A.I. RTE.	SECTION	COUNTY	TOTAL SHEETS	SHEET NO.
80/94	2626.2-R-2	COOK/LAKE	1207	340
STA.	TO STA.			
FED. ROAD DIST. NO.	ILLINOIS FED. AID PROJECT			
CONTRACT NO. 62114	INDOT DES. NO. 0100987			



- LEGEND**
- ① BARRIER WALL MARKERS, TYPE C AT 120 M SPACING
  - ② RUMBLE STRIP
  - ③ BARRIER DELINEATOR (INDIANA) AT 12 M SPACING.
  - ④ PAINT PAVEMENT MARKING - LINE 125MM (SPECIAL) AT DRAINAGE STRUCTURES.



REVISIONS	
NAME	DATE

ILLINOIS DEPARTMENT OF TRANSPORTATION  
 I-80/94/US 6  
 KINGERY-BORMAN EXPRESSWAY  
 BURNHAM ROAD TO US 41  
**PAVEMENT MARKING PLAN**

**STA. 6 + 814.721 TO STA. 7 + 400**  
 SCALE 1:500 DRAWN BY ACE/CAD  
 DATE 07/05 CHECKED BY TAE

**AMERICAN**  
 CONSULTING ENGINEERS