

F.A.P. RTE.	F.A.U. RTE.	SECTION	COUNTY	TOTAL SHEETS	SHEET NO.
343	1453	2005-005BR	COOK/DUPAGE	14	1

+1
= 15 Total Sheets

STATE OF ILLINOIS
DEPARTMENT OF TRANSPORTATION
DIVISION OF HIGHWAYS

**PROPOSED
HIGHWAY PLANS**

LOCATION 1: FAP 343: IL 68 (DUNDEE RD.)
OVER WHEELING DRAINAGE DITCH (SN 016-0525)
LOCATION 2: FAU 1453: 22ND STREET
OVER SALT CREEK (SN 022-0084)
SECTION 2005-005BR
PCC DECK BEAM REPLACEMENT
COOK AND DUPAGE COUNTIES
C-91-119-05

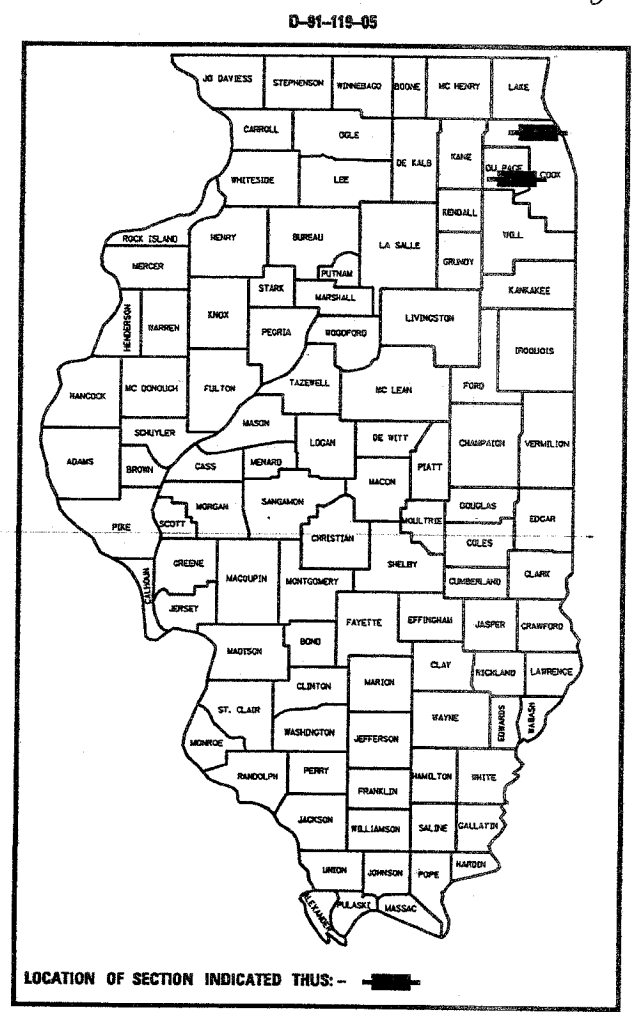
FOR INDEX OF SHEETS, SEE SHEET NO. 2

TRAFFIC DATA

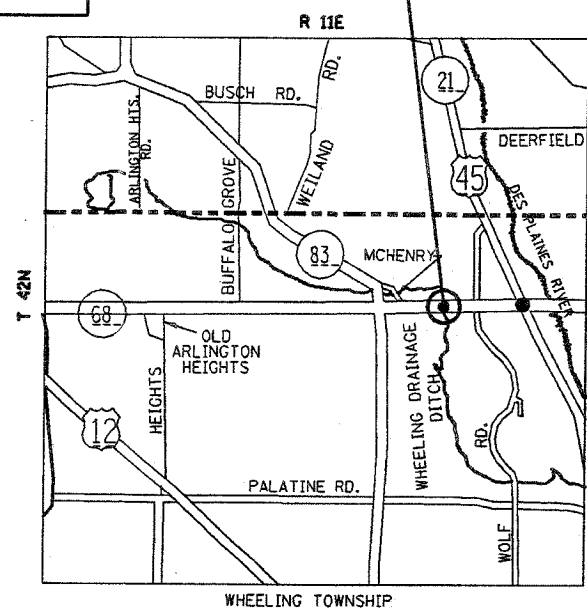
LOCATION 1:
ADT (2004) = 30400
SPEED LIMIT = 35 MPH

LOCATION 2:
ADT (2001) = 32200
SPEED LIMIT = 25 MPH

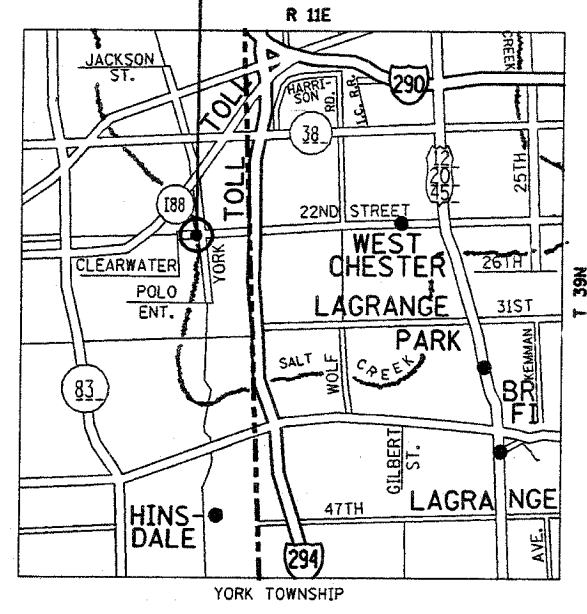
IMPROVEMENTS LOCATED IN THE
VILLAGES OF WHEELING AND OAK BROOK



LOCATION 1
IL 68 OVER
WHEELING DRAINAGE DITCH
SN 016-0525



LOCATION 2
22ND STREET OVER SALT CREEK
SN 022-0084



DISTRICT ONE DESIGN PLAN PREPARATION
KEN ENG/ROBERT BORO (847) 705-4178

J.U.L.I.E.
JOINT UTILITY LOCATION INFORMATION FOR EXCAVATION
1-800-892-0123

CONTRACT NO. 62912

STATE OF ILLINOIS
DEPARTMENT OF TRANSPORTATION
DIVISION OF HIGHWAYS

SUBMITTED April 18 20 05
Dave Oke
DEPUTY DIRECTOR OF HIGHWAYS, REGION ENGINEER

May 13 20 05
Mike Hine
ENGINEER OF DESIGN AND ENVIRONMENT

May 13 20 05
Victor Maden
DIRECTOR OF HIGHWAYS, CHIEF ENGINEER

**PRINTED BY THE AUTHORITY
OF THE STATE OF ILLINOIS**