

F.A.I. RTE.	SECTION	COUNTY	TOTAL SHEETS	SHEET NO.
80	99-3B-BR-1	WILL	6	1

STATE OF ILLINOIS  
DEPARTMENT OF TRANSPORTATION  
DIVISION OF HIGHWAYS

**PROPOSED  
HIGHWAY PLANS**

FOR INDEX OF SHEETS, SEE SHEET NO. 2

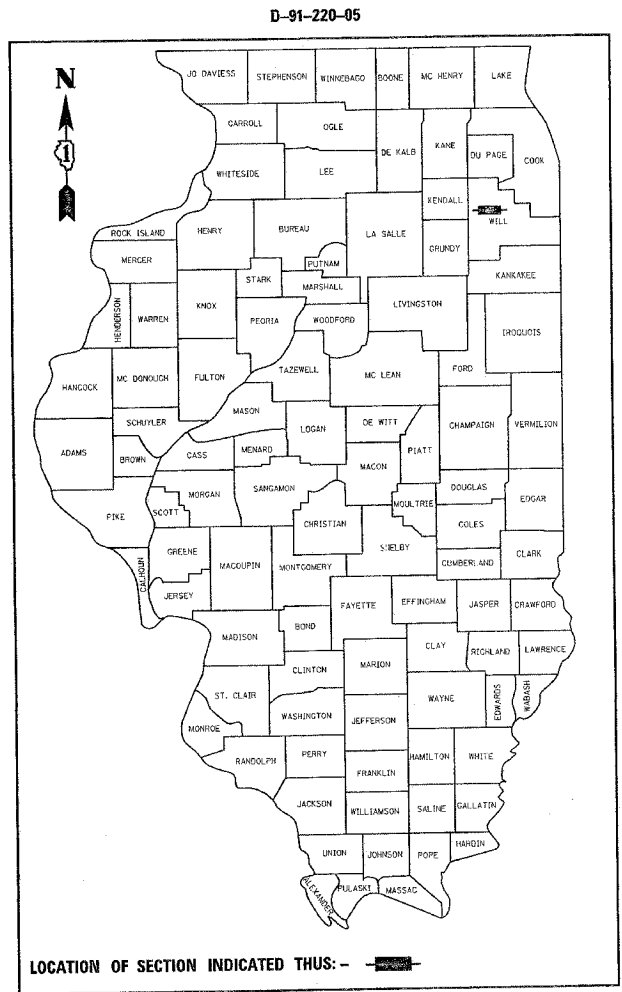
**THIS IMPROVEMENT IS LOCATED IN  
THE VILLAGE OF JOLIET**

**TRAFFIC DATA:**

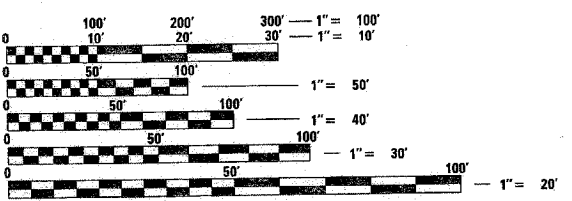
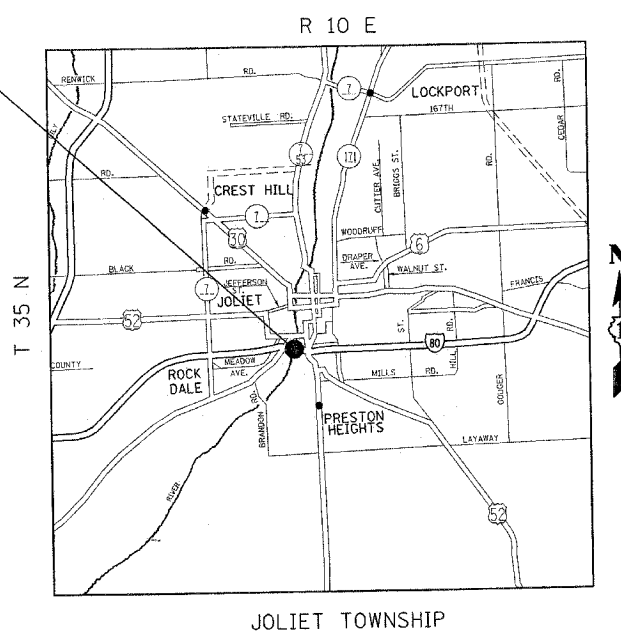
ADT (2004): 40,750  
SPEED LIMIT: 65 MPH

**FAI ROUTE 80: I-80  
OVER THE DES PLAINES RIVER  
SN 099-0056, -0057  
SECTION 99-3B-BR-1  
STRUCTURAL STEEL REPAIR  
WILL COUNTY**

**C-91-220-05**



LOCATION  
I-80 OVER THE  
DES PLAINES RIVER  
SN 099-0056, -0057



FULL SIZE PLANS HAVE BEEN PREPARED USING STANDARD ENGINEERING SCALES. REDUCED SIZED PLANS WILL NOT CONFORM TO STANDARD SCALES. IN MAKING MEASUREMENTS ON REDUCED PLANS, THE ABOVE SCALES MAY BE USED.

J.U.L.I.E.  
JOINT UTILITY LOCATION INFORMATION FOR EXCAVATION  
1-800-892-0123

**CONTRACT NO. 62967**

STATE OF ILLINOIS  
DEPARTMENT OF TRANSPORTATION  
DIVISION OF HIGHWAYS

SUBMITTED Oct. 27 20 05  
Piane M. O'Keefe  
DEPUTY DIRECTOR OF HIGHWAYS, REGION ENGINEER

December 9, 20 05  
Mike Fine  
ENGINEER OF DESIGN AND ENVIRONMENT

December 9, 20 05  
Eric Harml  
DEPUTY DIRECTOR OF HIGHWAYS, CHIEF ENGINEER

**PRINTED BY THE AUTHORITY  
OF THE STATE OF ILLINOIS**

DISTRICT ONE DESIGN PLAN PREPARATION ENGINEER  
KEN ENG/ROBERT BORO (847) 705-4178