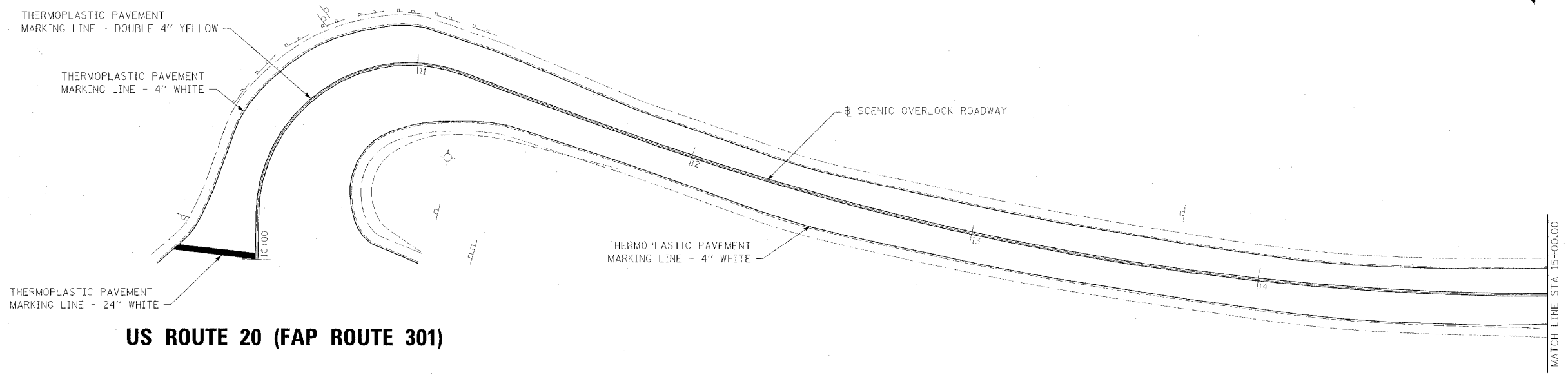

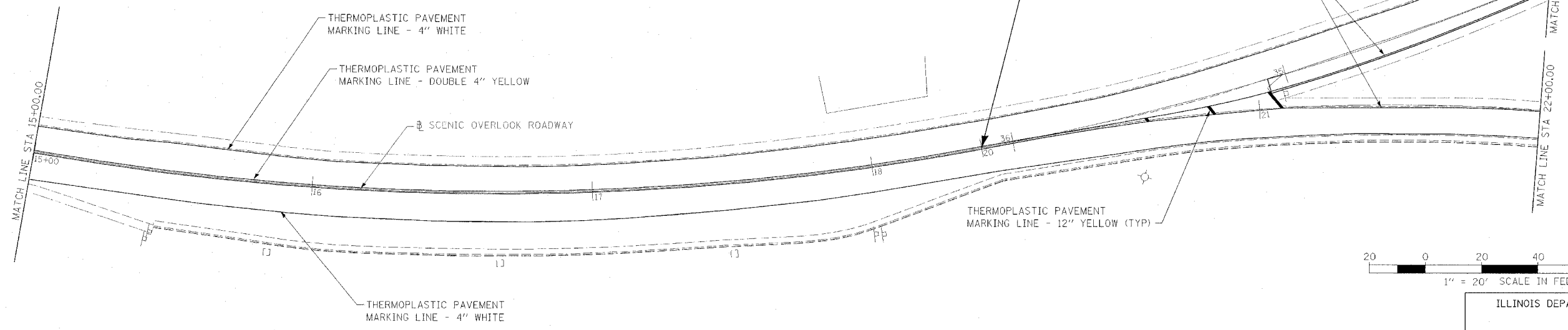


F.A.P. RTE.	SECTION	COUNTY	TOTAL SHEETS	SHEET NO.
301	28-50-M	JO DAVIESS	27	12
STA.		TO STA.		
FED. ROAD DIST. NO.		ILLINOIS FED. AID PROJECT		



US ROUTE 20 (FAP ROUTE 301)



STATION EQUATION
STA 18+29.54 BK = STA 20+00.00 AHD



ILLINOIS DEPARTMENT OF TRANSPORTATION

**SCENIC OVERLOOK
PLAN SHEET 3
PAVEMENT MARKING**

REVISIONS	
NAME	DATE

SCALE: VERT. 1" = 20'
HORIZ. 1" = 20'
DRAWN BY: RAW
CHECKED BY: RJA

PLT DATE = 08/12/05
FILE NAME = 081205.PLT
PLOT SCALE = AS SHOWN
REFERENCE = REF