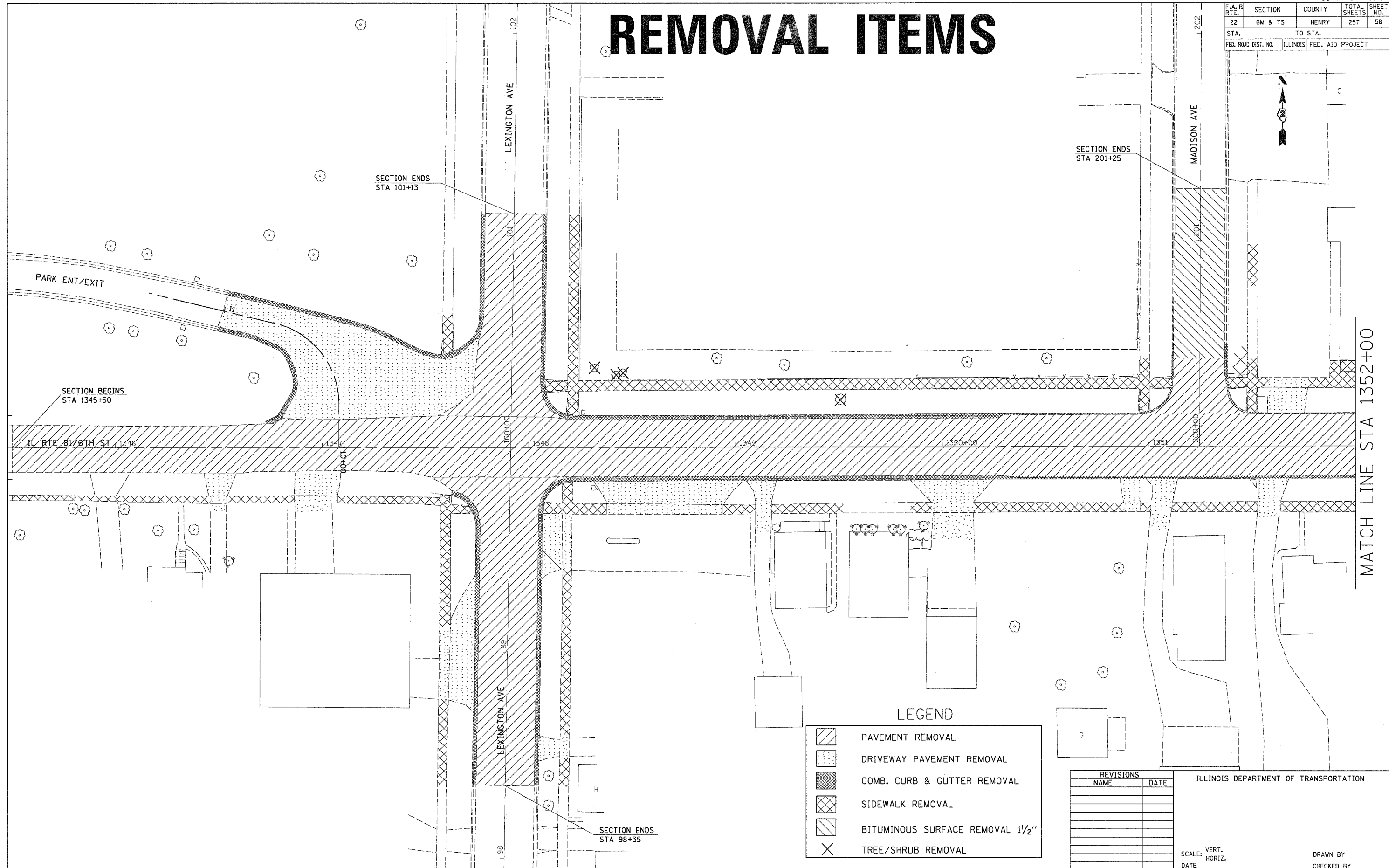








# REMOVAL ITEMS

F.A. DIST. NO.	SECTION	COUNTY	TOTAL SHEETS	SHEET NO.
22	6M & T5	HENRY	257	58
STA.		TO STA.		
FED. ROAD DIST. NO.		ILLINOIS	FED. AID PROJECT	



PLOT DATE = Wed Nov 23 11:04:15 2005  
 FILE NAME = I:\2005\64640\64640.dgn  
 PLOT SCALE = 20,000/1" / IN.  
 REFERENCE = #REF#

### LEGEND

-  PAVEMENT REMOVAL
-  DRIVEWAY PAVEMENT REMOVAL
-  COMB. CURB & GUTTER REMOVAL
-  SIDEWALK REMOVAL
-  BITUMINOUS SURFACE REMOVAL 1 1/2"
-  TREE/SHRUB REMOVAL

REVISIONS	
NAME	DATE

ILLINOIS DEPARTMENT OF TRANSPORTATION

SCALE: VERT. HORIZ.  
DATE

DRAWN BY  
CHECKED BY