

6464

FAP ROUTE	SECTION	COUNTY	TOTAL SHEETS	SHEET NO.
599	*	ROCK ISLAND	90	1
FED. ROAD DIST. NO.		ILLINOIS	FED. AID PROJECT	
*42MFT-BR, (9BR-2)M			D-92-100-00	
42MFT-T				

STATE OF ILLINOIS
DEPARTMENT OF TRANSPORTATION
DIVISION OF HIGHWAYS

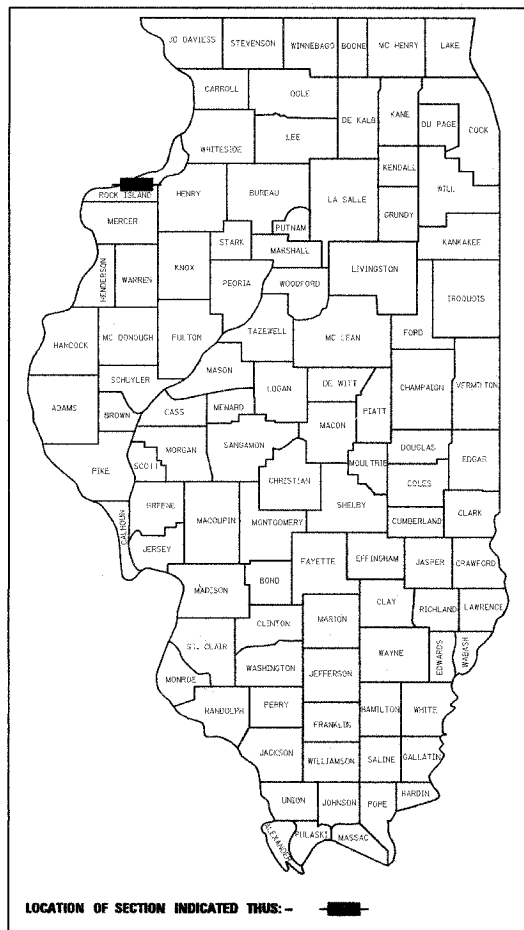
PLANS FOR PROPOSED
FEDERAL AID HIGHWAY

SECTION 42MFT-BR, (9BR-2)M, 42MFT-T
PROJECT NO. ACF-0599(019)
ROCK ISLAND COUNTY
C-92-023-05

SEE SHEET 2 FOR INDEX OF SHEETS

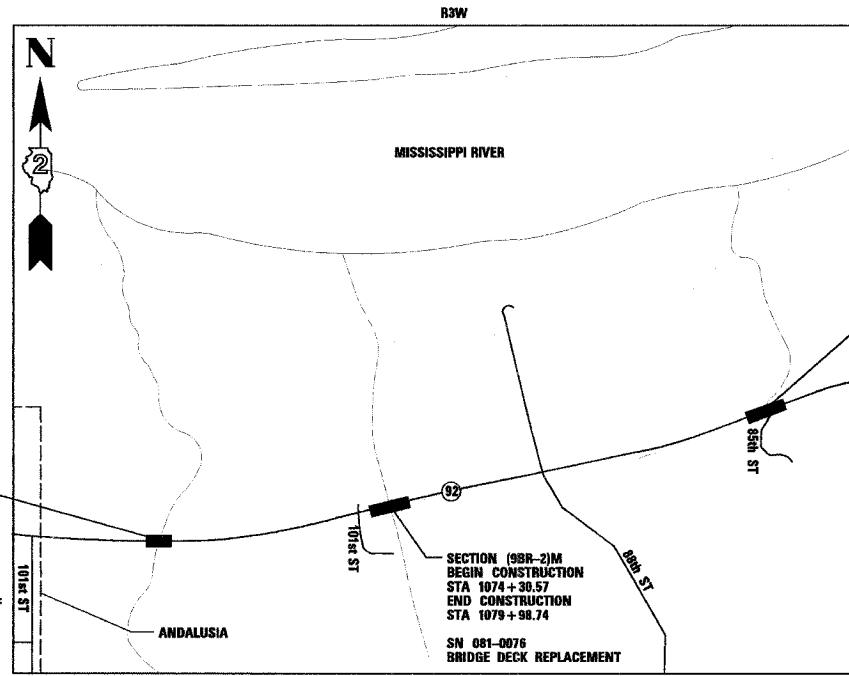
STATE STANDARDS

- 000001-04 STANDARD SYMBOLS, ABBREVIATIONS, AND PATTERNS
- 001001 AREAS OF REINFORCEMENT REBARS
- 001006 DECIMAL OF AN INCH AND A FOOT
- 280001-02 TEMPORARY EROSION CONTROL SYSTEMS
- 515001-02 NAME PLATE FOR BRIDGES
- 542301 PRECAST REINFORCED CONCRETE FLARED END SECTION
- 542401 METAL END SECTION FOR PIPE CULVERTS
- 602001 CATCH BASIN TYPE A
- 602011 CATCH BASIN TYPE C
- 602601 PRECAST REINFORCED CONCRETE FLAT SLAB TOP
- 602701 CAST IRON STEPS
- 604036-01 GRATE TYPE B
- 604051-01 FRAME AND GRATE TYPE 11
- 606001-02 CONCRETE CURB TYPE B AND COMBINATION CURB AND GUTTER
- 606201 TYPE B GUTTER (INLET, OUTLET & ENTRANCE)
- 606211-01 OUTLETS TYPE 2 FOR TYPE B GUTTER
- 630001-05 STEEL PLATE BEAM GUARDRAIL
- 630301-03 SHOULDER WIDENING FOR TYPE 1 GUARDRAIL TERMINALS
- 631032-01 TRAFFIC BARRIER TERMINAL, TYPE 6A
- 635001 DELINEATORS
- 635006-02 REFLECTOR AND TERMINAL MARKER REPLACEMENT
- 635011-01 REFLECTOR MARKER AND MOUNTING DETAILS
- 667101 PERMANENT SURVEY MARKERS
- 701006-02 OFF-RD OPERATIONS 2L, 2W 4.5 m (15') TO PAVEMENT EDGE
- 701011-01 OFF-RD MOVING OPERATIONS 2L, 2W DAY ONLY
- 701201-02 LANE CLOSURE 2L, 2W, DAY ONLY FOR SPEEDS \geq 45 MPH
- 701301-02 LANE CLOSURE 2L, 2W SHORT TIME OPERATIONS
- 701306-01 LANE CLOSURE 2L, 2W SLOW MOVING OPERATIONS - DAY ONLY FOR SPEEDS \geq 45 MPH
- 701311-02 LANE CLOSURE 2L, 2W MOVING OPERATIONS - DAY ONLY
- 701321-08 LANE CLOSURE, 2L, 2W, BRIDGE REPAIR WITH BARRIER
- 701326-02 LANE CLOSURE 2L, 2W PAVEMENT WIDENING FOR SPEEDS \geq 45 MPH
- 701331-02 LANE CLOSURE 2L, 2W WITH RUN-AROUND FOR SPEEDS \geq 45 MPH
- 702001-05 TRAFFIC CONTROL DEVICES
- 720011 METAL POSTS FOR SIGNS, MARKERS & DELINEATORS
- 780001-01 TYPICAL PAVEMENT MARKINGS
- 781001-02 TYPICAL APPLICATIONS RAISED REFLECTIVE PAVEMENT MARKERS
- 886001 DETECTOR LOOP INSTALLATIONS
- 886006 TYPICAL LAYOUT FOR DETECTOR LOOPS



LOCATION OF SECTION INDICATED THUS: - ■ -

DESIGN DESIGNATOR
FAP 599 - 7900(23) MINOR ARTERIAL - 3.81(FD-20)
ADT - 6900 (2003) 9.0% TRUCKS
DESIGN SPEED = 60 MPH SECTION 42MFT-BR
30 MPH SECTION 42MFT-T



SECTION 42MFT-T
BEGIN CONSTRUCTION
STA 326+50
END CONSTRUCTION
STA 336+10

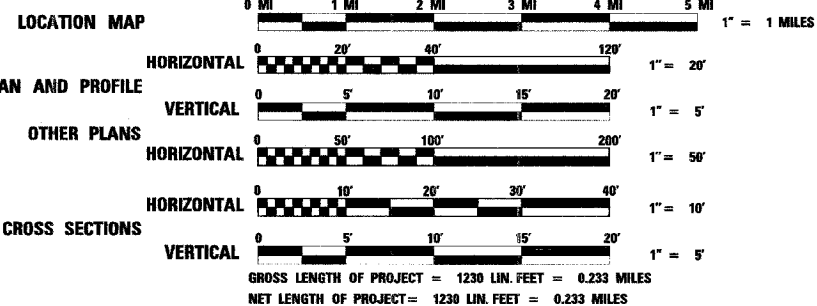
INCLUDES THE REMOVAL OF THE EXISTING STRUCTURE NO. 081-1001, A SINGLE SPAN SLAB BRIDGE AND CONSTRUCTION OF THE NEW STRUCTURE NO. 081-1008, A CAST IN PLACE DUAL CELL BOX CULVERT AT STATION 332+98.6.

SECTION 42MFT-BR
BEGIN CONSTRUCTION
STA 404+30
END CONSTRUCTION
STA 411+46

INCLUDES THE REMOVAL OF THE EXISTING STRUCTURE NO. 081-0075, A SINGLE SPAN T-BEAM BRIDGE AND CONSTRUCTION OF THE NEW STRUCTURE NO. 081-1008, A THREE SIDED PRECAST STRUCTURE AT STATION 408+41.00

SECTION (9BR-2)M
BEGIN CONSTRUCTION
STA 1074+30.57
END CONSTRUCTION
STA 1079+98.74

SN 081-0075 BRIDGE DECK REPLACEMENT



Except sheets:
12, 13, 18, 23-25, 31, 32
License expires 11-30-05

J.U.L.I.E.
JOINT UTILITY LOCATION INFORMATION FOR EXCAVATION
1-800-892-0123

ANDALUSIA TOWNSHIP, SECTIONS 26 & 27
CONTRACT NO. 64641

STATE OF ILLINOIS
DEPARTMENT OF TRANSPORTATION
DIVISION OF HIGHWAYS

SUBMITTED September 6, 2005
Eric Z. Mauer DISTRICT ENGINEER

PASSED October 14, 2005
Mike Hine ENGINEER OF DESIGN AND ENVIRONMENT

APPROVED October 14, 2005
Eric E. Harnett DEPUTY DIRECTOR, DIVISION OF HIGHWAYS

DISTRICT 2 - DIXON, IL

PRINTED BY THE AUTHORITY OF THE STATE OF ILLINOIS

PROJECT ENGINEER: ROBERT J WAGNER
SENIOR ENGINEER: THOMAS HALLA
HOMER L. CHASTAIN & ASSOCIATES
DAN JEDRZEJAK 773-714-0050