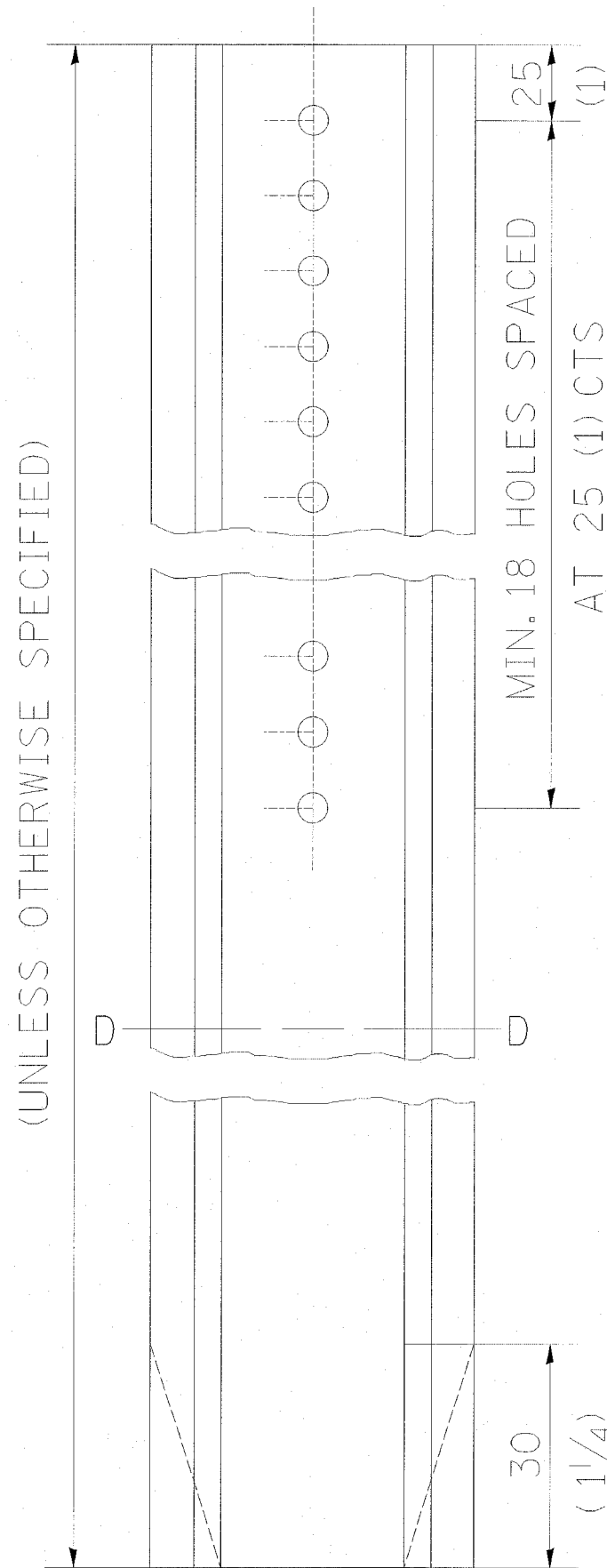
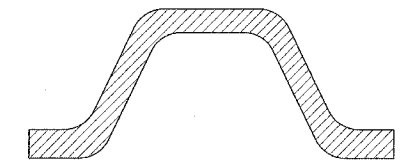
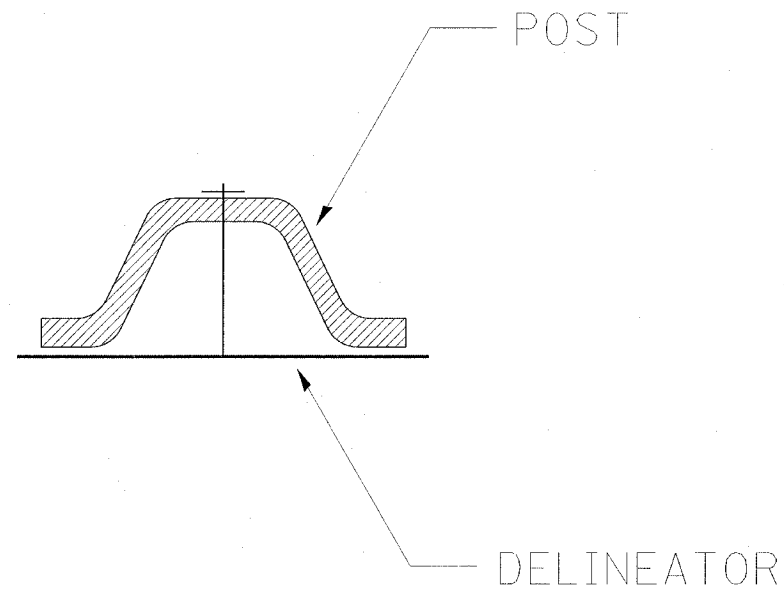


F.A.P. RTE.	SECTION	COUNTY	TOTAL SHEETS	SHEET NO.
517	L-M-3	BOONE	68	39
STA.		TO STA.		
FED. ROAD DIST. NO.		ILLINOIS	FED. AID PROJECT	

# DELINEATOR AND POST ORIENTATION



↑  
DIRECTION OF TRAFFIC



SECTION D-D

DELINEATORS SHALL BE INSTALLED ACCORDING TO STANDARD 635001 EXCEPT THAT THE POST SHALL BE ROTATED 180°. THE POST WILL HAVE THE WIDE SIDE FACING TRAFFIC AND THE DELINEATOR ATTACHED AS SHOWN ABOVE.

PLOT DATE = 10/3/2005  
 FILE NAME = 37.4.dwg  
 PLOT SCALE = 1/4" = 1'-0"  
 REFERENCE = 37.4