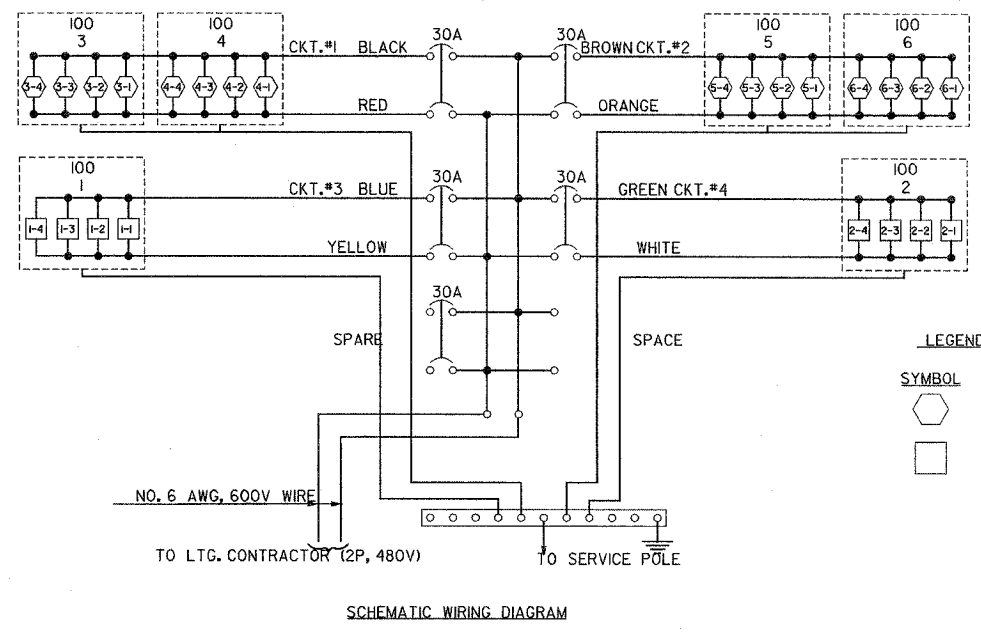
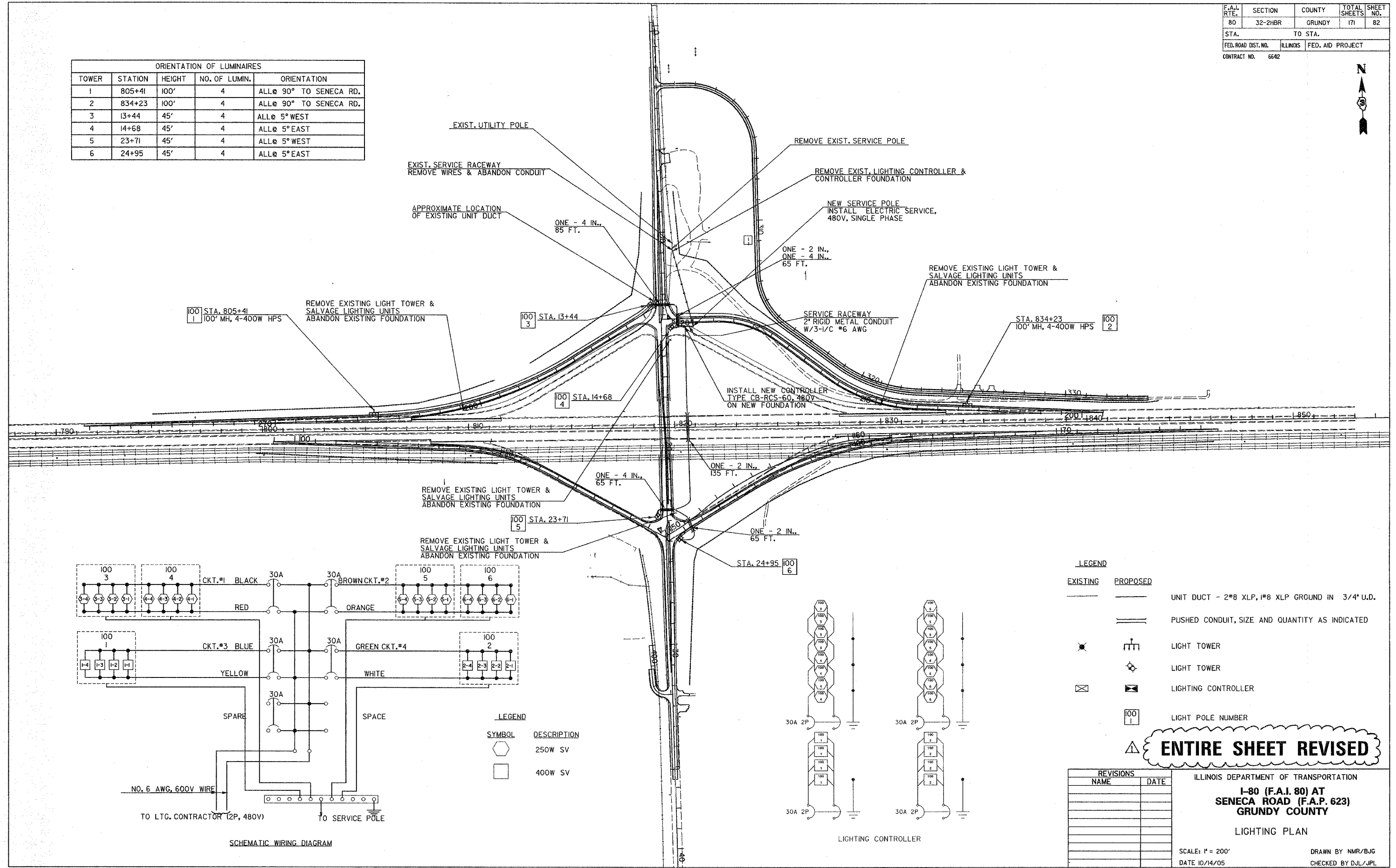


F.A.I. RTE.	SECTION	COUNTY	TOTAL SHEETS	SHEET NO.
80	32-2HBR	GRUNDY	171	82
STA.		TO STA.		
FED. ROAD DIST. NO.		ILLINOIS	FED. AID PROJECT	
CONTRACT NO.		6642		



ORIENTATION OF LUMINAIRES				
TOWER	STATION	HEIGHT	NO. OF LUMIN.	ORIENTATION
1	805+41	100'	4	ALL @ 90° TO SENECA RD.
2	834+23	100'	4	ALL @ 90° TO SENECA RD.
3	13+44	45'	4	ALL @ 5° WEST
4	14+68	45'	4	ALL @ 5° EAST
5	23+71	45'	4	ALL @ 5° WEST
6	24+95	45'	4	ALL @ 5° EAST

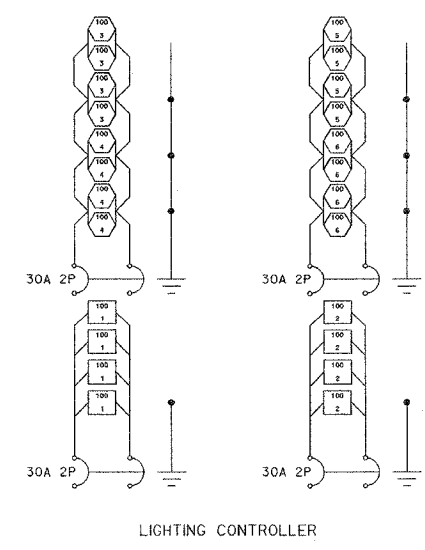


LEGEND

SYMBOL	DESCRIPTION
○	250W SV
□	400W SV

LEGEND

EXISTING	PROPOSED	DESCRIPTION
---	---	UNIT DUCT - 2*8 XLP, 1*8 XLP GROUND IN 3/4" U.D.
---	---	PUSHED CONDUIT, SIZE AND QUANTITY AS INDICATED
⊗	⊗	LIGHT TOWER
⊗	⊗	LIGHT TOWER
⊠	⊠	LIGHTING CONTROLLER
100	100	LIGHT POLE NUMBER



ENTIRE SHEET REVISED

REVISIONS	
NAME	DATE

ILLINOIS DEPARTMENT OF TRANSPORTATION
**I-80 (F.A.I. 80) AT
 SENECA ROAD (F.A.P. 623)
 GRUNDY COUNTY**
 LIGHTING PLAN
 SCALE: 1" = 200'
 DATE 10/14/05
 DRAWN BY NMR/BJG
 CHECKED BY DJL/JPL

REVISED 1-6-06 MJ