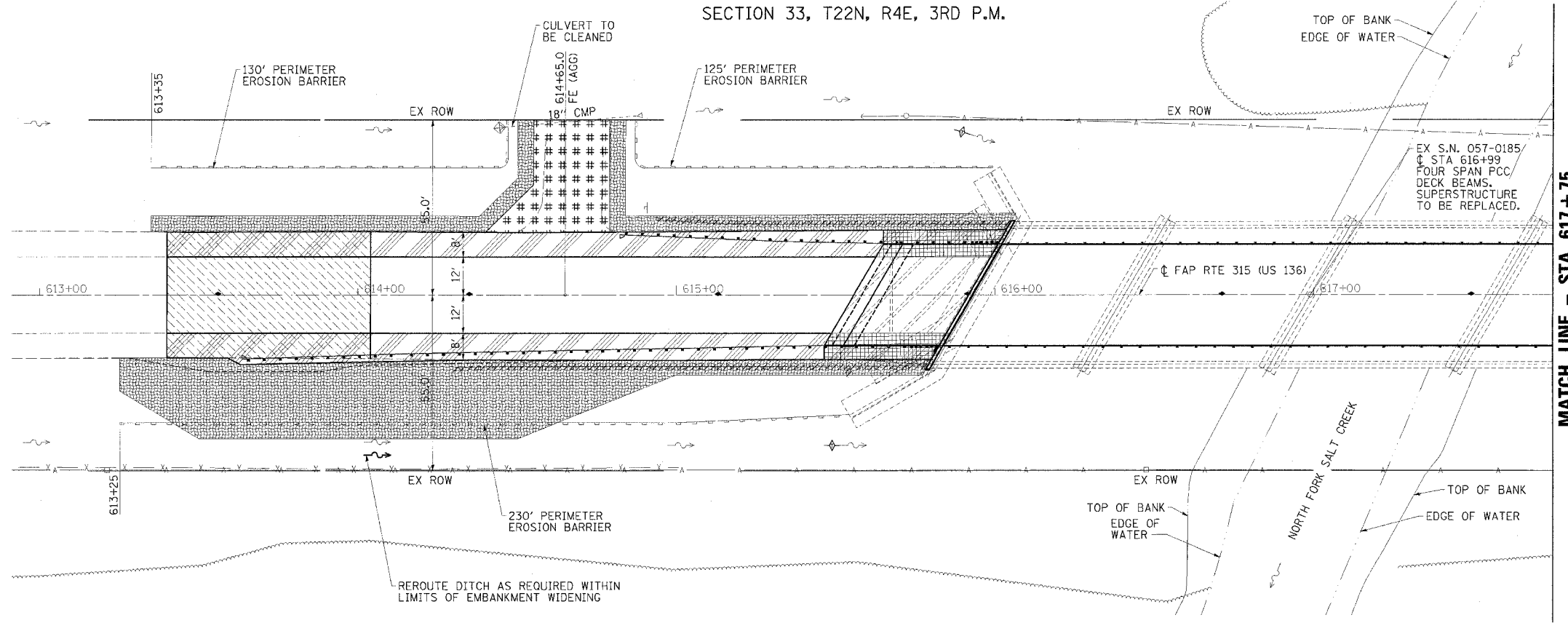
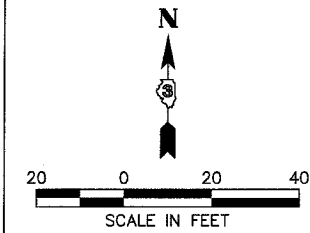
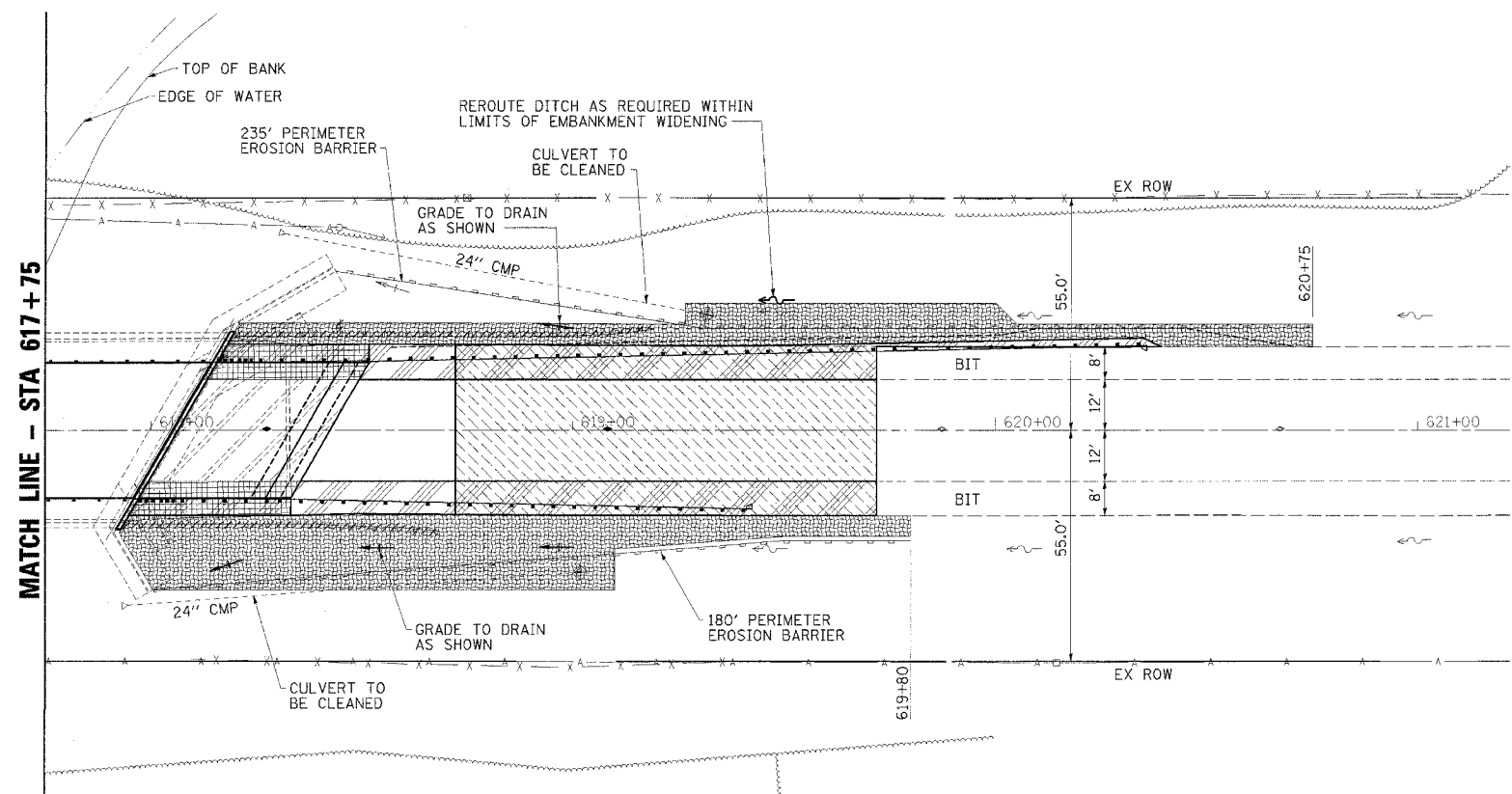


FAP RTE	SECTION	COUNTY	TOTAL SHEETS	SHEET NO.
315	102X-BR-2	McLEAN	44	10
STA. 613+00		TO STA. 621+00		
FED. ROAD DIST. NO.		ILLINOIS FED. AID PROJECT		

SECTION 33, T22N, R4E, 3RD P.M.



MATCH LINE - STA 617+75



MATCH LINE - STA 617+75

SECTION 4, T21N, R4E, 3RD P.M.

LEGEND

- PERIMETER EROSION BARRIER
- EROSION CONTROL BLANKET
- EXISTING DITCH FLOW
- PROPOSED DITCH FLOW
- INLET & PIPE PROTECTION
- EXISTING DRAINAGE SWALE
- PROPOSED DRAINAGE SWALE
- TEMPORARY DITCH CHECK

ESCA
CONSULTANTS, INC.

DESIGNED BY:	MTD	7/05
DRAWN BY:	DWH	7/05
CHECKED BY:	MTD	8/05
APPROVED BY:	RDP	8/05

**EROSION CONTROL
AND DRAINAGE PLAN
FAP RTE 315 (US 136)
SECTION 102X-BR-2
McLEAN COUNTY**