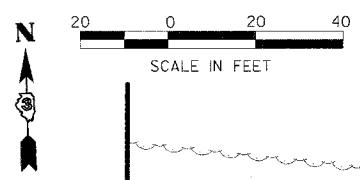
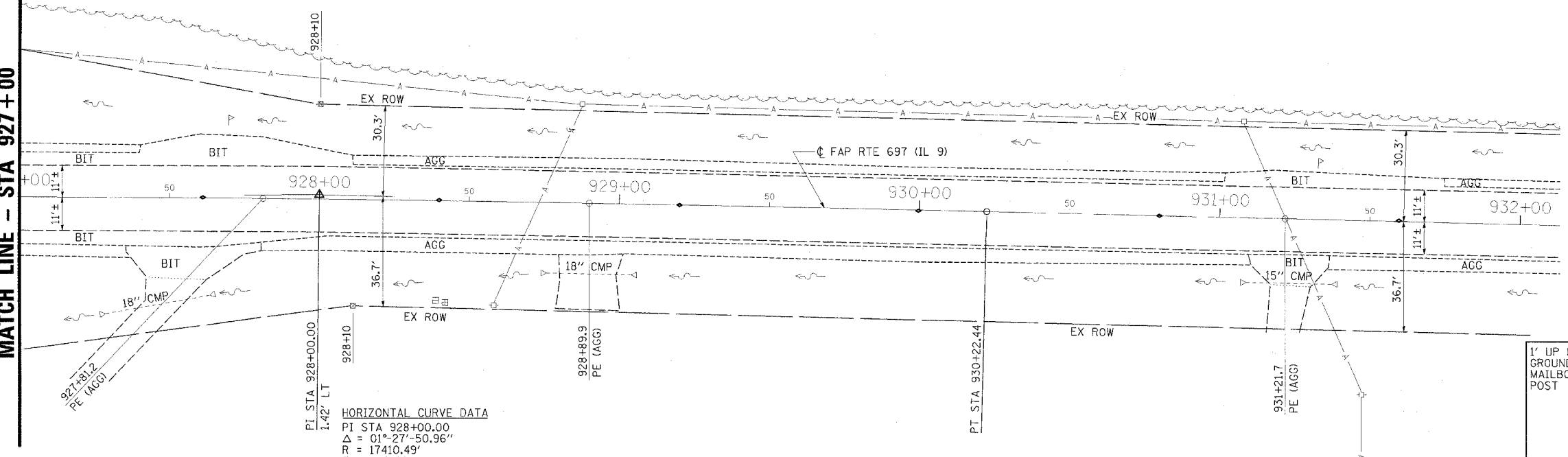


ROUTE NO.	SECTION	COUNTY	TOTAL SHEETS	SHEET NO.
FAP 697	17BR	FORD	40	9
STA 927+00			TO STA 932+00	
FED. ROAD DIST. NO.		ILLINOIS FED. AID PROJECT-		

SECTION 9, T23N, R9E, 3RD P.M.

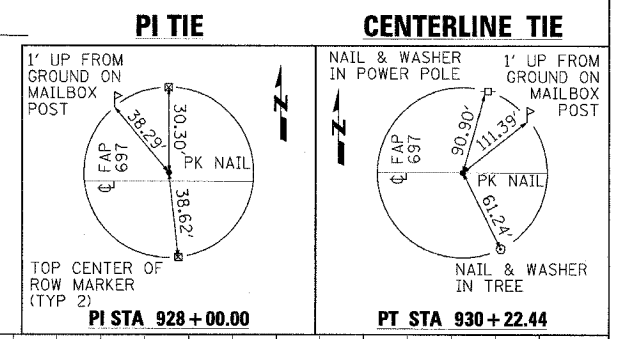


MATCH LINE - STA 927+00



**HORIZONTAL CURVE DATA**  
 PI STA 928+00.00  
 $\Delta = 01^{\circ}27'50.96''$   
 $R = 17410.49'$   
 $T = 222.47'$   
 $L = 444.91'$   
 $E = 1.42'$   
 $e = \text{NORMAL CROWN}$   
 PC STA 925+77.53  
 PT STA 930+22.44

SECTION 16, T23N, R9E, 3RD P.M.



DATE	BY
REVISION	
NO.	
DATE	BY
REVISION	
NO.	

DATE	BY
REVISION	
NO.	
DATE	BY
REVISION	
NO.	

