

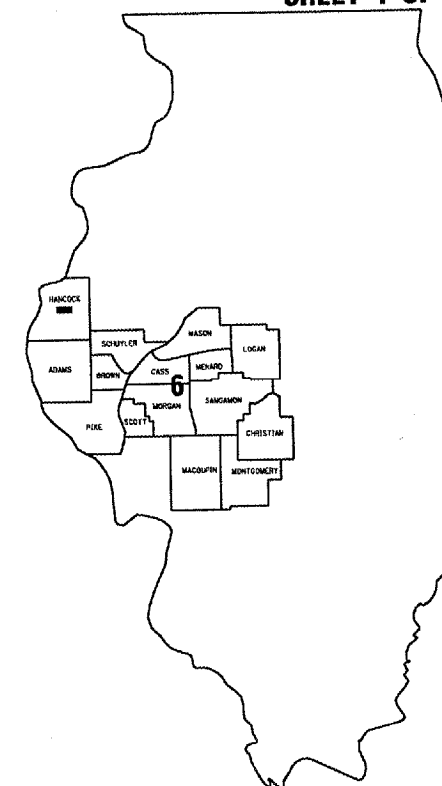
FOR INDEX OF SHEETS AND HIGHWAY
STANDARDS, SEE SHEET 2.

STATE OF ILLINOIS
DEPARTMENT OF TRANSPORTATION
DIVISION OF HIGHWAYS

**PLANS FOR PROPOSED
CONTRACT MAINTENANCE**

**FAP 315 (US 136)
SECTION 28RS-6, 29RS-5
HANCOCK COUNTY
C96-008-06 / D96-005-06**

R 6 W

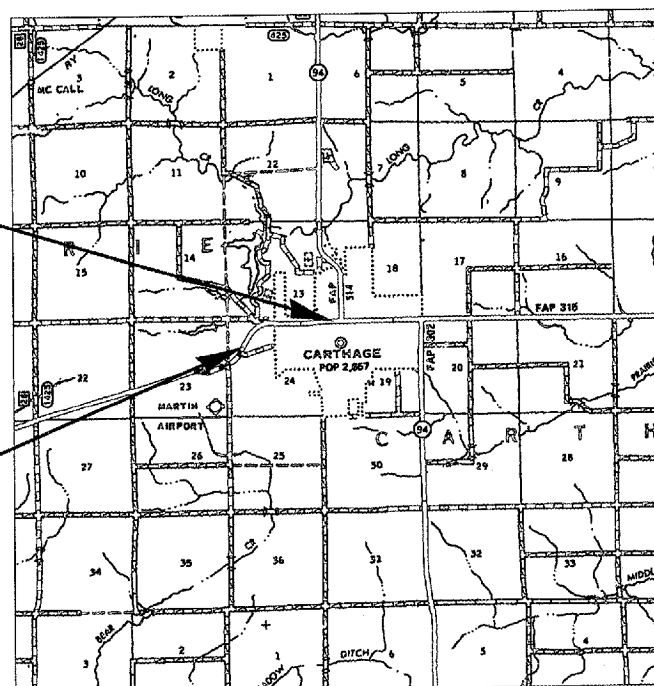


LOCATION OF SECTION INDICATED THUS: ■

END PROJECT
STA. 74+60.84

STA. EQ. 646+01.90bk=46+19.90ah
STA. EQ. 636+84.59bk=636+86.67ah

BEGIN PROJECT
STA. 614+75



T 5 N



STATE OF ILLINOIS
DEPARTMENT OF TRANSPORTATION
DIVISION OF HIGHWAYS

SUBMITTED Nov. 7, 20 05

Christ H Reed
DISTRICT ENGINEER

December 9, 20 05

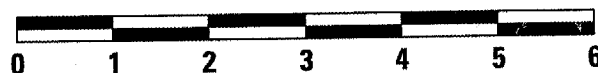
Mike Hine
ENGINEER OF DESIGN AND ENVIRONMENT

December 9, 20 05

Eric Ham
DEPUTY DIRECTOR, DIVISION OF HIGHWAYS

J. U. L. I. E.
JOINT UTILITY LOCATION INFORMATION FOR EXCAVATION
1-800-892-0123

NET LENGTH OF SECTION - 5,965.76 FOOT = 1.130 MILES



SCALE: 1" = 2 MILES

DESIGN & PLANNING ENGINEER: CECIL DOWNING
PLANS & CONTRACT TECHNICIAN: TIMOTHY SHARP
PHONE: (217) 782-7743

CONTRACT NO. 72A14