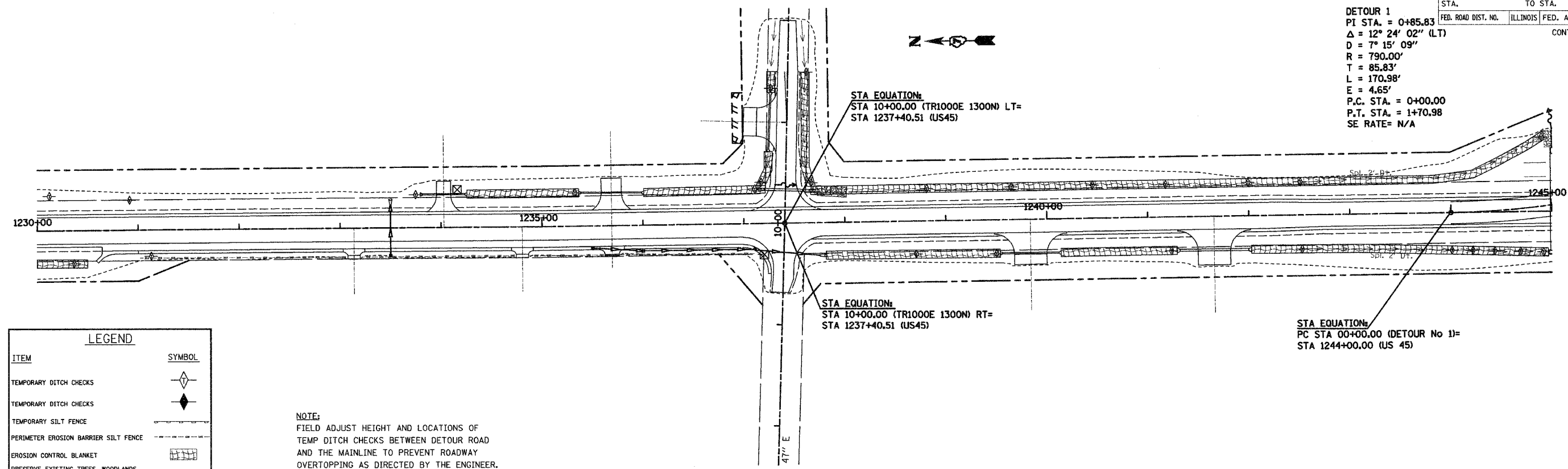


F.A.P. RTE.	SECTION	COUNTY	TOTAL SHEETS	SHEET NO.
328	5R, Y, RS-1	CLAY	242	83
STA.		TO STA.		
FED. ROAD DIST. NO.		ILLINOIS	FED. AID PROJECT	
		CONTRACT NO. 74078		

DETOUR 1
 PI STA. = 0+85.83
 $\Delta = 12^\circ 24' 02''$ (LT)
 $D = 7^\circ 15' 09''$
 $R = 790.00'$
 $T = 85.83'$
 $L = 170.98'$
 $E = 4.65'$
 P.C. STA. = 0+00.00
 P.T. STA. = 1+70.98
 SE RATE = N/A



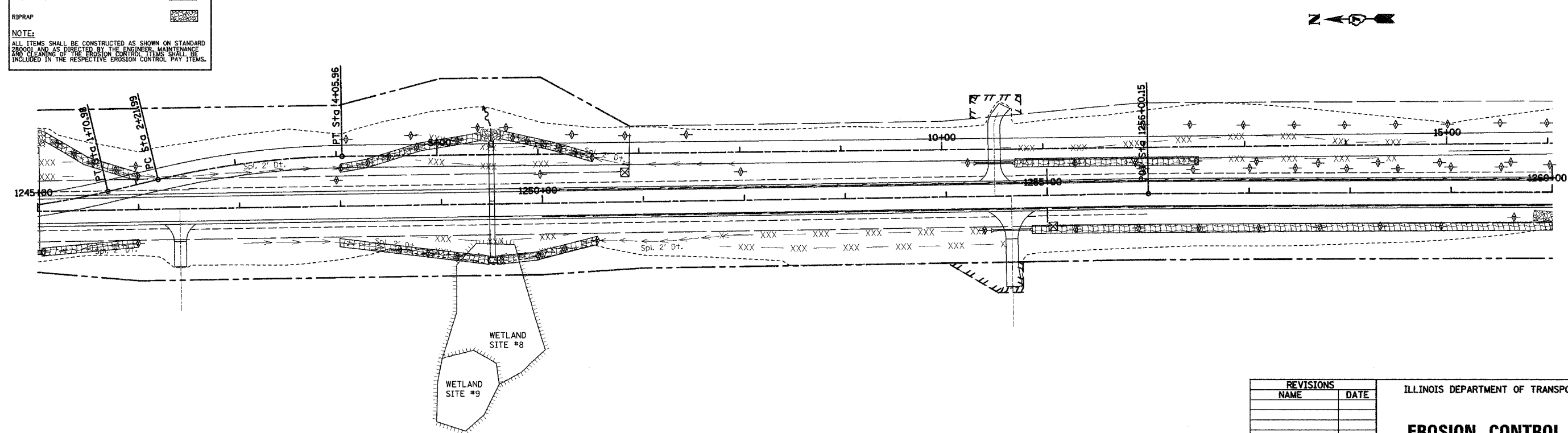
LEGEND

ITEM	SYMBOL
TEMPORARY DITCH CHECKS	
TEMPORARY SILT FENCE	
PERIMETER EROSION BARRIER SILT FENCE	
EROSION CONTROL BLANKET	
PRESERVE EXISTING TREES, WOODLANDS, AND UNDERSTORY (OUTSIDE CONSTRUCTION LIMITS)	
ITEMS PLACED AT BEGINNING OF CONSTRUCTION (REQUIREMENT)	
ITEMS PLACED AS DIRECTED BY ENGINEER (WHEN REQUIRED BY SITUATION)	
RIPRAP	

NOTE:
 ALL ITEMS SHALL BE CONSTRUCTED AS SHOWN ON STANDARD 280001 AND AS DIRECTED BY THE ENGINEER. MAINTENANCE AND CLEANING OF THE EROSION CONTROL ITEMS SHALL BE INCLUDED IN THE RESPECTIVE EROSION CONTROL PAY ITEMS.

NOTE:
 FIELD ADJUST HEIGHT AND LOCATIONS OF TEMP DITCH CHECKS BETWEEN DETOUR ROAD AND THE MAINLINE TO PREVENT ROADWAY OVERTOPPING AS DIRECTED BY THE ENGINEER.

FAP RTE 328 (US45)




REVISIONS	
NAME	DATE

ILLINOIS DEPARTMENT OF TRANSPORTATION

EROSION CONTROL PLAN

SCALE: VERT.
 HORIZ.
 DATE: 10-21-05

DRAWN BY: LUJ
 CHECKED BY: MAR



FAP RTE 328 (US45)