




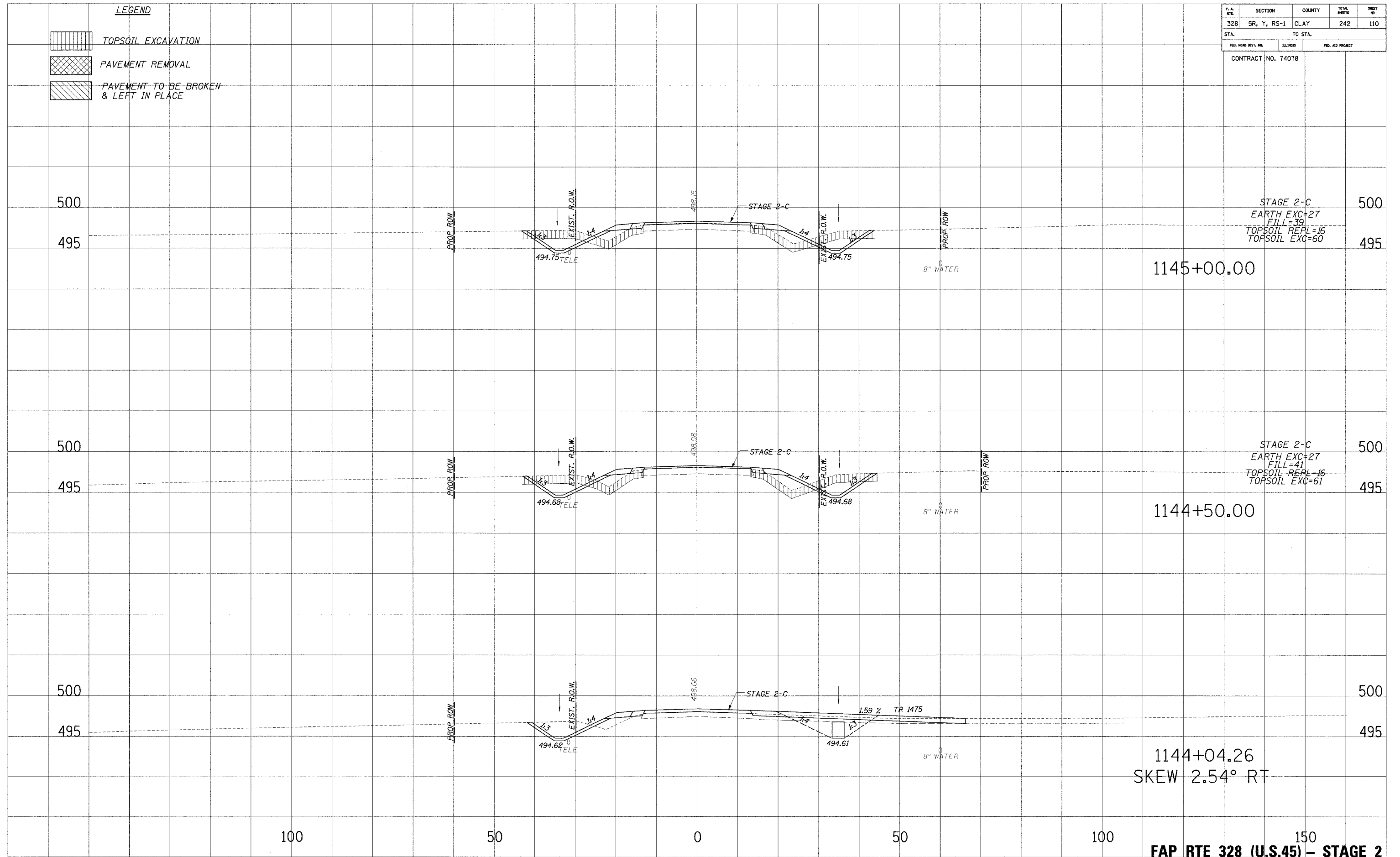
LEGEND

-  TOPSOIL EXCAVATION
-  PAVEMENT REMOVAL
-  PAVEMENT TO BE BROKEN & LEFT IN PLACE

F.A. RTE.	SECTION	COUNTY	TOTAL SHEETS	SHEET NO.
328	5R, Y, RS-1	CLAY	242	110
STA.		TO STA.		
FED. ROAD DIST. NO.		ILLINOIS	FED. AID PROJECT	
CONTRACT NO. 74078				

PLATTERS
 NOTE BOOK
 TEMPLATE
 AREAS CHECKED

PLATTERS
 NOTE BOOK
 TEMPLATE
 AREAS CHECKED



STAGE 2-C
 EARTH EXC=27
 FILL=39
 TOPSOIL REPL=16
 TOPSOIL EXC=60

STAGE 2-C
 EARTH EXC=27
 FILL=41
 TOPSOIL REPL=16
 TOPSOIL EXC=61

1144+04.26
 SKEW 2.54° RT

100 50 0 50 100 150
FAP RTE 328 (U.S.45) - STAGE 2