




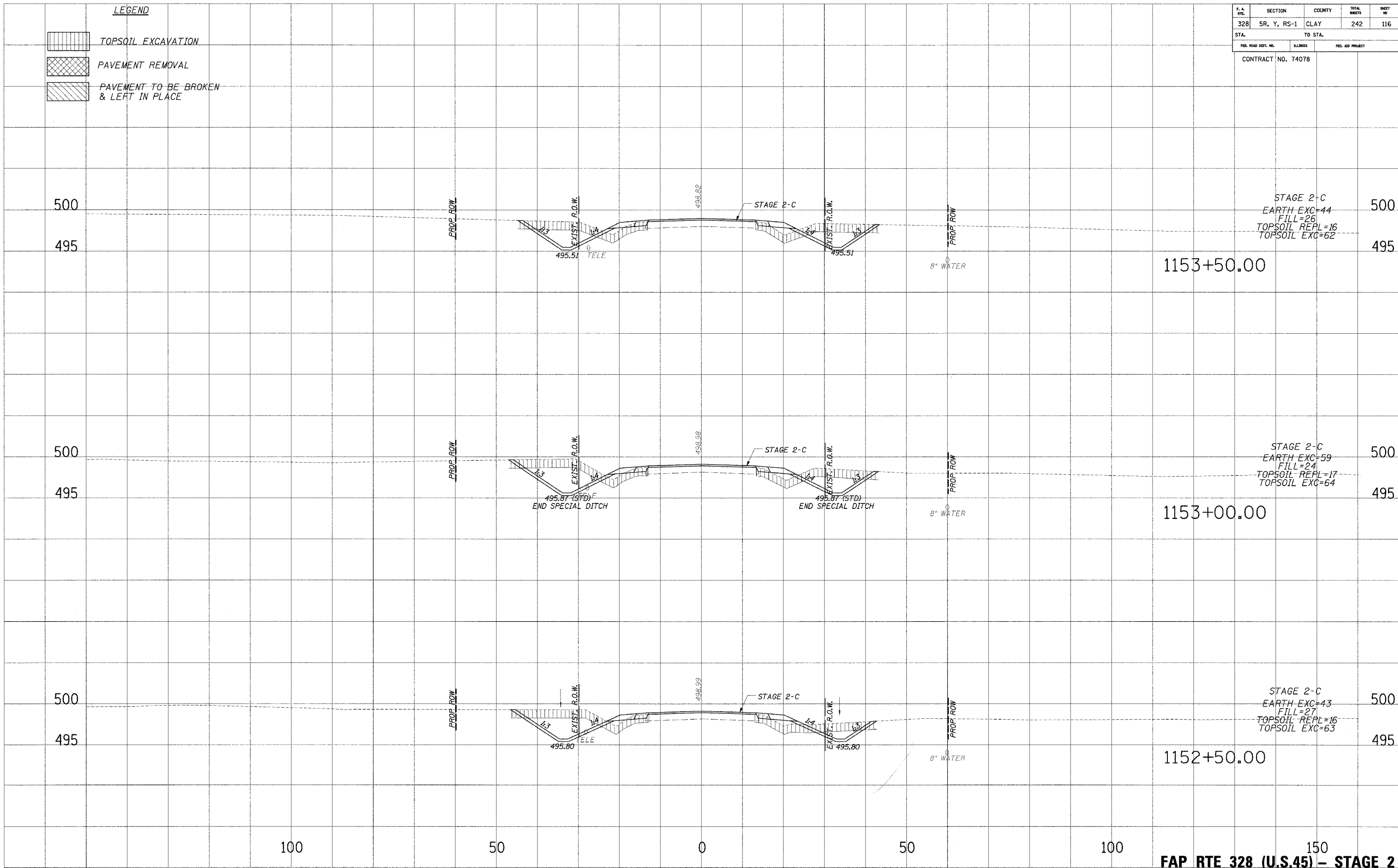
**LEGEND**

-  TOPSOIL EXCAVATION
-  PAVEMENT REMOVAL
-  PAVEMENT TO BE BROKEN & LEFT IN PLACE

F. A. RTE.	SECTION	COUNTY	TOTAL SHEETS	SHEET NO.
328	5R, Y, RS-1	CLAY	242	116
STA.		TO STA.		
FED. ROAD DIST. NO.		MILEAGE	FED. AID PROJECT	
			CONTRACT NO. 74078	

PLOTTED: \_\_\_\_\_  
 NOTE BOOK: \_\_\_\_\_  
 AREAS CHECKED: \_\_\_\_\_

PLOTTED: \_\_\_\_\_  
 NOTE BOOK: \_\_\_\_\_  
 AREAS CHECKED: \_\_\_\_\_



STAGE 2-C  
 EARTH EXC=44  
 FILL=26  
 TOPSOIL REPL=16  
 TOPSOIL EXC=62

STAGE 2-C  
 EARTH EXC=59  
 FILL=24  
 TOPSOIL REPL=17  
 TOPSOIL EXC=64

STAGE 2-C  
 EARTH EXC=43  
 FILL=27  
 TOPSOIL REPL=16  
 TOPSOIL EXC=63

**FAP RTE 328 (U.S.45) - STAGE 2**

...:\data\stage2-06.dgn 10/24/2006 11:56:20 AM