




LEGEND

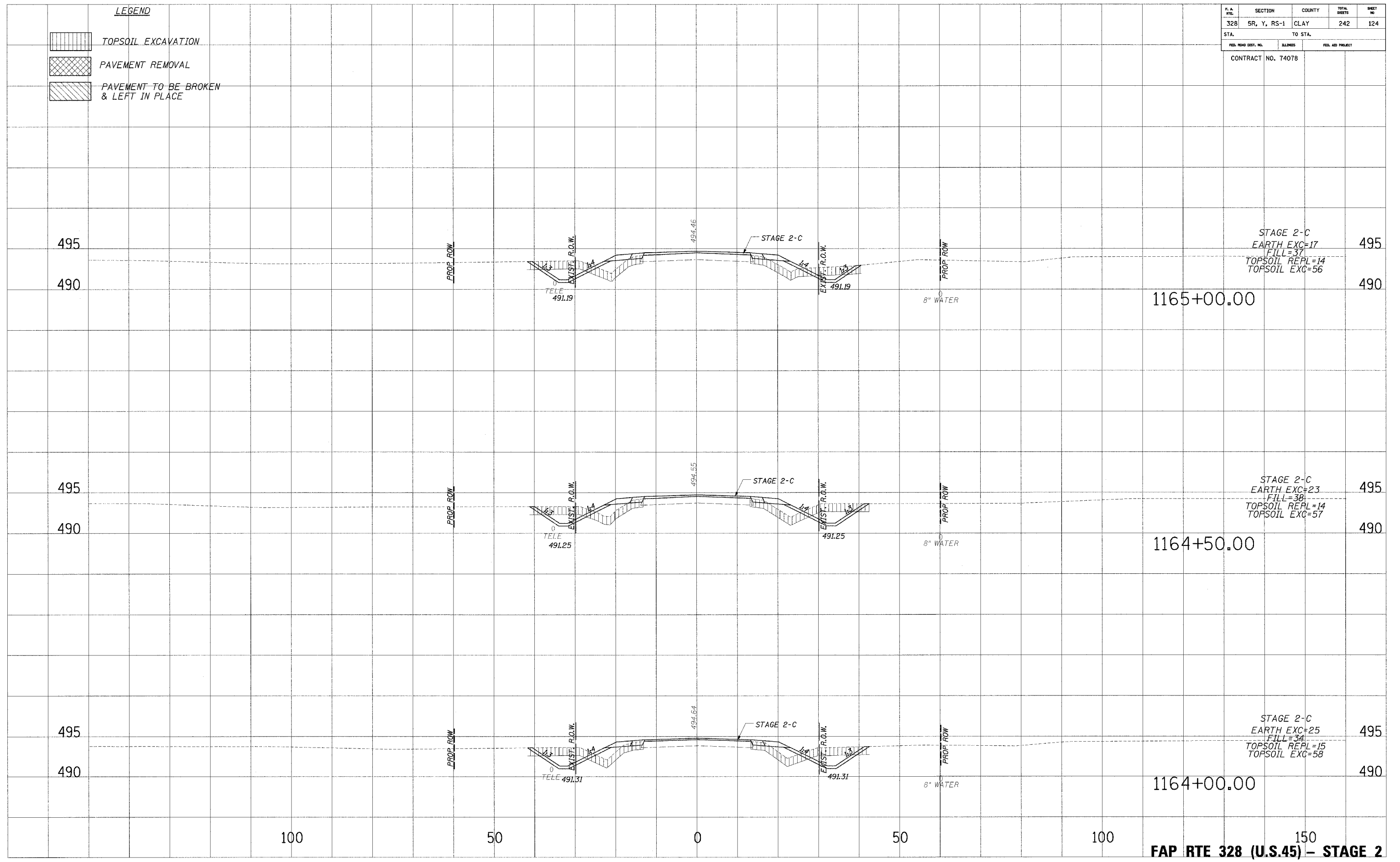
-  TOPSOIL EXCAVATION
-  PAVEMENT REMOVAL
-  PAVEMENT TO BE BROKEN & LEFT IN PLACE

F. A. RTE.	SECTION	COUNTY	TOTAL SHEETS	SHEET NO.
328	5R, Y, RS-1	CLAY	242	124
STA.		TO STA.		
FED. ROAD DIST. NO.	ALIGN.	FED. AID PROJECT		
CONTRACT NO. T4078				

PLOTTED: _____
 NOTE BOOK: _____
 TEMPLATE: _____
 AREAS CHECKED: _____
 NO.: _____

PLOTTED: _____
 NOTE BOOK: _____
 TEMPLATE: _____
 AREAS CHECKED: _____
 NO.: _____

PLOTTED: _____
 NOTE BOOK: _____
 TEMPLATE: _____
 AREAS CHECKED: _____
 NO.: _____



STAGE 2-C
 EARTH EXC=17
 FILL=37
 TOPSOIL REPL=14
 TOPSOIL EXC=56

STAGE 2-C
 EARTH EXC=23
 FILL=38
 TOPSOIL REPL=14
 TOPSOIL EXC=57

STAGE 2-C
 EARTH EXC=25
 FILL=34
 TOPSOIL REPL=15
 TOPSOIL EXC=58

FAP RTE 328 (U.S.45) - STAGE 2

...:\DATA\stage2-5.dgn 10/24/2007 8:55:21 AM