




**LEGEND**

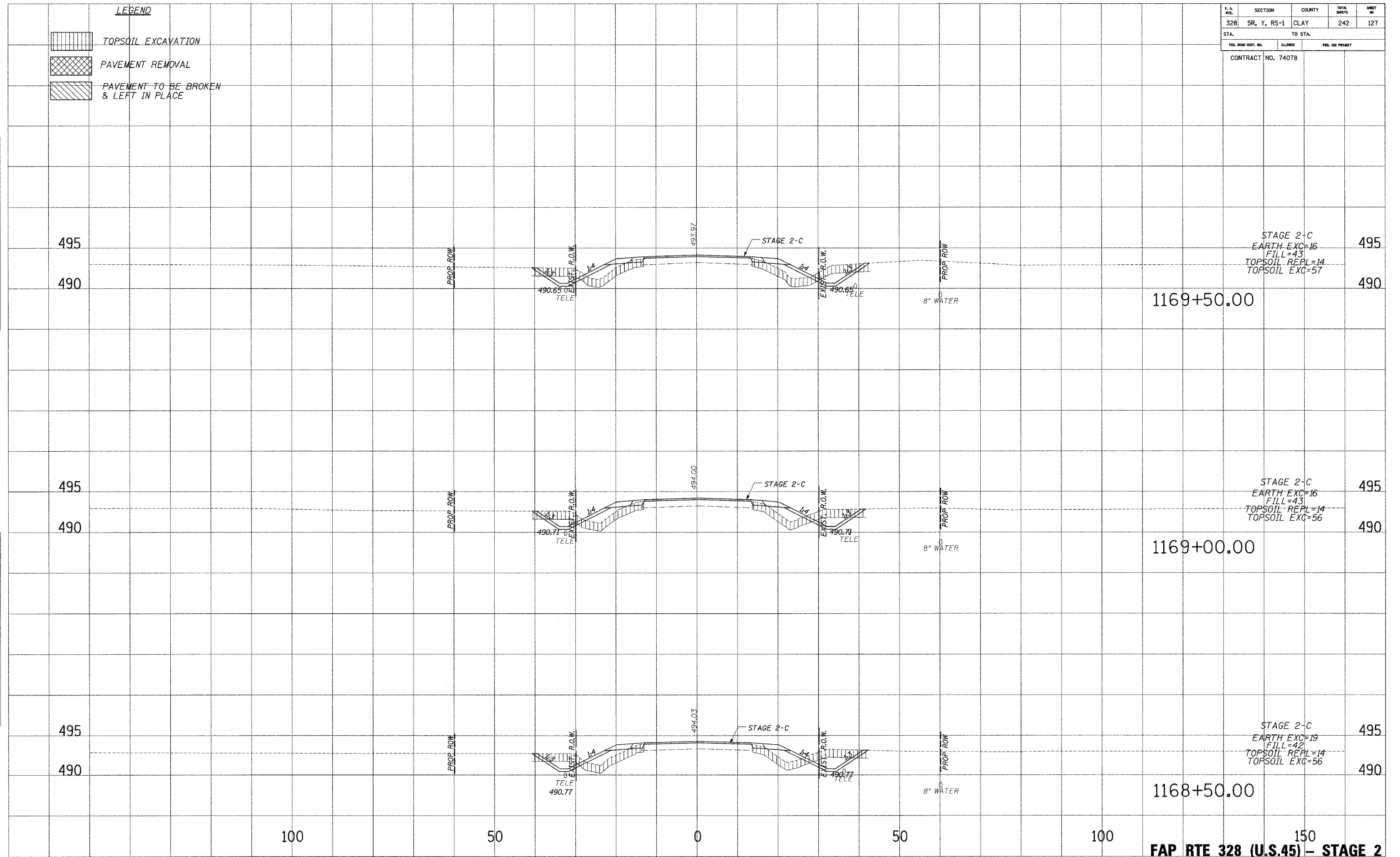
-  TOPSOIL EXCAVATION
-  PAVEMENT REMOVAL
-  PAVEMENT TO BE BROKEN & LEFT IN PLACE

F. A. RTE.	SECTION	COUNTY	TOTAL SHEETS	SHEET NO.
328	5R, Y, RS-1	CLAY	242	127
STA.		TO STA.		
FED. ROAD DIST. NO.	ILLINOIS	FED. AID PROJECT		
CONTRACT NO. 74078				

PLOTTED FROM: 10/24/2005 10:52:21 AM  
 NOTE BOOK NO. \_\_\_\_\_  
 AREAS CHECKED: \_\_\_\_\_

PLOTTED FROM: 10/24/2005 10:52:21 AM  
 NOTE BOOK NO. \_\_\_\_\_  
 AREAS CHECKED: \_\_\_\_\_

PLOTTED FROM: 10/24/2005 10:52:21 AM  
 NOTE BOOK NO. \_\_\_\_\_  
 AREAS CHECKED: \_\_\_\_\_



STAGE 2-C  
 EARTH EXC=16  
 FILL=43  
 TOPSOIL REPL=14  
 TOPSOIL EXC=57  
 1169+50.00

STAGE 2-C  
 EARTH EXC=16  
 FILL=43  
 TOPSOIL REPL=14  
 TOPSOIL EXC=56  
 1169+00.00

STAGE 2-C  
 EARTH EXC=19  
 FILL=42  
 TOPSOIL REPL=14  
 TOPSOIL EXC=56  
 1168+50.00

100 50 0 50 100 150  
**FAP RTE 328 (U.S.45) - STAGE 2**