

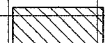


LEGEND

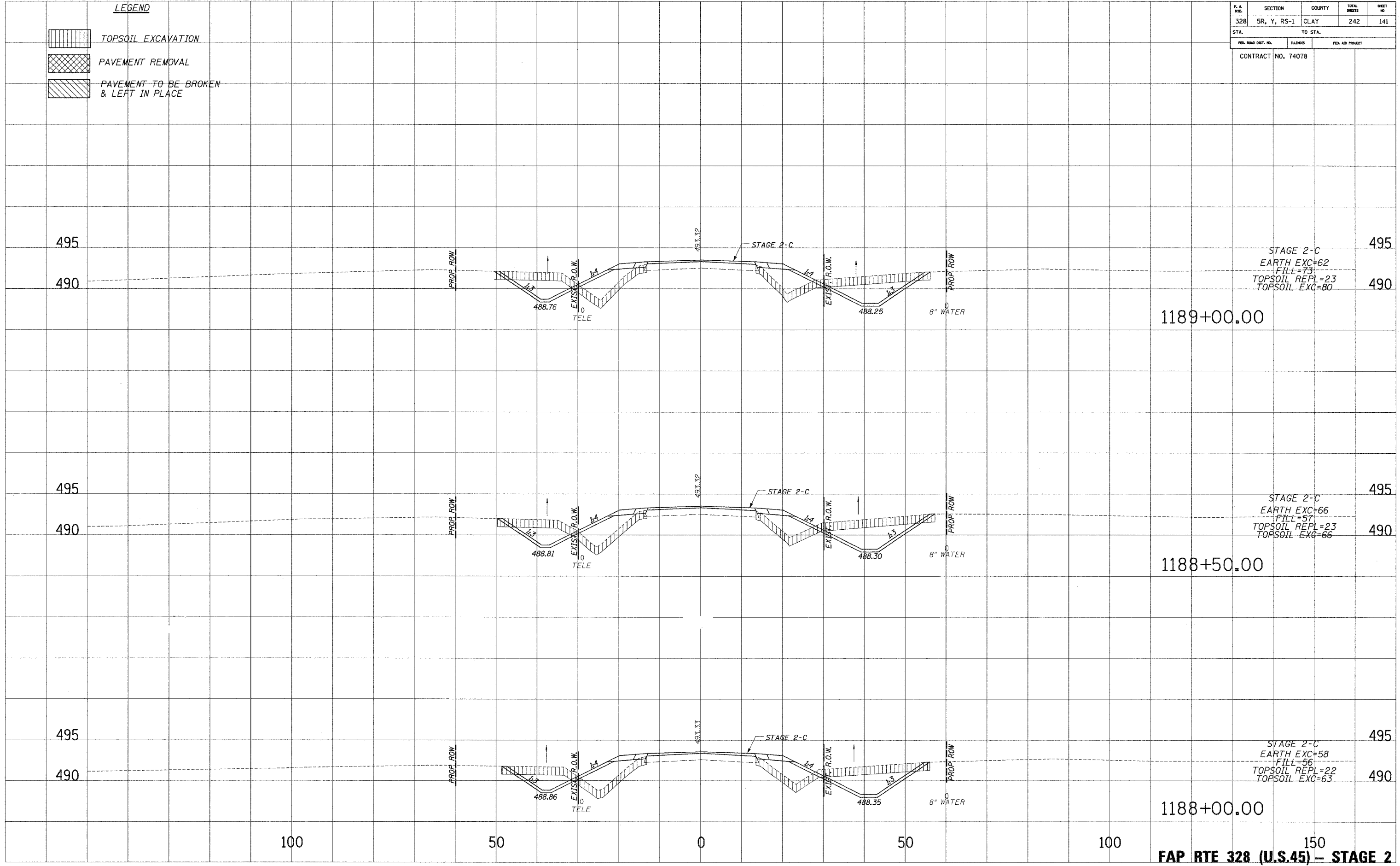
-  TOPSOIL EXCAVATION
-  PAVEMENT REMOVAL
-  PAVEMENT TO BE BROKEN & LEFT IN PLACE

F. A. RTE.	SECTION	COUNTY	TOTAL SHEETS	SHEET NO.
328	SR, Y, RS-1	CLAY	242	141
STA.		TO STA.		
FED. ROAD DIST. NO.	ILLINOIS	FED. AID PROJECT		
CONTRACT NO. 74078				

PLOTTED BY: []
 DATE: []
 NOTE BOOK NO.: []
 AREAS CHECKED: []

PLOTTED BY: []
 DATE: []
 NOTE BOOK NO.: []
 AREAS CHECKED: []

PLOTTED BY: []
 DATE: []
 NOTE BOOK NO.: []
 AREAS CHECKED: []



STAGE 2-C
 EARTH EXC=62
 FILL=73
 TOPSOIL REPL=23
 TOPSOIL EXC=80
 1189+00.00

STAGE 2-C
 EARTH EXC=66
 FILL=57
 TOPSOIL REPL=23
 TOPSOIL EXC=66
 1188+50.00

STAGE 2-C
 EARTH EXC=58
 FILL=56
 TOPSOIL REPL=22
 TOPSOIL EXC=63
 1188+00.00

FAP RTE 328 (U.S.45) - STAGE 2

...:\DATA\94078-20_001_10/24/2004 8:59:22 AM