




LEGEND

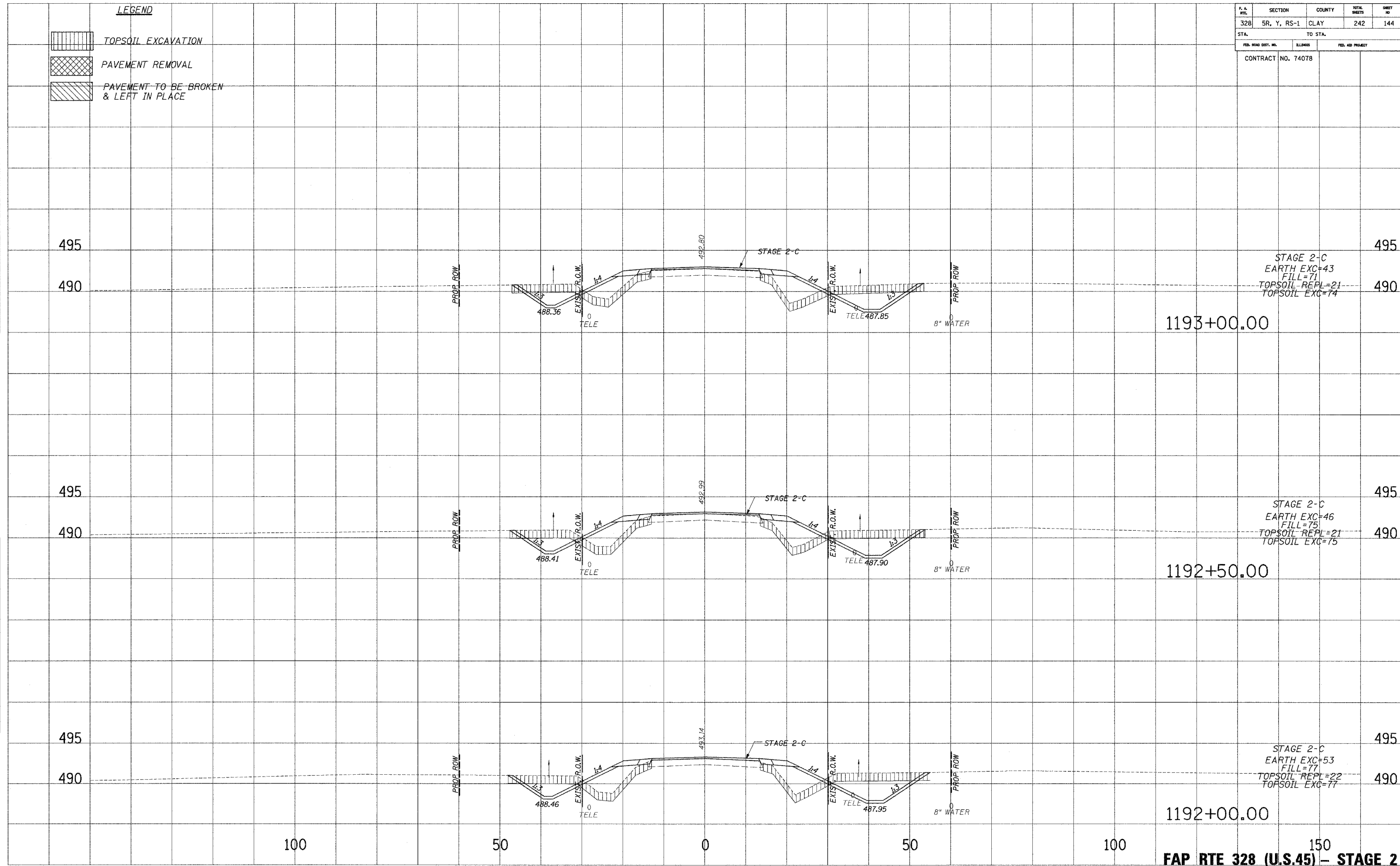
-  TOPSOIL EXCAVATION
-  PAVEMENT REMOVAL
-  PAVEMENT TO BE BROKEN & LEFT IN PLACE

F. A. R.T.L.	SECTION	COUNTY	TOTAL SHEETS	SHEET NO.
328	5R, Y, RS-1	CLAY	242	144
STA.		TO STA.		
FED. ROAD DIST. NO.		SLAB NO.	FED. AID PROJECT	
CONTRACT NO. 74078				

PLATES
 NOTE BOOK
 TEMPLATE
 AREAS
 CHECKED

PLATES
 NOTE BOOK
 TEMPLATE
 AREAS
 CHECKED

PLATES
 NOTE BOOK
 TEMPLATE
 AREAS
 CHECKED



STAGE 2-C
 EARTH EXC=43
 FILL=71
 TOPSOIL REPL=21
 TOPSOIL EXC=74

STAGE 2-C
 EARTH EXC=46
 FILL=75
 TOPSOIL REPL=21
 TOPSOIL EXC=75

STAGE 2-C
 EARTH EXC=53
 FILL=77
 TOPSOIL REPL=22
 TOPSOIL EXC=77

FAP RTE 328 (U.S.45) - STAGE 2

DATE PLOTTED: 05/20/2015 10:00 AM