




**LEGEND**

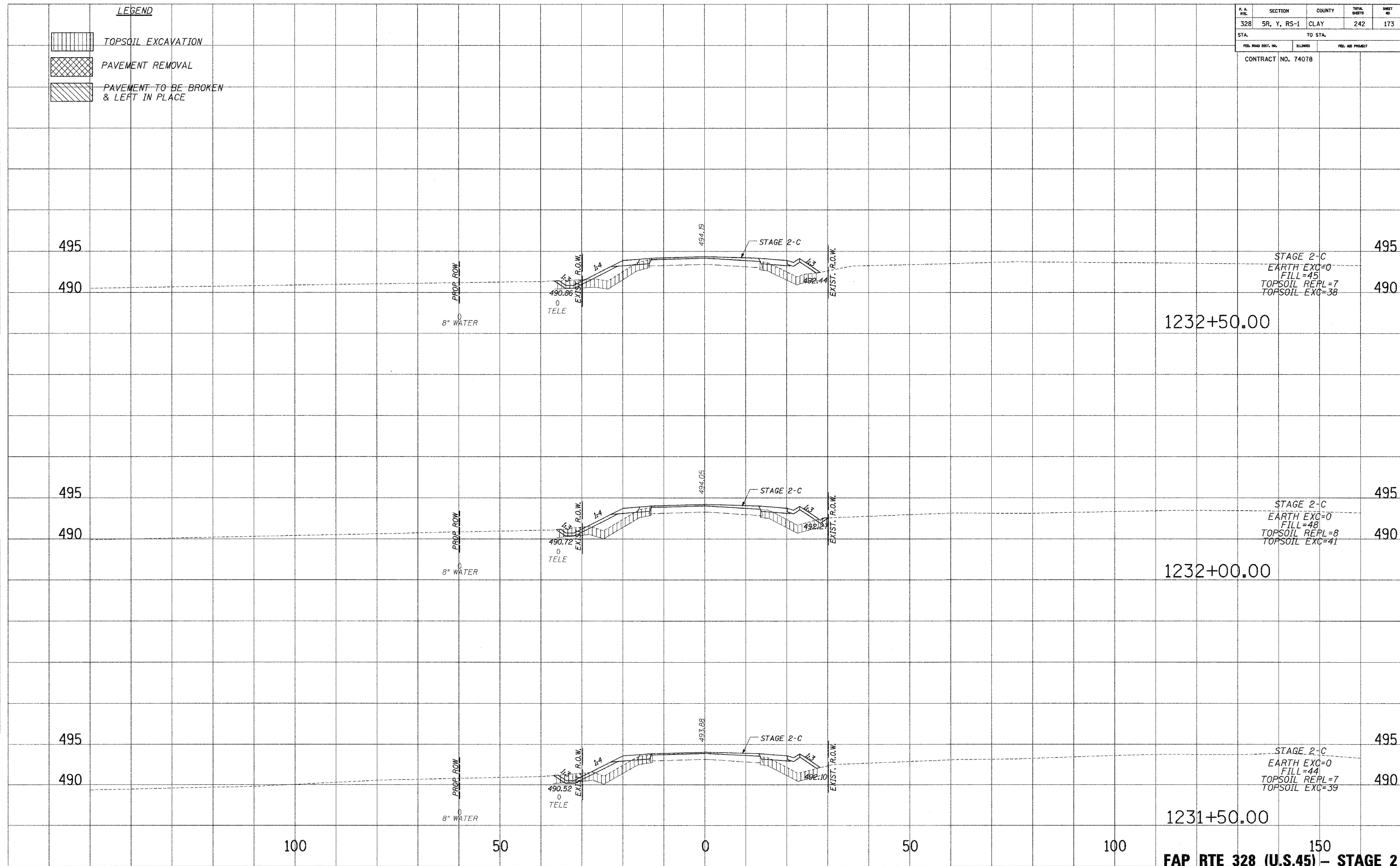
-  TOPSOIL EXCAVATION
-  PAVEMENT REMOVAL
-  PAVEMENT TO BE BROKEN & LEFT IN PLACE

F. A. RTE.	SECTION	COUNTY	TOTAL SHEETS	SHEET NO.
328	5R, Y, RS-1	CLAY	242	173
STA.		TO STA.		
FED. ROAD DIST. NO.	ILLINOIS	FED. AID PROJECT		
CONTRACT NO. 74078				

PLATTED  
 NOTE BOOK  
 TEMPLATE  
 AREAS CHECKED  
 NO.

PLATTED  
 NOTE BOOK  
 TEMPLATE  
 AREAS CHECKED  
 NO.

PLATTED  
 NOTE BOOK  
 TEMPLATE  
 AREAS CHECKED  
 NO.



STAGE 2-C  
 EARTH EXC=0  
 FILL=45  
 TOPSOIL REPL=7  
 TOPSOIL EXC=38

STAGE 2-C  
 EARTH EXC=0  
 FILL=48  
 TOPSOIL REPL=8  
 TOPSOIL EXC=41

STAGE 2-C  
 EARTH EXC=0  
 FILL=44  
 TOPSOIL REPL=7  
 TOPSOIL EXC=39

**FAP RTE 328 (U.S.45) - STAGE 2**