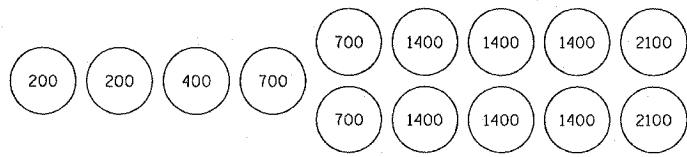
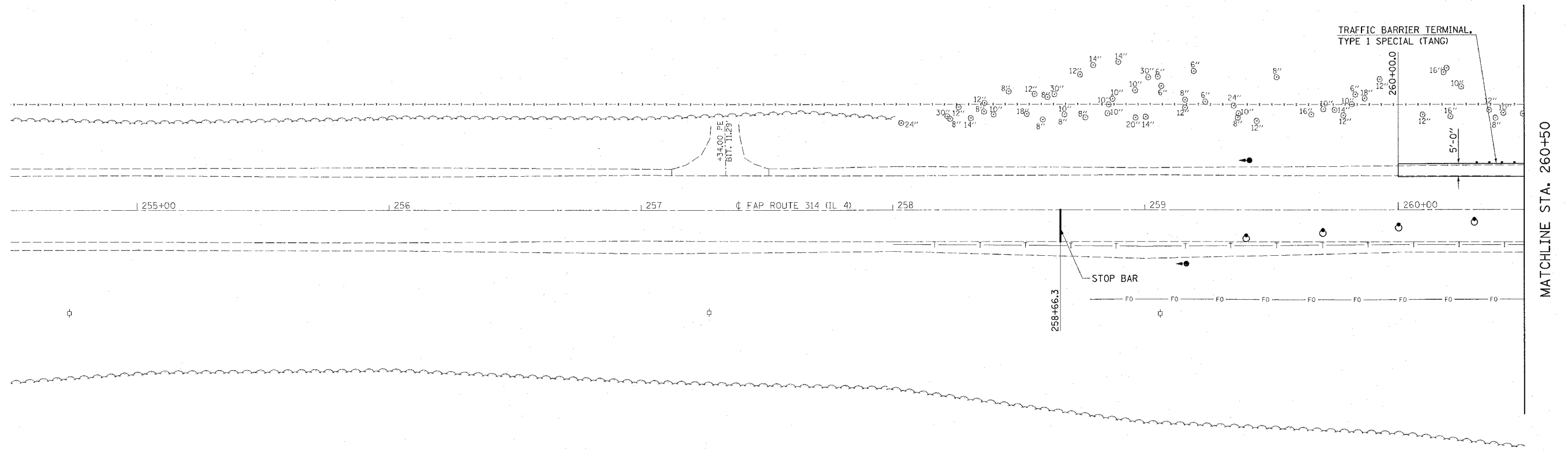


F.A.P. RTE.	SECTION	COUNTY	TOTAL SHEETS	SHEET NO.
314	108BR-I	MADISON	123	20
STA. 254+50 TO STA. 260+50				
FED. ROAD DIST. NO.	ILLINOIS	FED. AID PROJECT		

LEGEND	
	TEMPORARY TRAFFIC SIGNAL
	DRUM WITH STEADY BURNING LIGHT
	IMPACT ATTENUATOR
	TEMPORARY CONCRETE BARRIER
	TYPE III BARRICADE

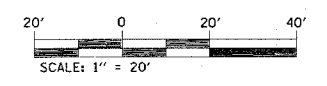


SAND MODULE IMPACT ATTENUATOR LAYOUT (IF OPTION USED)



**SEQUENCE OF CONSTRUCTION - STAGE II:**

- PLACE 45 FT TEMPORARY RAMP ON NORTH AND SOUTH ENDS OF THE STRUCTURE.
- PLACE "BITUMINOUS BASE COURSE WIDENING, SUPERPAVE 8 INCH" FOR 5.0 FT WIDENING.
- PLACE TRAFFIC BARRIER TERMINAL, TYPE 6 AND TEMPORARY GUARDRAIL ON BOTH ENDS OF STRUCTURE.
- RELOCATE 512.5 FT OF TEMPORARY CONCRETE BARRIER AND RELOCATE 1 EACH IMPACT ATTENUATOR AND PLACE 1 EACH IMPACT ATTENUATOR, TEMPORARY.
- SEE STANDARD 701321 FOR DETAILS NOT SHOWN ON PLANS.



REVISIONS	
NAME	DATE

ILLINOIS DEPARTMENT OF TRANSPORTATION  
**STAGE II CONSTRUCTION**  
  
 FAP ROUTE 314  
 SECTION 108BR-I  
 MADISON COUNTY  
 SN 060-0106(E) 0334(P)  
 DRAWN BY:

PLOT DATE = 11/1/2005  
 FILE NAME = c:\projects\108br\108br\108br.dgn  
 PLOT SCALE = 28.0000 / 1 IN.  
 USER NAME = owerby